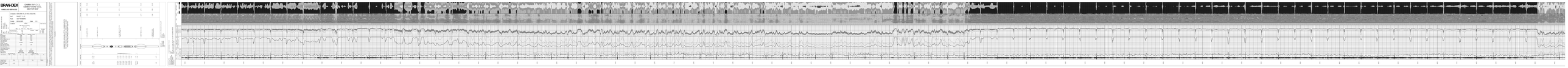
BRANDEX
GARMIN INV.(CO.)
CANOPY ROAD CELL
SECTOR MAP
AIRBLINE SERVICES
Frequency 123.450 MHz
Range 25 NAUT. MILES
Date SEPTEMBER
Center 34°48'00"N 82°22'00"W
Elevation 1000 FT
Variation 10°W
Sectors
Sector 1 2 3 4 5 6 7 8
Start 000° 045° 090° 135° 180° 225° 270° 315°
End 045° 090° 135° 180° 225° 270° 315° 000°
Altitude Restrictions
Minimum 2000 2000 2000 2000 2000 2000 2000 2000
Maximum 5000 5000 5000 5000 5000 5000 5000 5000
Reporting Points
Name CANOPY ROAD CELL
Radial 000°
Distance 25 NAUT. MILES
Altitude 5000
Remarks
Name
Radial
Distance
Altitude
Remarks
Name
Radial
Distance
Altitude
Remarks
Name
Radial
Distance
Altitude

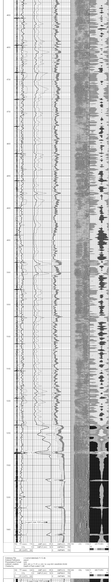



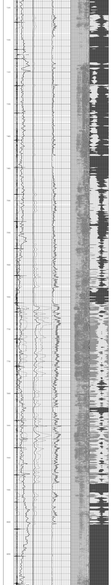

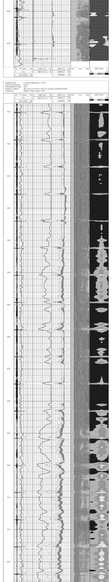

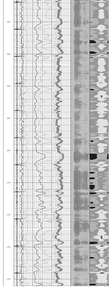



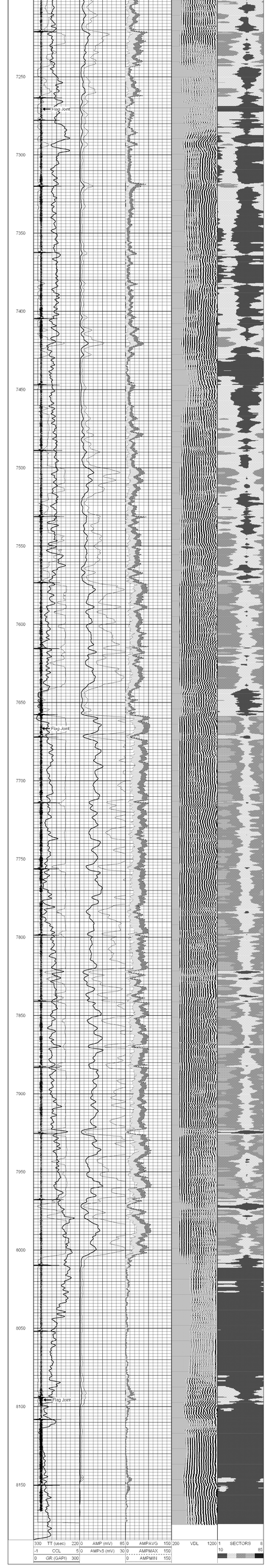
7250
Flag Joint
7300
7350
7400
7450
7500
7550
7600
7650
Flag Joint
7700
7750
7800
7850
7900
7950
8000
8050
8100
Flag Joint
8150
330 TT (usec) 220
-1 CCL 5
0 GR (GAPI) 300
0 AMP (mV) 85
0 AMP>5 (mV) 30
0 AMPAVG 150
0 AMPMAX 150
0 AMPMIN 150
200 VDL 1200
1 SECTORS 8
10 85