BRAN-DEX

WIRELINE SERVICES

GAMMA RAY C.C.L.
CEMENT BOND V.D.L.

Company ENCANA OIL & GAS (USA) INC.
Well KAWAKAMI 6-0-35
Field WATTENBERG
County WELD
State CO

Company	ENCANA OIL & GAS (USA) INC.
Well	KAWAKAMI 6-0-35
Field	WATTENBERG
County	WELD State CO

Location: API # :

SHL: 405' FNL & 490' FEL NE NE
BHL: 40' FNL & 1238' FEL NE NE
SEC 35 TWP 3N RGE 67W

Other Services

Permanent Datum	GL	Elevation	4814
Log Measured From	KB		
Drilling Measured From	KB		

Elevation
K.B. 4828
D.F. 4827
G.L. 4814

Date	JANUARY 22 2007		
Run Number	ONE		
Depth Driller	7983		
Depth Logger	7918		
Bottom Logged Interval	7916		
Top Log Interval	6317		
Open Hole Size			
Type Fluid	WATER		
Density / Viscosity			
Max. Recorded Temp.	255		
Estimated Cement Top			
Time Well Ready			
Time Logger on Bottom			
Equipment Number	579		
Location	STERLING		
Recorded By	DIZMANG		
Witnessed By	CECIL CLARK		

Borehole Record				Tubing Record			
Run Number	Bit	From	To	Size	Weight	From	To

Casing Record	Size	Wgt/Ft	Top	Bottom
Surface String				
Prot. String				
Production String	4 1/2"			
Liner				

<<< Fold Here >>>

All interpretations are opinions based on inferences from electrical or other measurements and we cannot and do not guarantee the accuracy or correctness of any interpretation, and we shall not, except in the case of gross or willful negligence on our part, be liable or responsible for any loss, costs, damages, or expenses incurred or sustained by anyone resulting from any interpretation made by any of our officers, agents or employees. These interpretations are also subject to our general terms and conditions set out in our current Price Schedule.

Comments

CORRECTED UPHOLE 4' TO CORRELATE TO
PSI OPENHOLE DATED JANUARY 17 2007

Sensor	Offset (ft)
CCL	17.96
CENT	17.96
WVFS1	11.19
WVFS2	11.19
WVFS3	11.19
WVFS4	11.19
WVFS5	11.19
WVFS6	11.19
WVFS7	11.19
WVFS8	11.19
WVF3FT	10.44
WVF5FT	9.44
WVFCAL	6.15
CENT	6.15
GR	0.67

Schematic

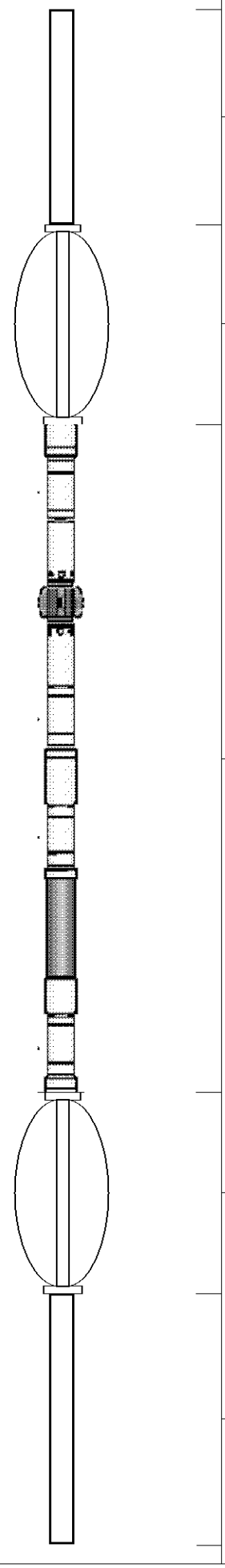

Description	Len (ft)	OD (in)	Wt (lb)
CCL-S_101 (101)	2.92	1.69	11.00
CENT-TEKCO (101)	2.73	2.75	10.00
SCBL-TEKCO-CT (101) TEKCO 2.75 RIB - CT	9.08	2.75	108.00
CENT-TEKCO (102)	2.73	2.75	10.00
GR-FLEX (101) Flexstack Gamma Ray	3.42	1.69	22.05

Dataset:	kawakami6-0-35.db: field/well/run1/pass2
Total Length:	20.88 ft
Total Weight:	161.05 lb
O.D.	2.75 in

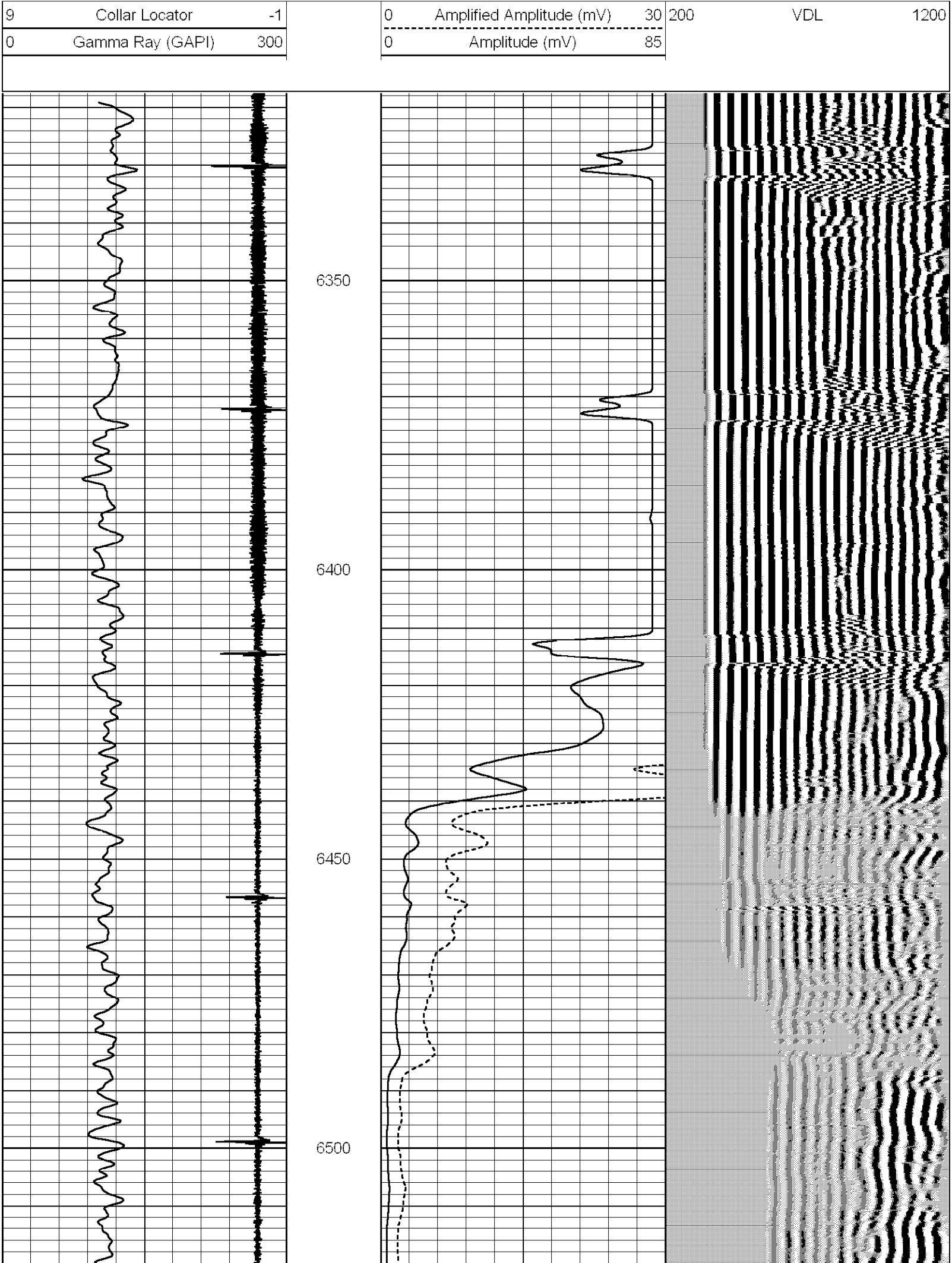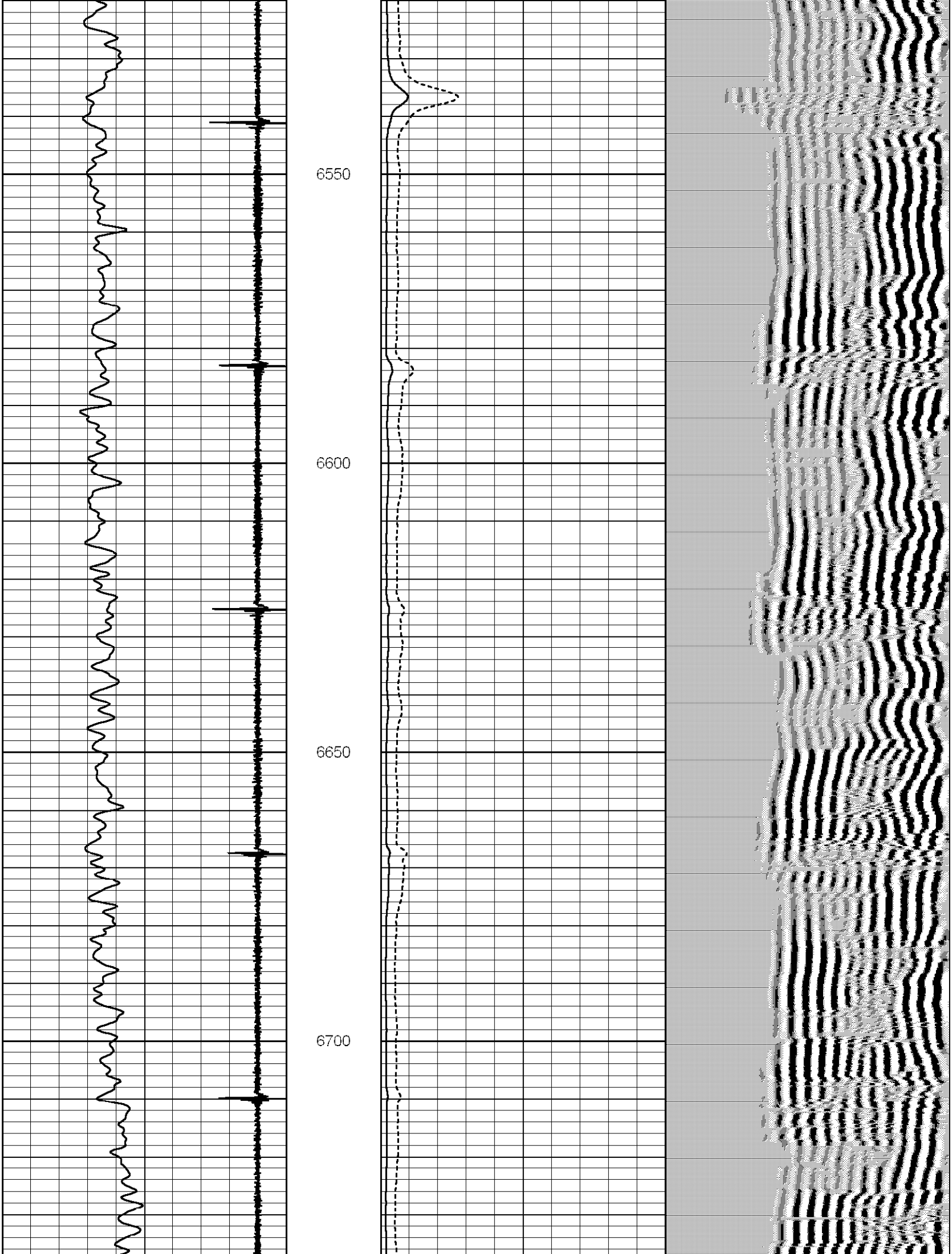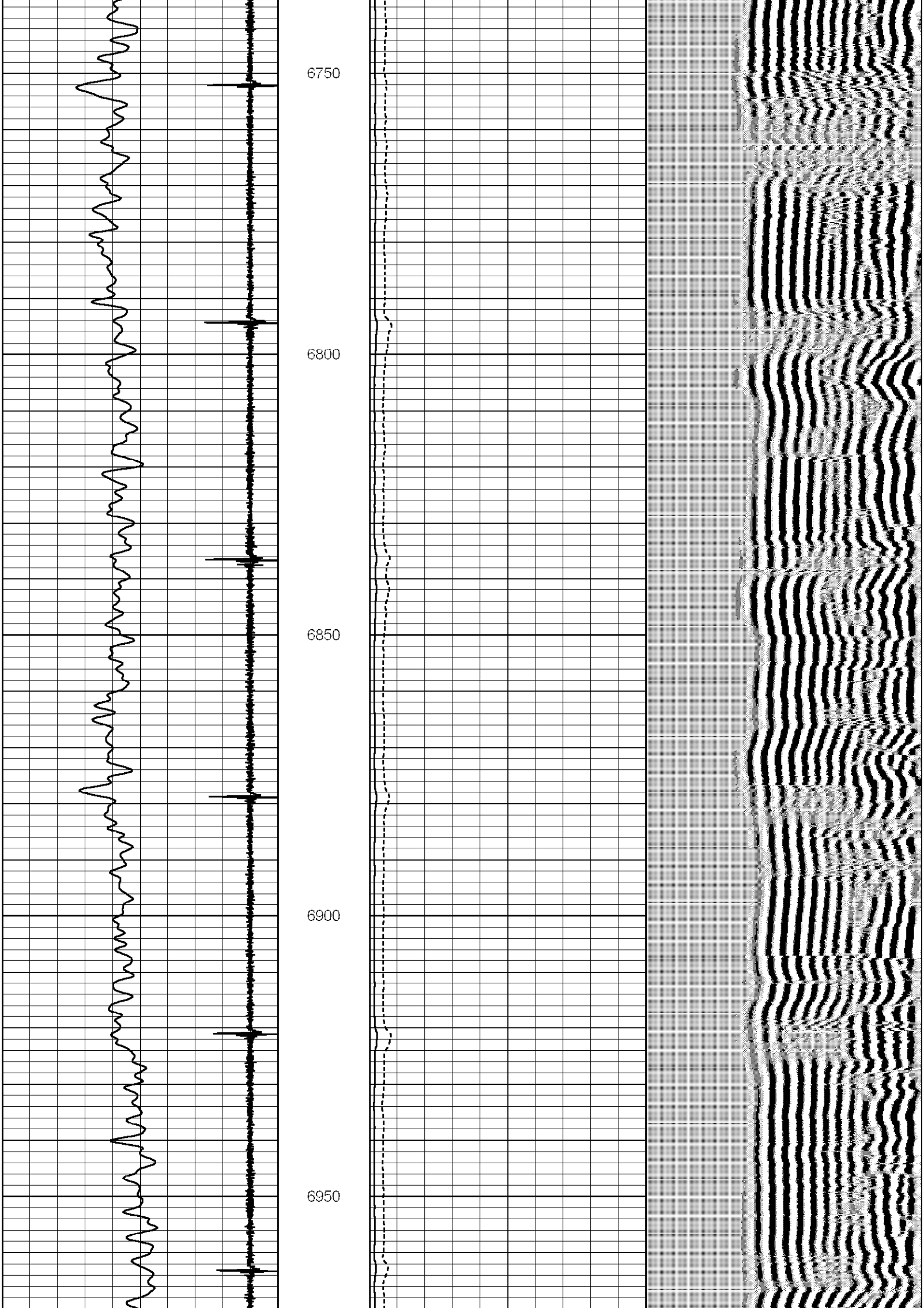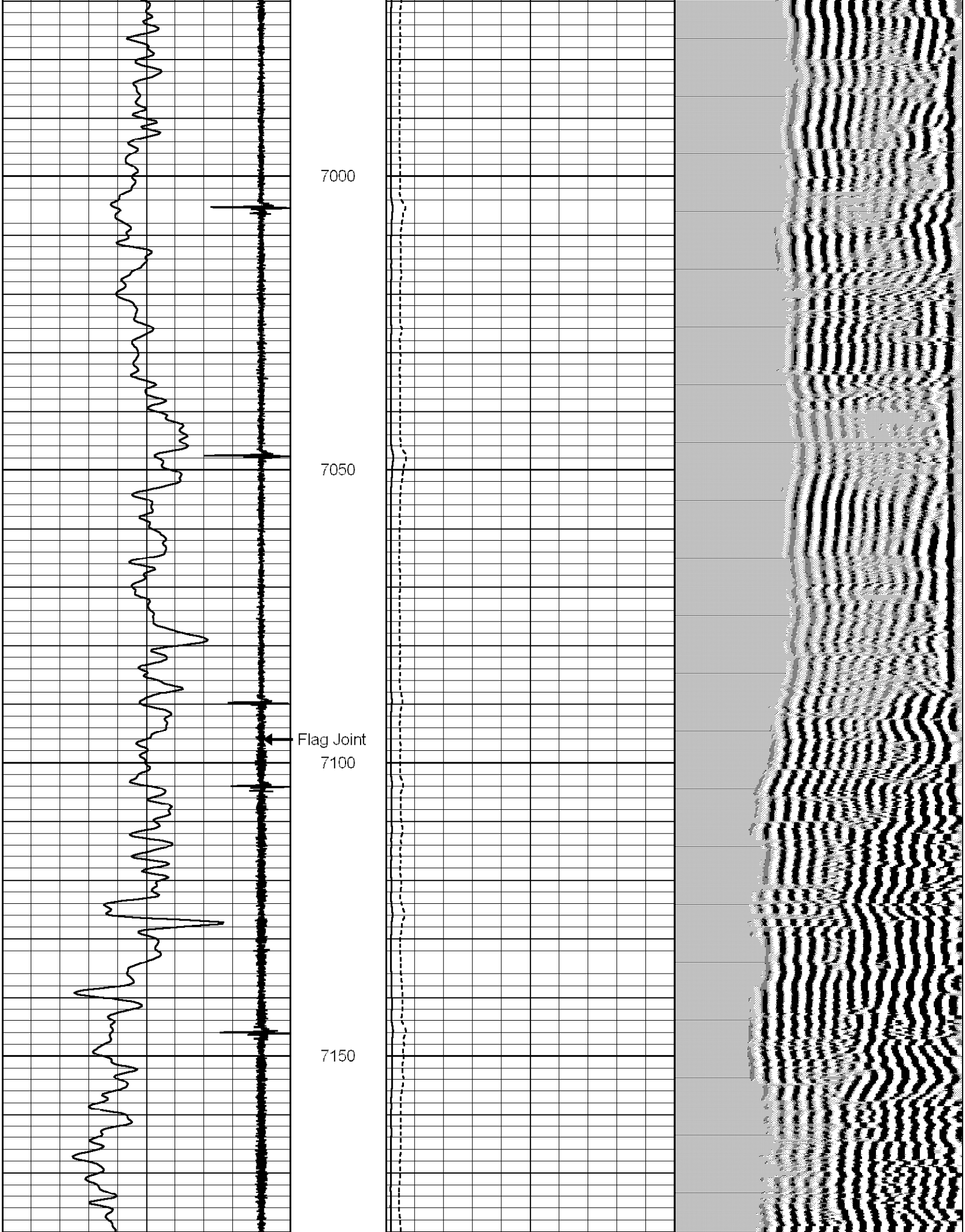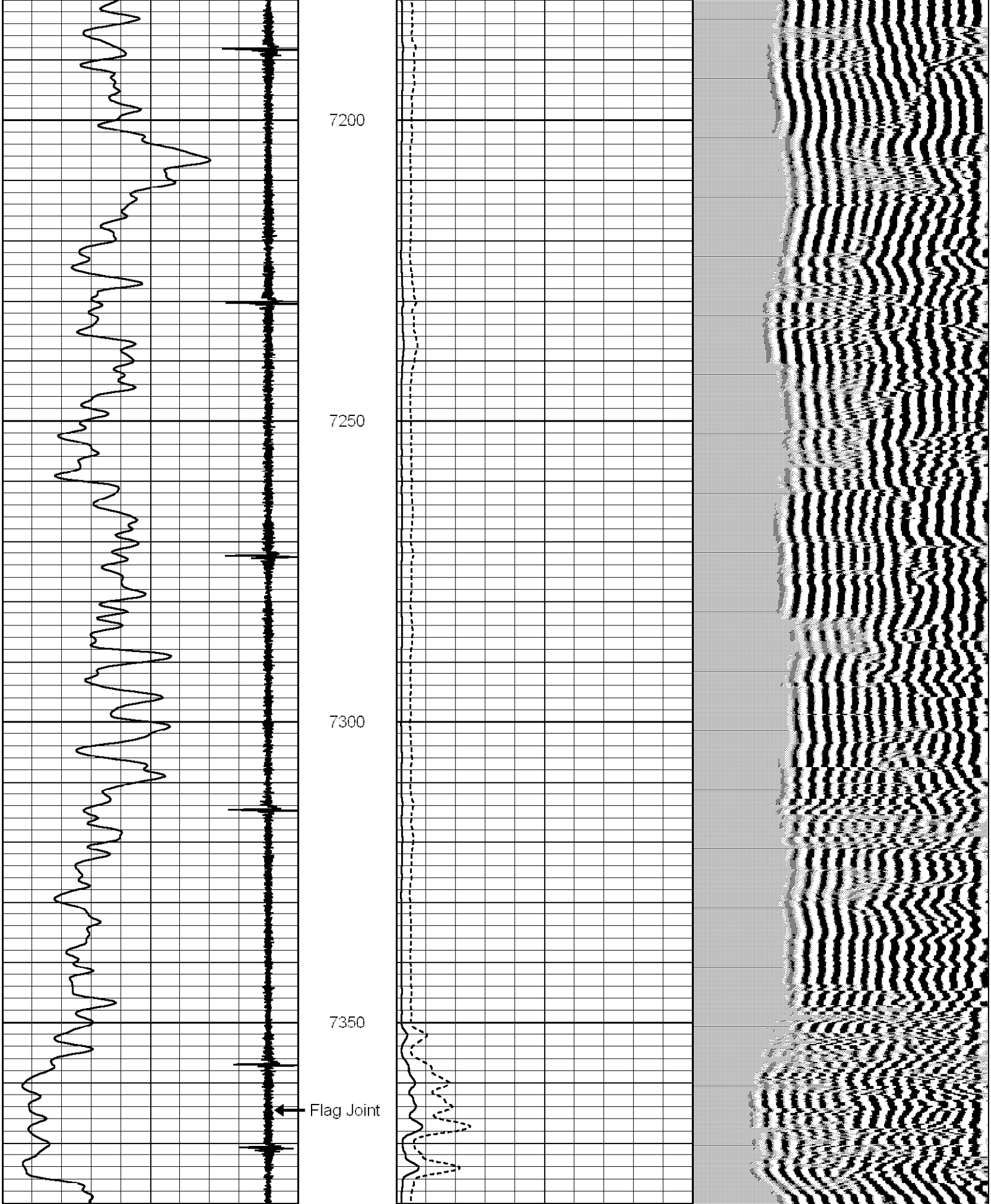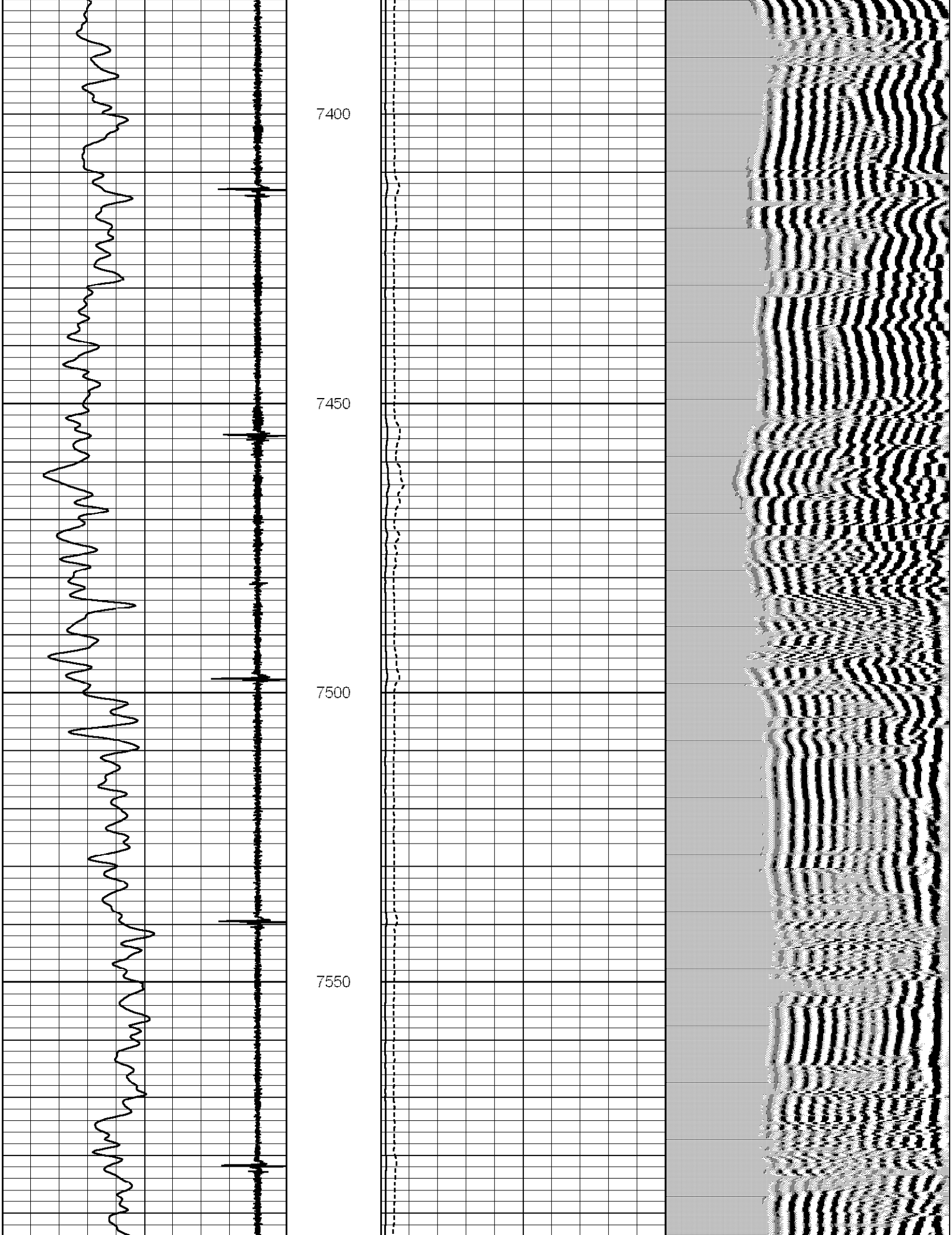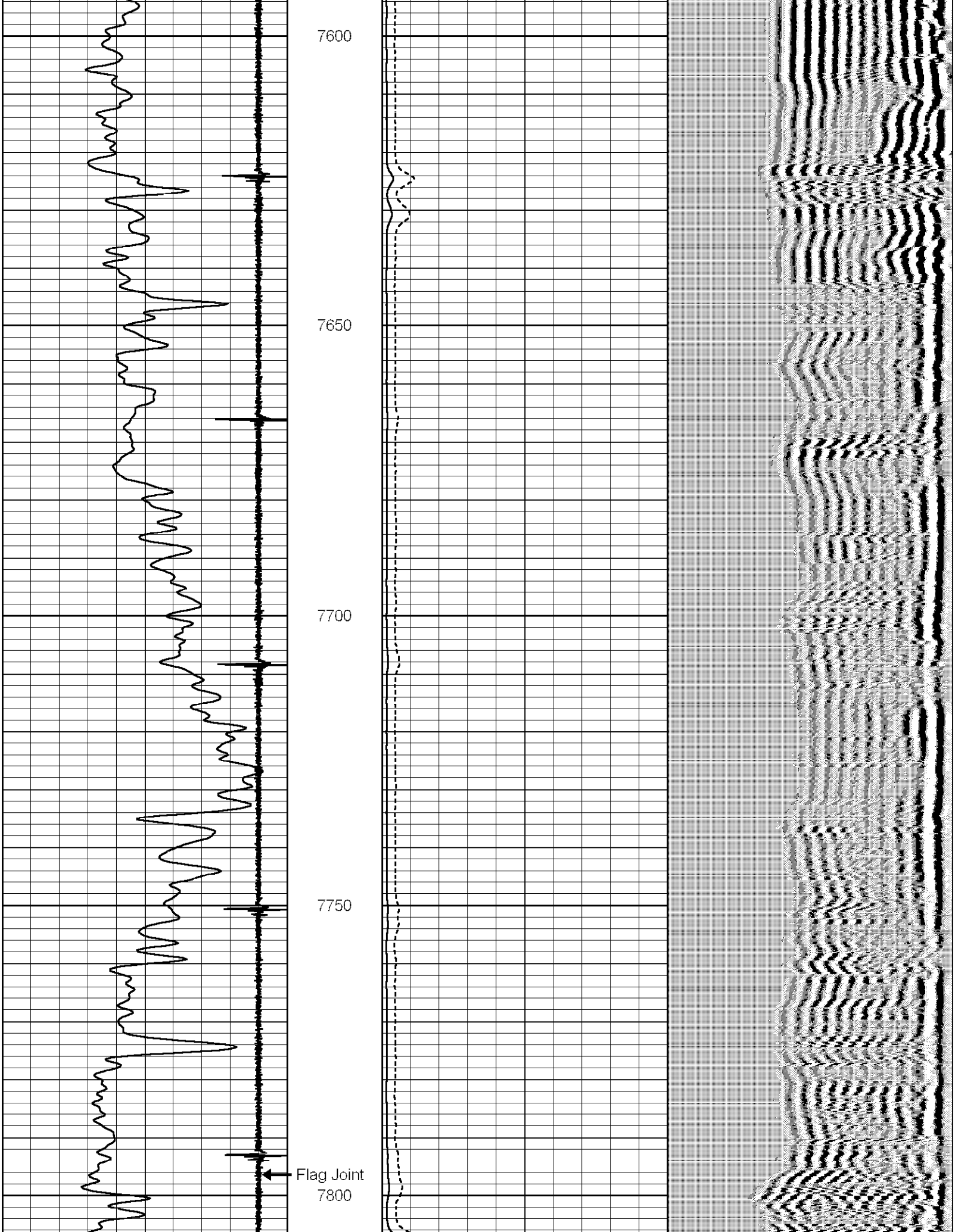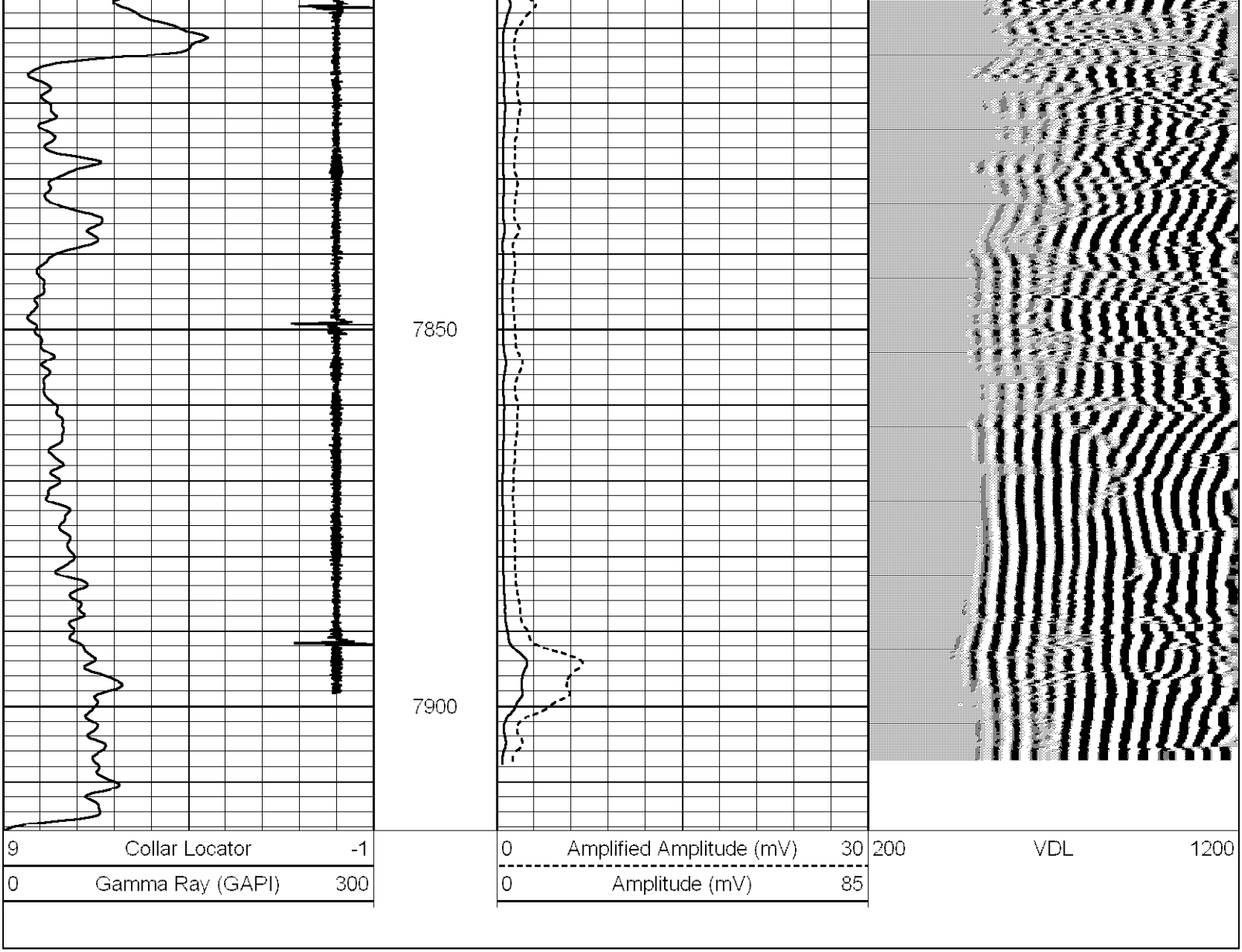Database File: c:\warrior\data\kawakami6-0-35.db
Dataset Pathname: pass2
Presentation Format: scbl_dr
Dataset Creation: Mon Jan 22 15:17:51 2007 by Log Std Casedhole 06040
Charted by: Depth in Feet scaled 1:240