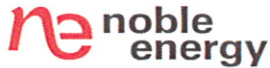


804 Grand Ave.
Platteville, CO 80651

Tel: 970.785.5000
Fax: 303.785.5099
www.nobleenergyinc.com



Land Department

September 7, 2010

Guttersen Ranches, LLC
P.O. Box 528
Kersey, Colorado 80644

RE: **Surface Exception Location Consent**
Directional Drilling Waiver
Well Set-Back (Twinning) Exception Consent
GUTTERSEN D22-18
Township 3 North, Range 64 West, 6th P.M.
Section 22: NW/4NE/4
Weld County, CO

Dear Mr Guttersen:

Noble Energy, Inc. ("Noble") plans to drill the GUTTERSEN D22-18 well (the "Well") at the referenced location which is more specifically described as 1,320 feet FNL, and 2,555 feet FEL which is outside the drilling window prescribed in Colorado Oil and Gas Conservation Commission ("COGCC") Rule 318A.a.(1).


By signing this letter you hereby grant your consent to Noble to locate the Well outside of a GWA window as defined in COGCC Rule 318A.a and waive the directional drilling requirement under Rule 318A.e. Additionally, the Well is being proposed at a surface location approximately 917 feet from an existing surface well location. By signing this letter you also grant your consent to Noble to locate the Well more than 50 feet from the existing well as provided for under COGCC Rule 318A.c.(2).

We would like to thank you for your assistance in this matter. If you have any questions do not hesitate to call me at (970) 785-5000.

NOBLE ENERGY, INC.

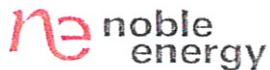

Brian DeRose

Guttersen Ranches, LLC


By: Mike Guttersen
Date: 9/13/10

804 Grand Ave.
Platteville, CO 80651

Tel: 970.785.5000
Fax: 303.785.5099
www.nobleenergyinc.com



Land Department

October 15, 2010

Guttersen Ranches, LLC
P.O. Box 528
Kersey, Colorado 80644

RE: **Property Line Waiver**
GUTTERSEN D22-18
Township 3 North, Range 64 West, 6th P.M.
Section 22: NW/4NE/4
Weld County, CO

Dear Mr. Guttersen:

Noble Energy, Inc. ("Noble") plans to drill the GUTTERSEN D22-18 well (the "Well") at the referenced location which is more specifically described as 1,320 feet FNL and 2,555 feet FEL. This location is approximately 80 feet from your property line. Noble respectfully requests that you, as the offset surface owner, waive Rule 603.a.(2) of the Colorado Oil and Gas Conservation Commission ("COGCC") Rules and Regulations requiring that the Well be located a minimum distance of 150 feet from a surface property line.

Please sign below to evidence your waiver and have your signature acknowledged by a Notary Public on the acknowledgement form attached. If you have any questions regarding this matter, please contact me at (970) 785-5000.


Very truly yours,

NOBLE ENERGY, INC.


Brian DeRose

The undersigned hereby waives COGCC Rule 603.a.(2).

Guttersen Ranches, LLC

By: 
Mike Guttersen

STATE OF COLORADO

)

) ss

COUNTY OF WELD

)

The foregoing instrument was acknowledged before me this 20th day of October, 2010,
by Mike Gutteresen .

[SEAL]

My commission expires:

3/29/2011

Gina R. Olivo
Notary Public

