


FIELD PHOTOGRAPHS

O'Toole A Pad

Section 16, Township 6 South, Range 92 West



River Valley Survey, Inc.
110 East 3rd. Street, Suite 213
Rifle, Colorado 81650
Ph: 970-379-7846

Project: O'Toole A Pad

Field Date: 12-27-10

Date: 12-30-10

Scale: N/A

Sheet: 5 of 10

Well Location Plat
Prepared For Antero Resources



Situate In:
SE1/4SE1/4 Section 16, T6S., R. 92 W.
of the 6th P.M., Garfield County,
Colorado



FIELD PHOTOGRAPHS

O'Toole A Pad

Section 16, Township 6 South, Range 92 West



River Valley Survey, Inc.
110 East 3rd. Street, Suite 213
Rifle, Colorado 81650
Ph: 970-379-7846

Project: O'Toole A Pad

Field Date: 12-27-10

Date: 12-30-10

Scale: N/A

Sheet: 6 of 10

Well Location Plat
Prepared For Antero Resources

Situate In:
SE1/4SE1/4 Section 16, T6S., R. 92 W.
of the 6th P.M., Garfield County,
Colorado

