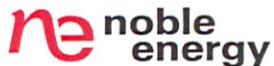


804 Grand Ave.
Platteville, CO 80651

Tel: 970.785.5000
Fax: 303.785.5099
www.nobleenergyinc.com



Land Department

December 8, 2010

Guttersen Ranches, LLC
P.O. Box 528
Kersey, Colorado 80644

RE: **Property Line Waiver**
KARCH D10-22
Township 3 North, Range 64 West, 6th P.M.
Section 10: SW/4NE/4
Weld County, CO

Dear Mr. Guttersen:

Noble Energy, Inc. ("Noble") plans to drill the KARCH D10-22 well (the "Well") at the referenced location which is more specifically described as 2,615 feet FNL and 1,390 feet FEL. This location is approximately 31 feet from your property line. Noble respectfully requests that you, as the offset surface owner, waive Rule 603.a.(2) of the Colorado Oil and Gas Conservation Commission ("COGCC") Rules and Regulations requiring that the Well be located a minimum distance of 150 feet from a surface property line.

Please sign below to evidence your waiver and have your signature acknowledged by a Notary Public on the acknowledgement form attached. If you have any questions regarding this matter, please contact me at (970) 785-5000.


Very truly yours,

NOBLE ENERGY, INC.


Brian DeRose

The undersigned hereby waives COGCC Rule 603.a.(2).

Guttersen Ranches, LLC

By: 
Mike Guttersen

STATE OF COLORADO

)

) ss

COUNTY OF WELD


)

The foregoing instrument was acknowledged before me this 15th day of December, 2010,
by Mike Guttersen .

[SEAL]

My commission expires:

3/29/2011


Notary Public

