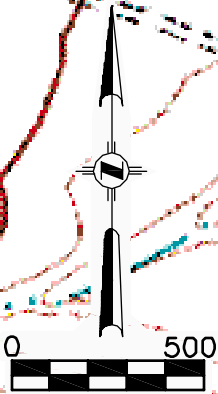



T 11 N

**2A ATTACHMENT
5**

ROBERT E. WAGNER JR.



**WAGNER
11-65 10 1H**

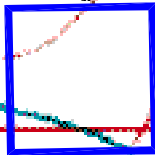


**WAGNER
11-65 10 1H
REFERENCE AREA**

CENTER OF REFERENCE AREA

**LATITUDE (NAD 83)
NORTH 40.928246 DEG.
LONGITUDE (NAD 83)
WEST 104.650678 DEG.**

**REFERENCE AREA
3.2± ACRES
(DO NOT DISTURB)**



ROBERT E. WAGNER JR.

WELD CO., CO

R 65 W

5718

570

**QUADRANGLE
CHALK BLUFFS WEST**



RIFFIN & ASSOCIATES, INC.
1414 ELK ST., ROCK SPRINGS, WY 82901

(307) 362-5028

DRAWN: 11/8/10 - JMB

SCALE: 1" = 500'

REVISED: 11/16/10 - MMM

DRG JOB No. 18192

LOCATION MOVE

EXHIBIT 4B

REFERENCE AREA MAP

**CHESAPEAKE ENERGY CORPORATION
COX 11-64 23 1H
SECTION 23, T11N, R64W**

PROPOSED ACCESS - - - - -

EXISTING ROAD —————