

804 Grand Ave.
Platteville, CO 80651

Tel: 970.785.5000
Fax: 303.785.5099
www.nobleenergyinc.com



Land Department

June 23, 2010

Carl D. Stinar and
Debbie J. Stinar
28850 CR 46
Kersey, CO 80644

RE: **Surface Exception Location Consent**
Directional Drilling Waiver
Well Set-Back (Twinning) Exception Consent
Sater C13-30
Township 4 North, Range 64 West, 6th P.M.
Section 14: NE/4NE/4
Weld County, CO

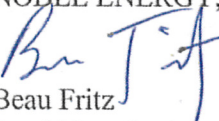
Dear Mr. and Mrs. Stinar:

Noble Energy, Inc. ("Noble") plans to drill the Sater C13-30 well (the "Well") at the referenced location which is more specifically described as 205 feet FNL, and 200 feet FEL which is outside the drilling window prescribed in Colorado Oil and Gas Conservation Commission ("COGCC") Rule 318A.a.(1).


By signing this letter you hereby grant your consent to Noble to locate the Well outside of a GWA window as defined in COGCC Rule 318A.a and waive the directional drilling requirement under Rule 318A.e. Additionally, the Well is being proposed at a surface location approximately 1,115' feet from an existing surface well location. By signing this letter you also grant your consent to Noble to locate the Well more than 50 feet from the existing well as provided for under COGCC Rule 318A.c.(2).

We would like to thank you for your assistance in this matter. If you have any questions do not hesitate to call me at (970) 785-5000.

NOBLE ENERGY, INC.



Beau Fritz
Land Negotiator

Carl D. Stinar



Date: 7/7/10

Debbie J. Stinar



Date: 7/7/10