J-W WIRELINE COMPANY

CEMENT BOND
GAMMA RAY
COLLAR CORRELATION LOG

Company BONANZA CREEK OPERATING CO. LLC
Well ANTELOPE 42-19
Field WATTENBERG
County WELD
State COLORADO

Company	BONANZA CREEK OPERATING CO. LLC
Well	ANTELOPE 42-19
Field	WATTENBERG
County	WELD
State	COLORADO

Location: API # : 05-123-30509-00

1980' FNL& 660' FEL
SE/NE

SEC 19 TWP 5N RGE 62W

Other Services
NONE

Permanent Datum	GROUND LEVEL	Elevation	4651
Log Measured From	KELLY BUSHING		
Drilling Measured From	KELLY BUSHING		

Elevation
K.B. 4667
D.F. 4666
G.L. 4651

Date	09-SEP-2010		
Run Number	ONE		
Depth Driller	6738		
Depth Logger	6665		
Bottom Logged Interval	6664 / 4486		
Top Log Interval	5759 / 2736		
Open Hole Size	7 7/8		
Type Fluid	WATER		
Density / Viscosity	---		
Max. Recorded Temp.	220 F		
Estimated Cement Top	5905 / 2872		
Time Well Ready	---		
Time Logger on Bottom	---		
Equipment Number	2337/CR29/25-266		
Location	BRIGHTON		
Recorded By	GREG JACKSON		
Witnessed By	MR. KURT DODGE		

Borehole Record				Tubing Record			
Run Number	Bit	From	To	Size	Weight	From	To

Casing Record	Size	Wgt/Ft	Top	Bottom
Surface String				
Prot. String				
Production String	4 1/2	11.6	SURFACE	TOTAL DEPTH
Liner				

<<< Fold Here >>>

All interpretations are opinions based on inferences from electrical or other measurements and we cannot and do not guarantee the accuracy or correctness of any interpretation, and we shall not, except in the case of gross or willful negligence on our part, be liable or responsible for any loss, costs, damages, or expenses incurred or sustained by anyone resulting from any interpretation made by any of our officers, agents or employees. These interpretations are also subject to our general terms and conditions set out in our current Price Schedule.

Comments

LOG CORRELATED TO CDN/DIL DATED 26-AUG-2010

THANK YOU FOR CHOOSING J-W WIRELINE

J-W WIRELINE COMPANY

MAIN PASS

TOP SECTION

Database File: antelope 42-19_cbl.db
Dataset Pathname: pass2
Presentation Format: scbl_dr
Dataset Creation: Thu Sep 09 08:31:48 2010 by Log Std Casedhole 08121
Charted by: Depth in Feet scaled 1:240

14	Collar Locator	-1		0	Amplified Amplitude (mV)	30	200	Variable Density	1200
30	Gamma Ray (GAPI)	130		0	3' Amplitude (mV)	100			
280	TT3FT (usec)	180							

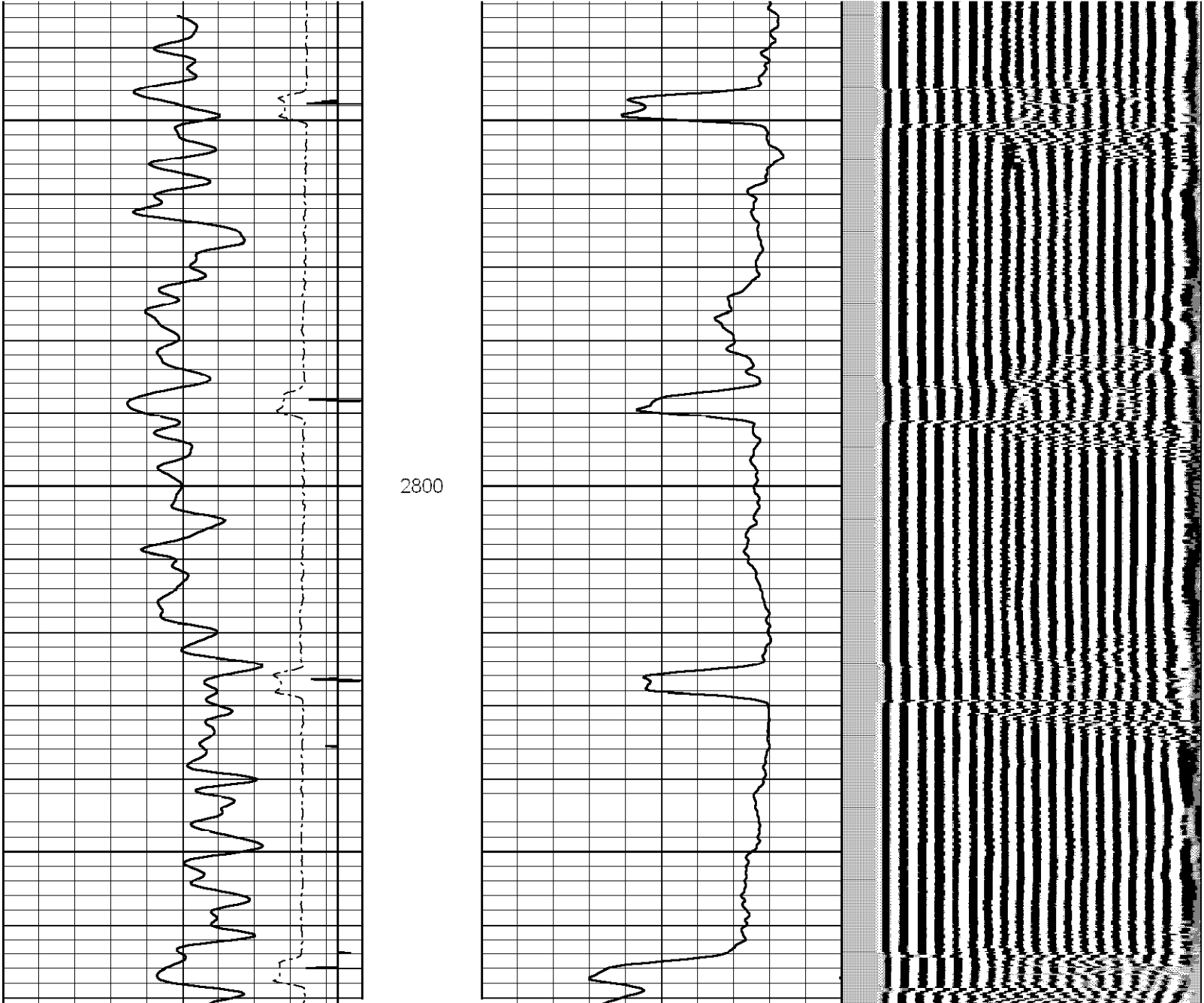

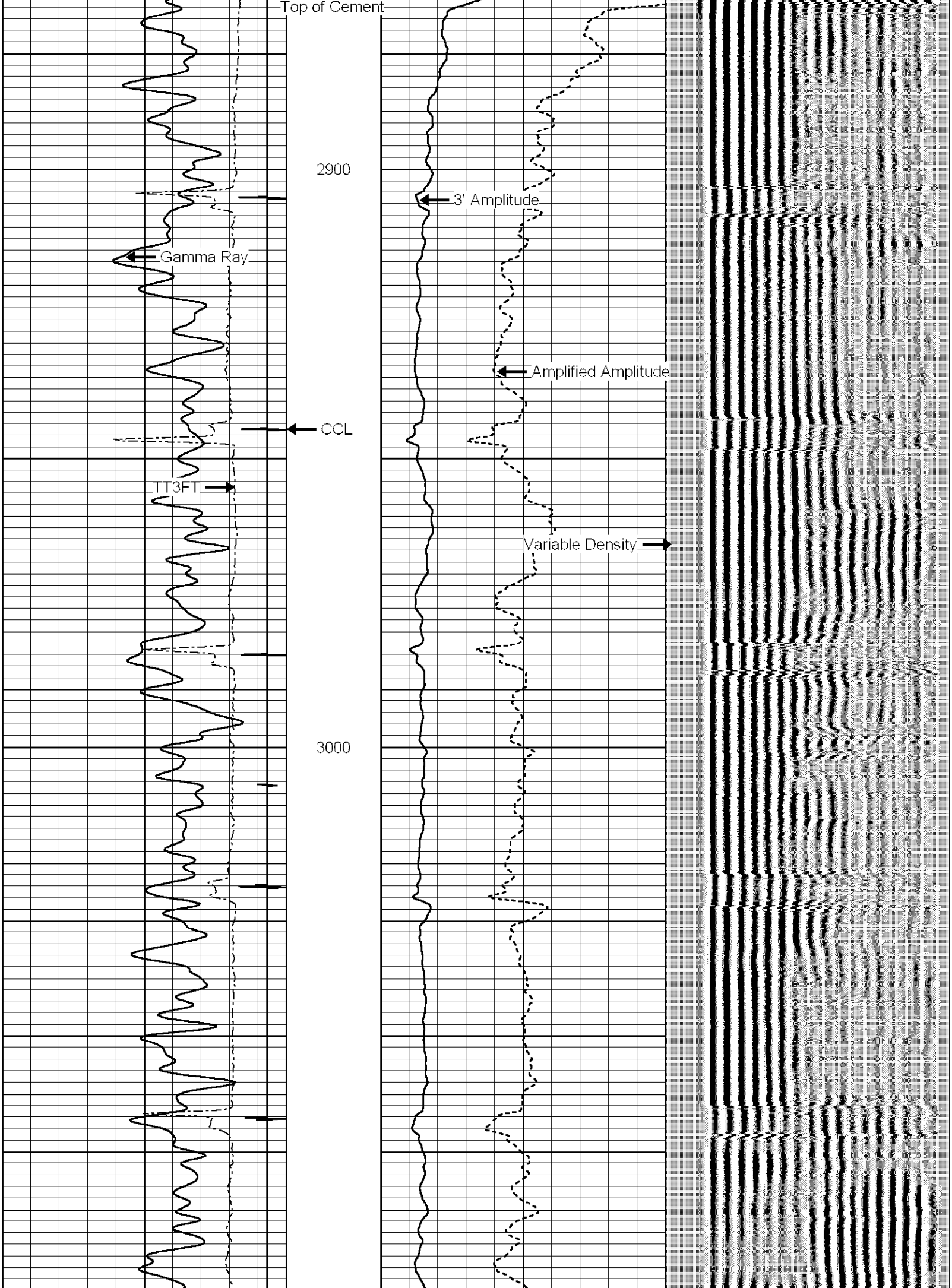

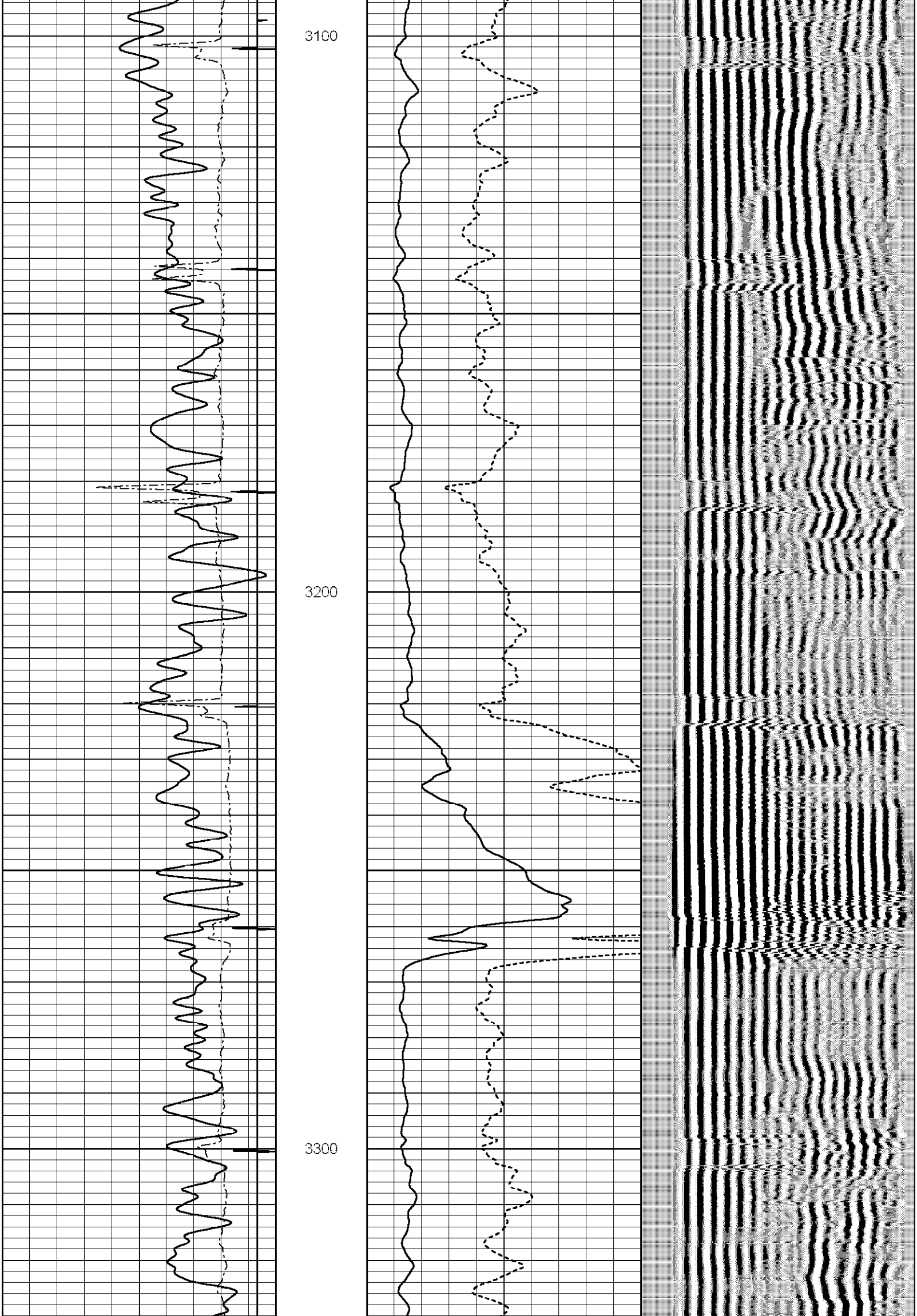

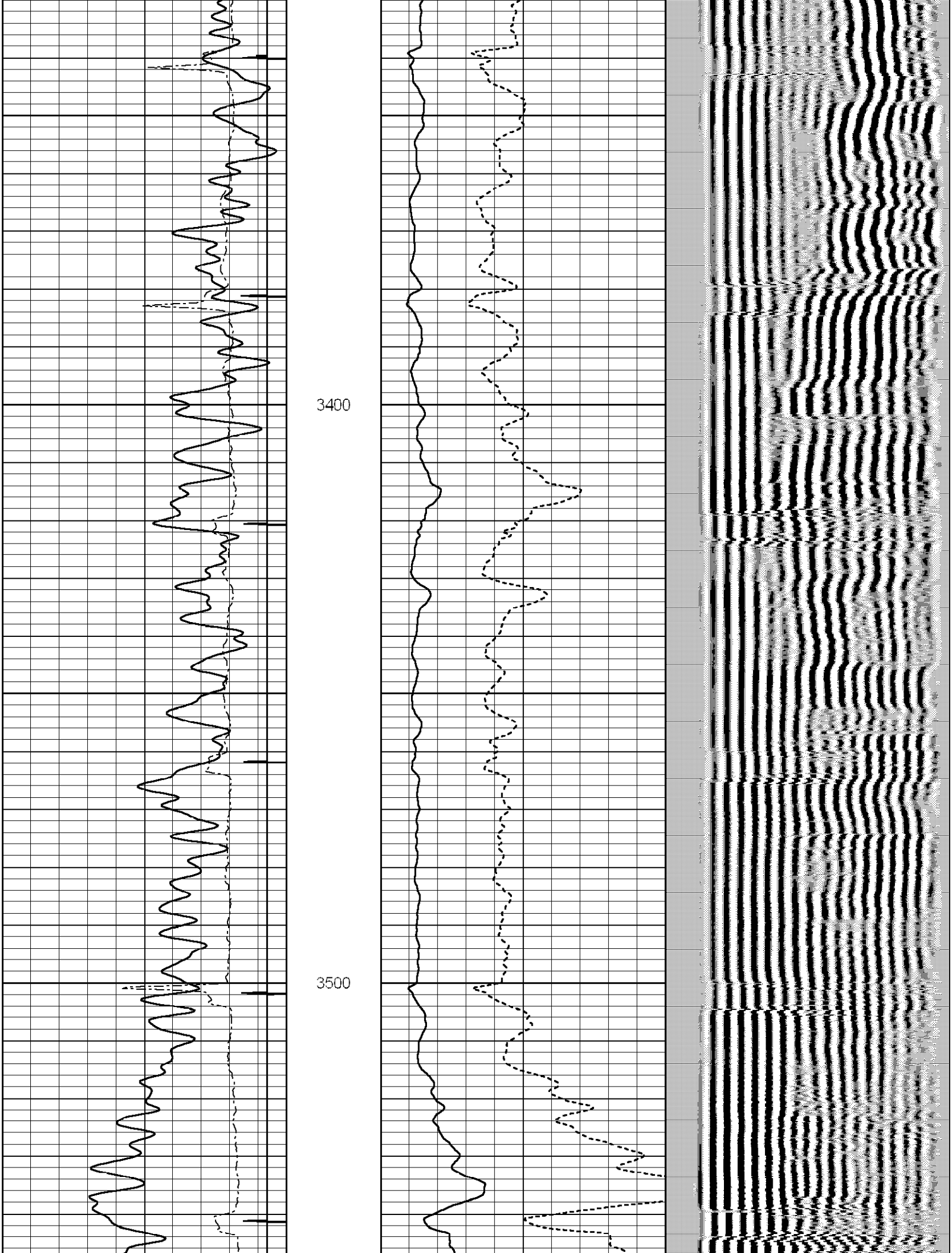

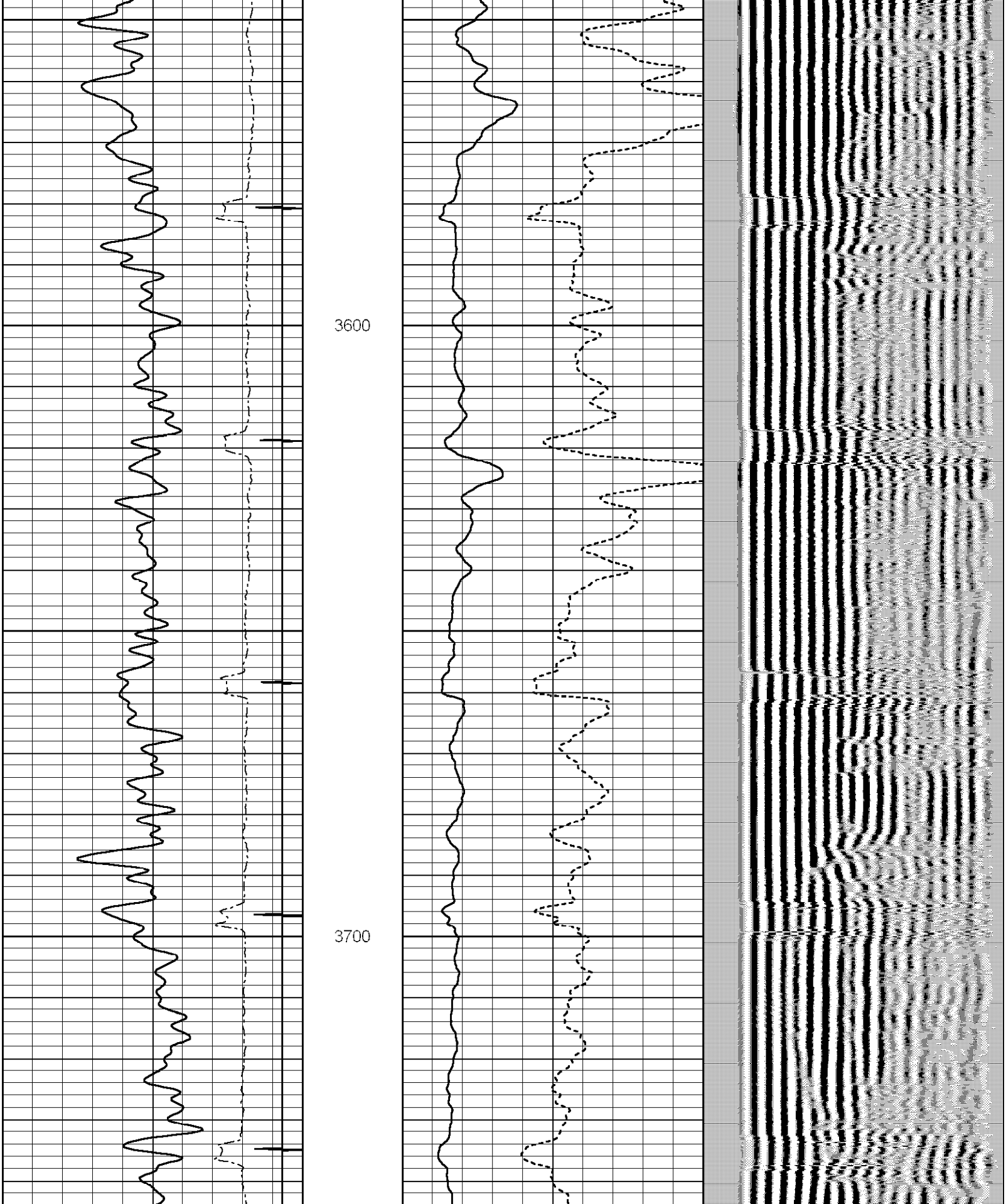

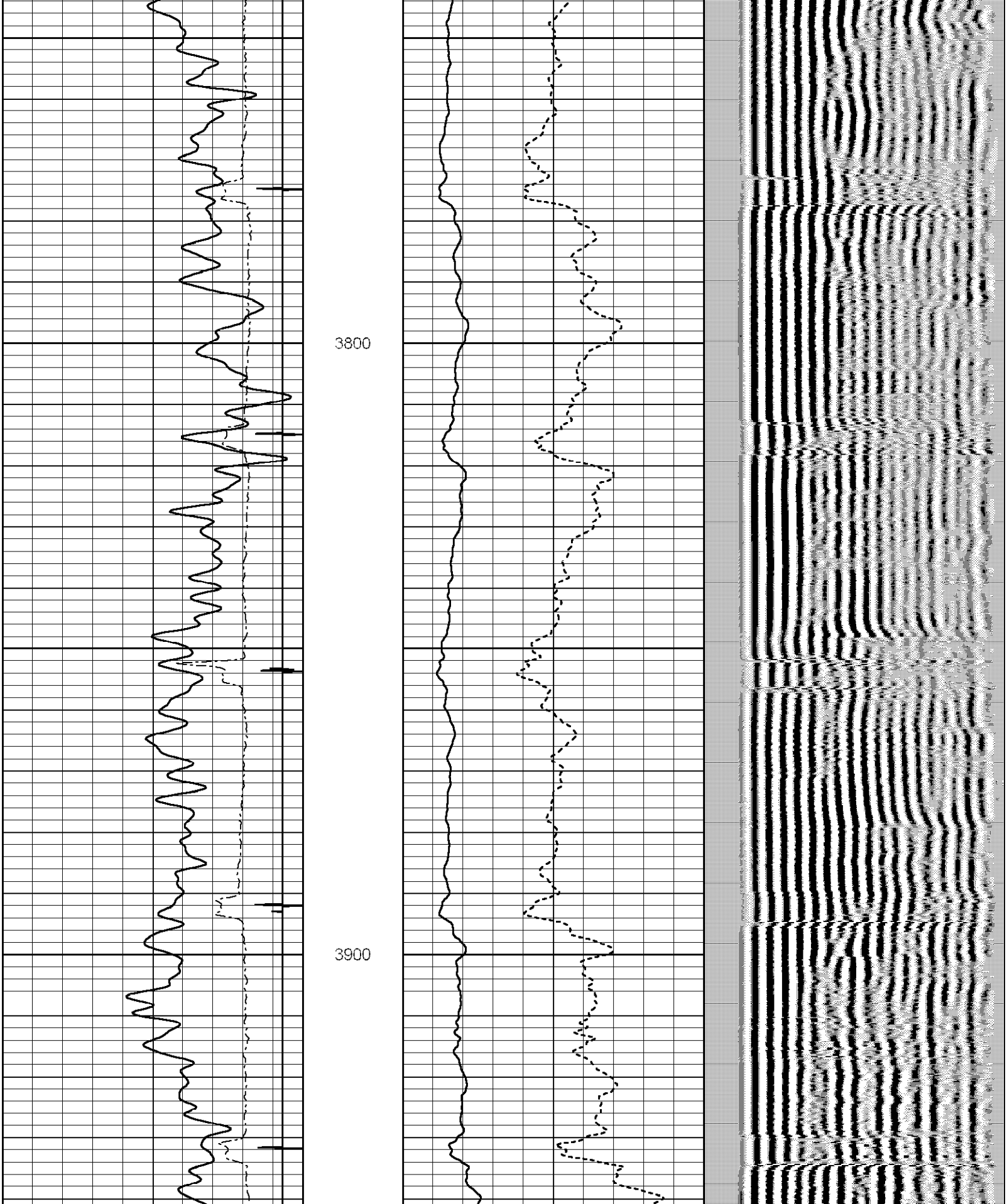

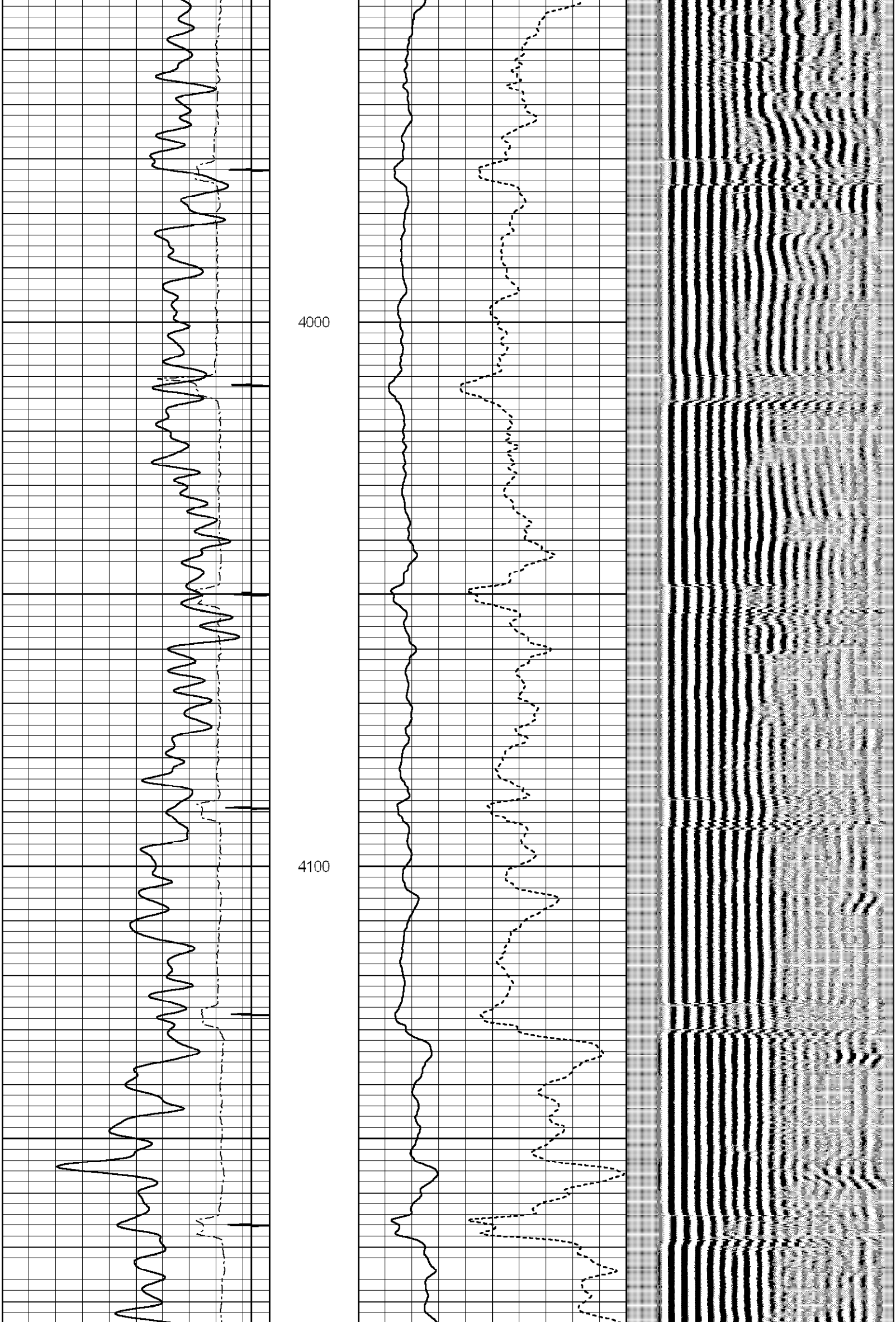

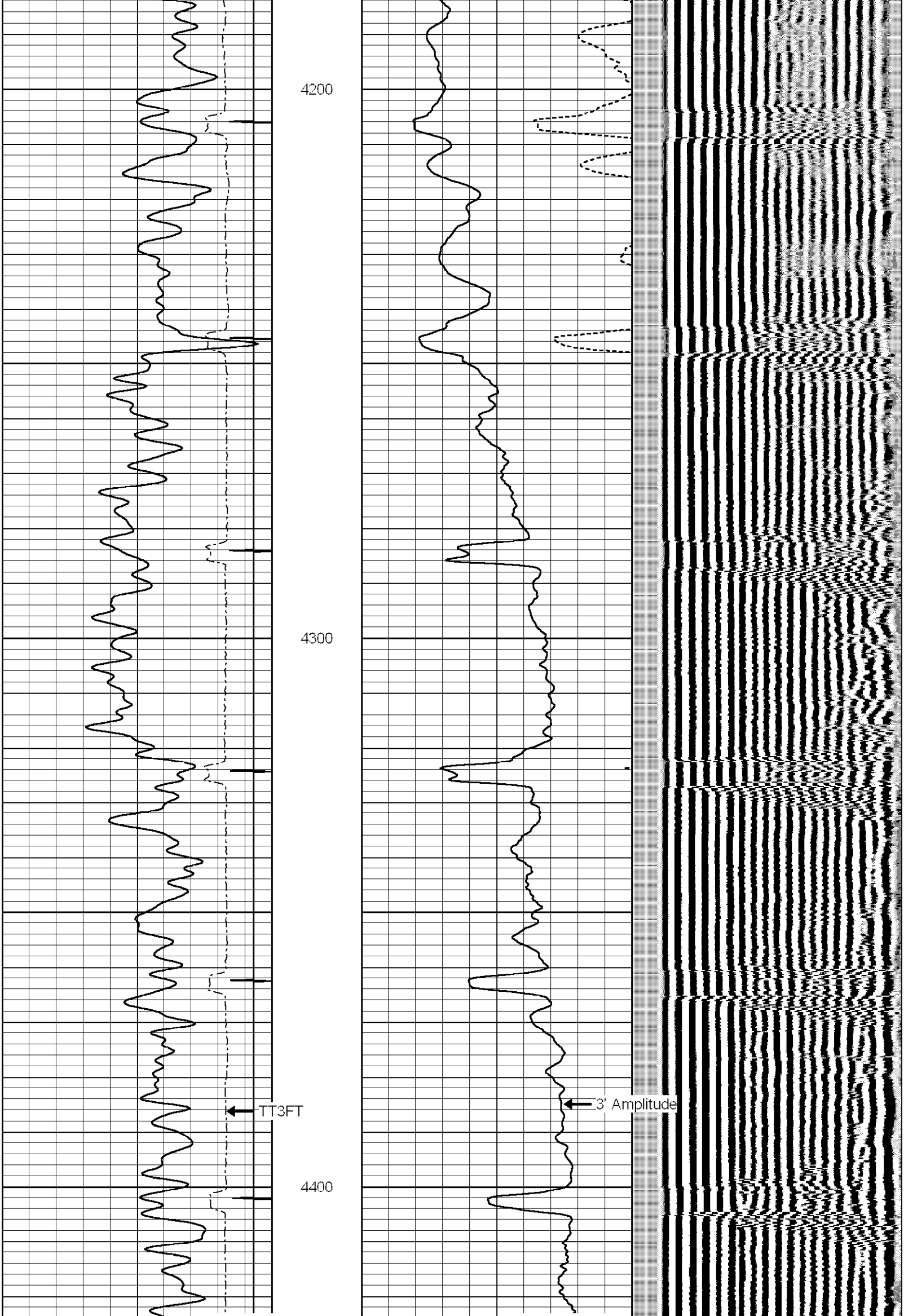

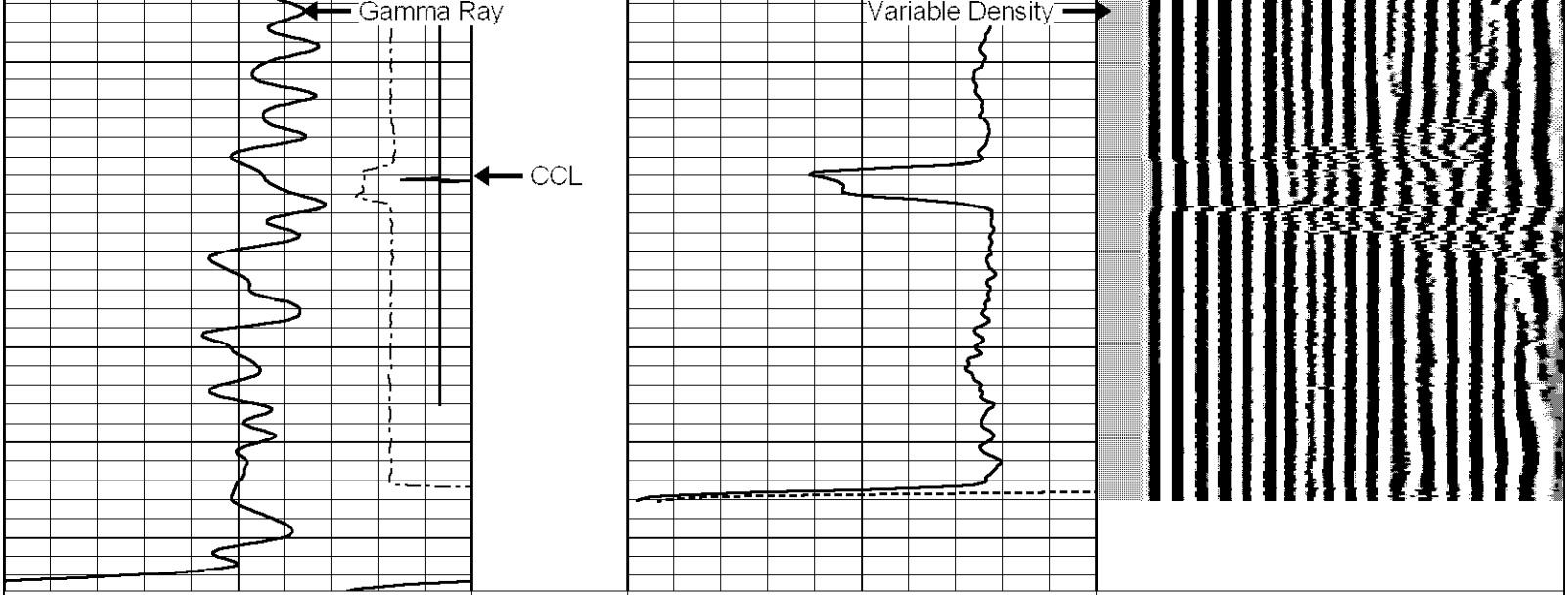

14	Collar Locator	-1	0	Amplified Amplitude (mV)	30	200	Variable Density	1200
30	Gamma Ray (GAPI)	130	0	3' Amplitude (mV)	100			
280	TT3FT (usec)	180						

J-W WIRELINE COMPANY

MAIN PASS

BOTTOM SECTION

Database File: antelope 42-19_cbl.db
Dataset Pathname: pass1
Presentation Format: scbl_dr
Dataset Creation: Thu Sep 09 08:13:59 2010 by Log Std Casedhole 08121
Charted by: Depth in Feet scaled 1:240

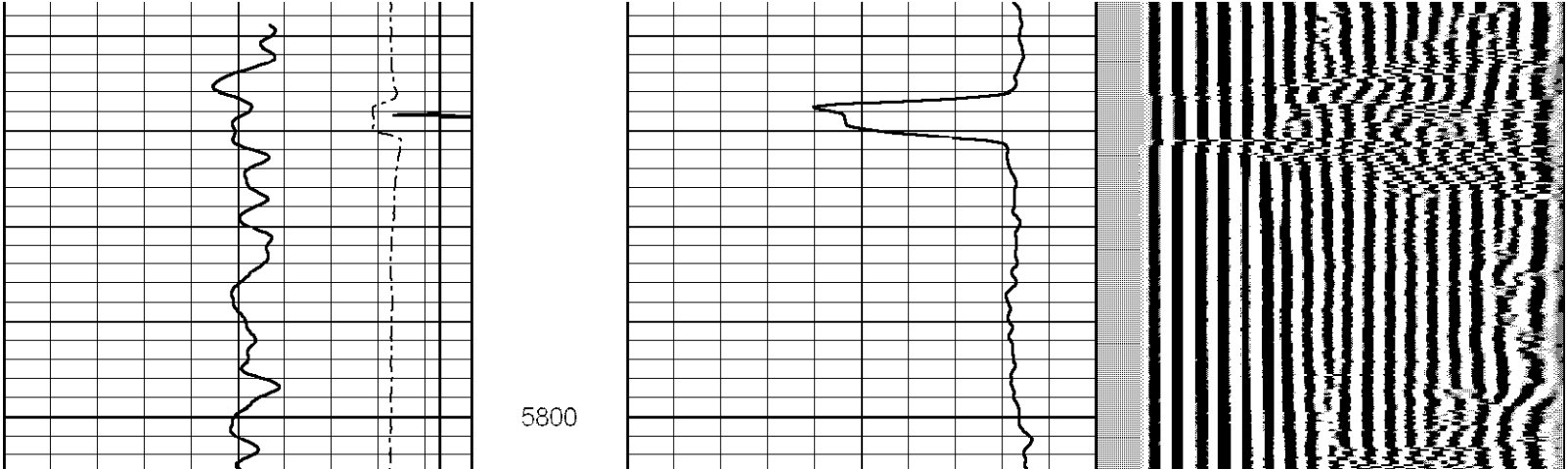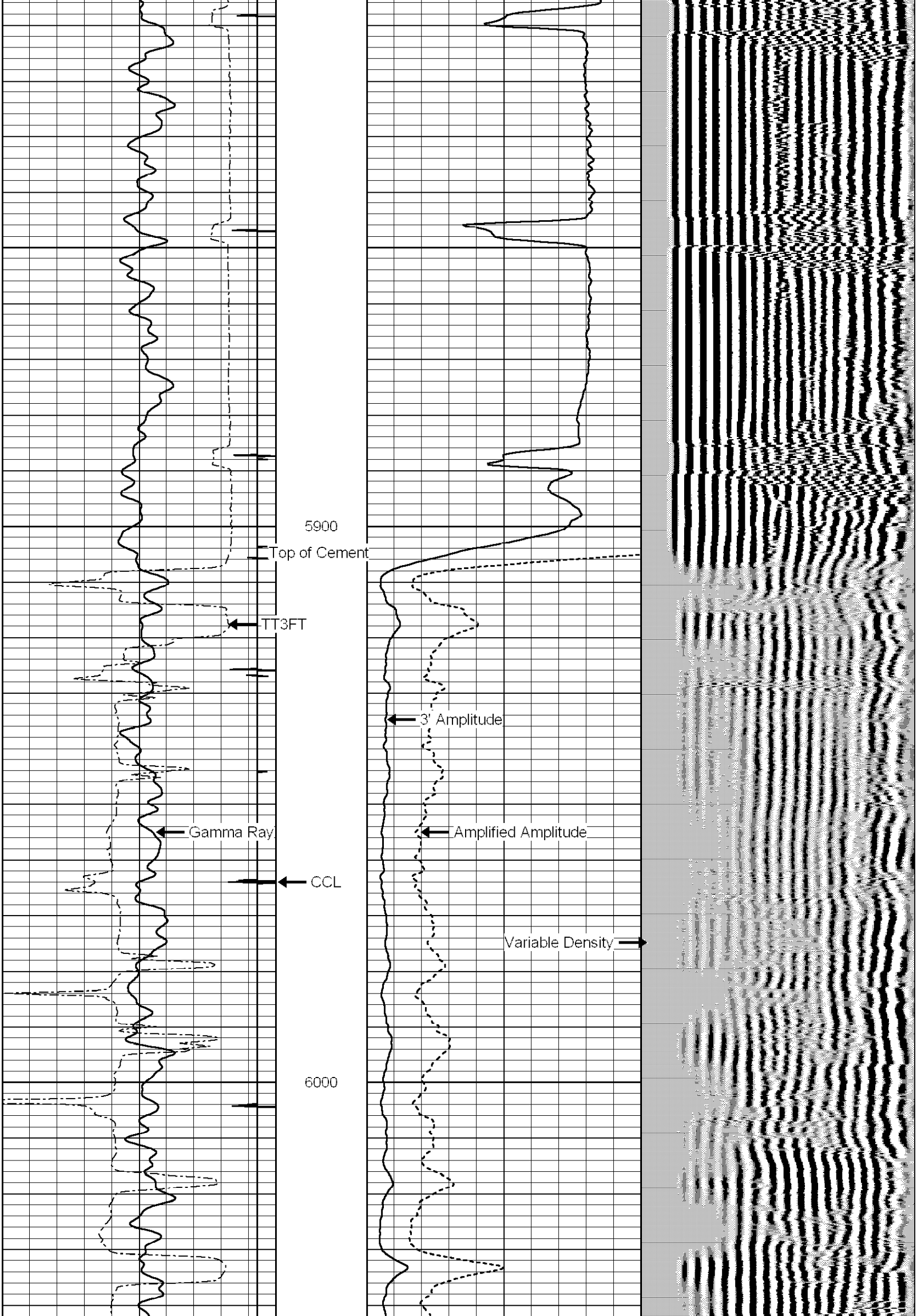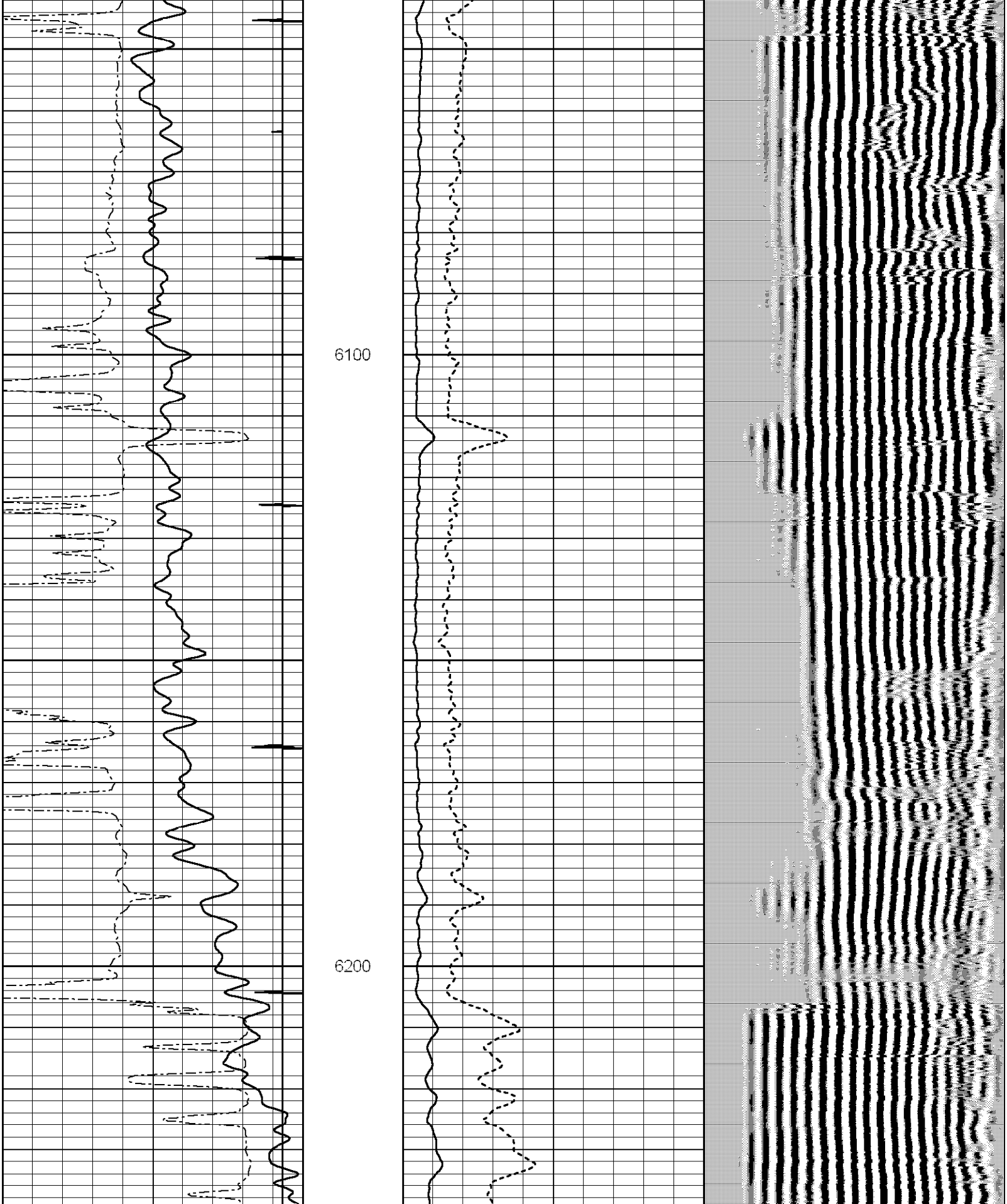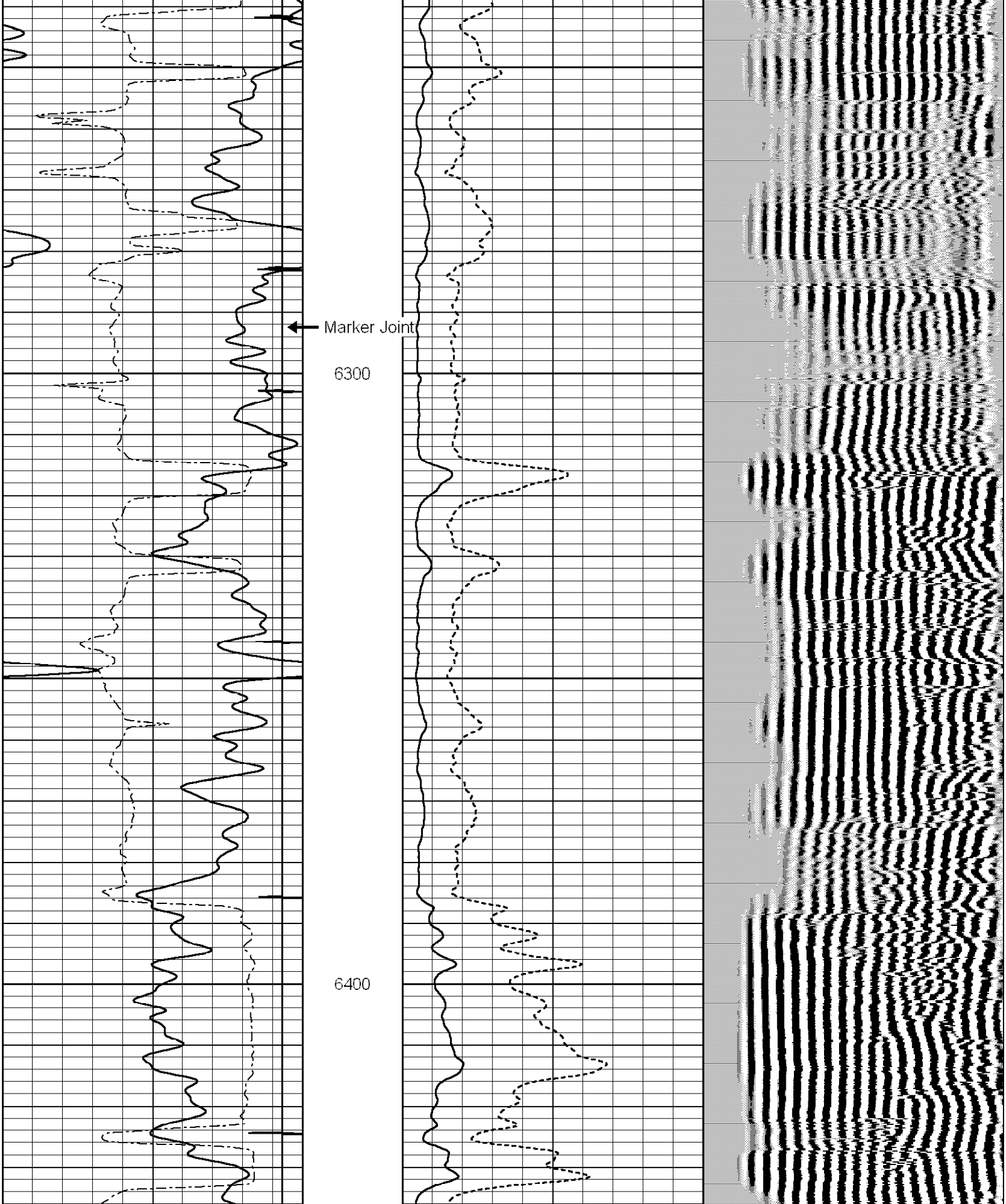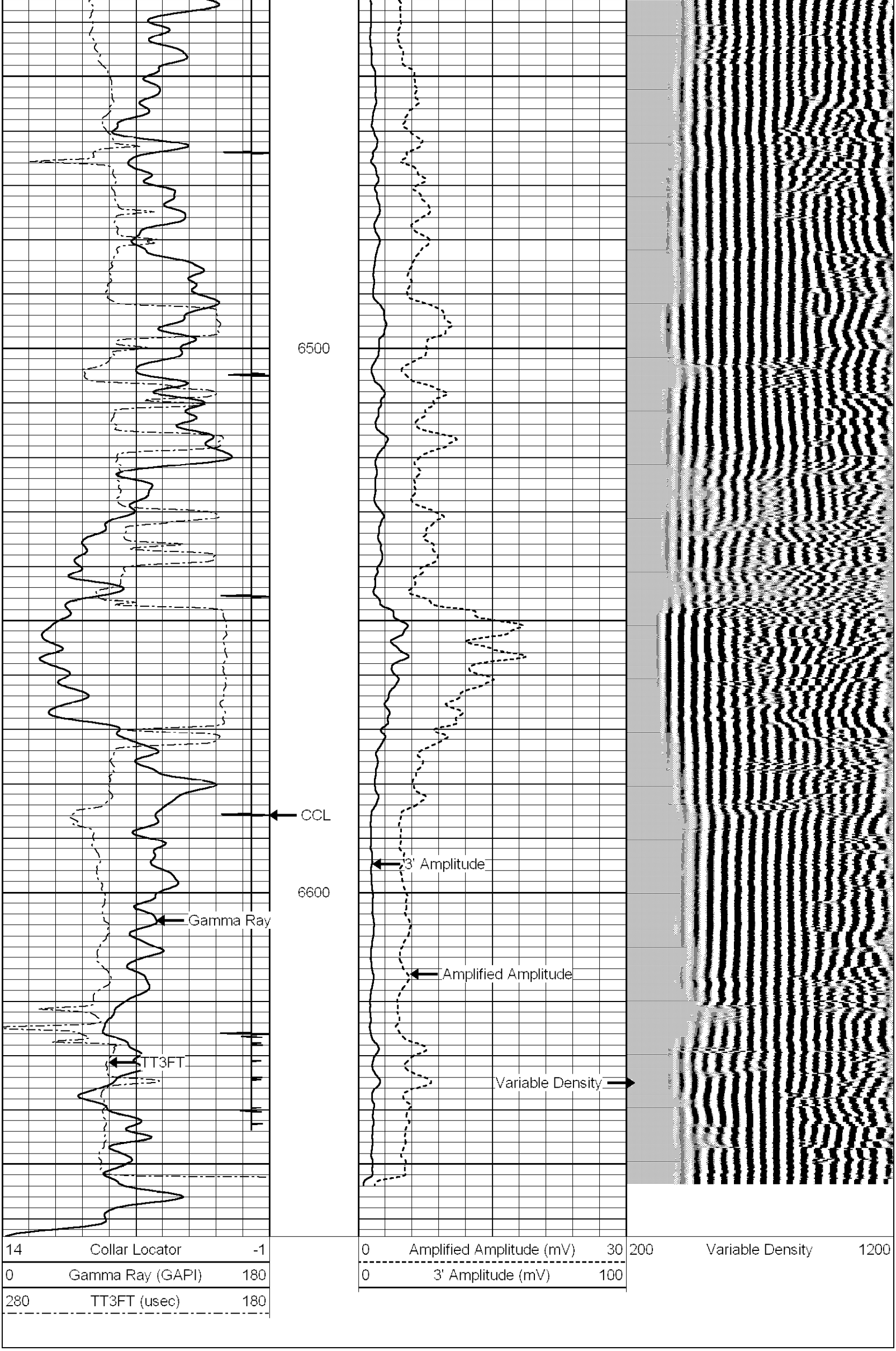14	Collar Locator	-1	0	Amplified Amplitude (mV)	30	200	Variable Density	1200
0	Gamma Ray (GAPI)	180	0	3' Amplitude (mV)	100			
280	TT3FT (usec)	180