PEAK WIRELINE SERVICES, INC.

DUAL SPACED CEMENT BOND LOG

Company WIEPKING-FULLERTON ENERGY
Well ALOHA MULA #9
Field GREAT PLAINS
County LINCOLN
State COLORADO

Company WIEPKING-FULLERTON ENERGY, LLC.
Well ALOHA MULA #9
Field GREAT PLAINS
County LINCOLN State COLORADO

Location
2100' FSL & 1280' FEL
NE SE
SEC 19 TWP 10S RGE 55W

Other Services

Permanent Datum GROUND LEVEL Elevation 5218
Log Measured From KELY BUSHING 13' AGL
Drilling Measured From KELLY BUSHING

Elevation
K.B. 5231
D.F.
G.L. 5218

Date	6-30-2010		
Run Number	ONE		
Depth Driller	7770		
Depth Logger	7752	4470	
Bottom Logged Interval	7748	4470	
Top Log Interval	6430	3650	
Casing Size	5 1/2"		
Type Fluid	WATER		
Density / Viscosity			
Max. Recorded Temp.			
Estimated Cement Top	6680	3820	
Time Well Ready			
Time Logger on Bottom			
Equipment Number	TR-4		
Location	CHEYENNE WELLS, CO.		
Recorded By	HENDERSON		
Witnessed By	BUBBA HALDE		

Borehole Record				Tubing Record			
Run Number	Bit	From	To	Size	Weight	From	To
ONE	12 1/4"	0	335				
TWO	7 7/8"	335	7770				

Casing Record	Size	Wgt/Ft	Top	Bottom
Surface String	8 5/8"	24#	0	335
Prot. String				
Production String	5 1/2"		0	7770
Liner				

<<< Fold Here >>>

All interpretations are opinions based on inferences from electrical or other measurements and we cannot and do not guarantee the accuracy or correctness of any interpretation, and we shall not, except in the case of gross or willful negligence on our part, be liable or responsible for any loss, costs, damages, or expenses incurred or sustained by anyone resulting from any interpretation made by any of our officers, agents or employees. These interpretations are also subject to our general terms and conditions set out in our current Price Schedule.

Comments

PEAK WIRELINE SERVICES, INC.

D V TOOL

Database File: aloha.db
Dataset Pathname: 9/run1/pass3
Presentation Format: cbldig
Dataset Creation: Wed Jun 30 07:37:47 2010 by Log Std Casedhole 07081
Charted by: Depth in Feet scaled 1:240

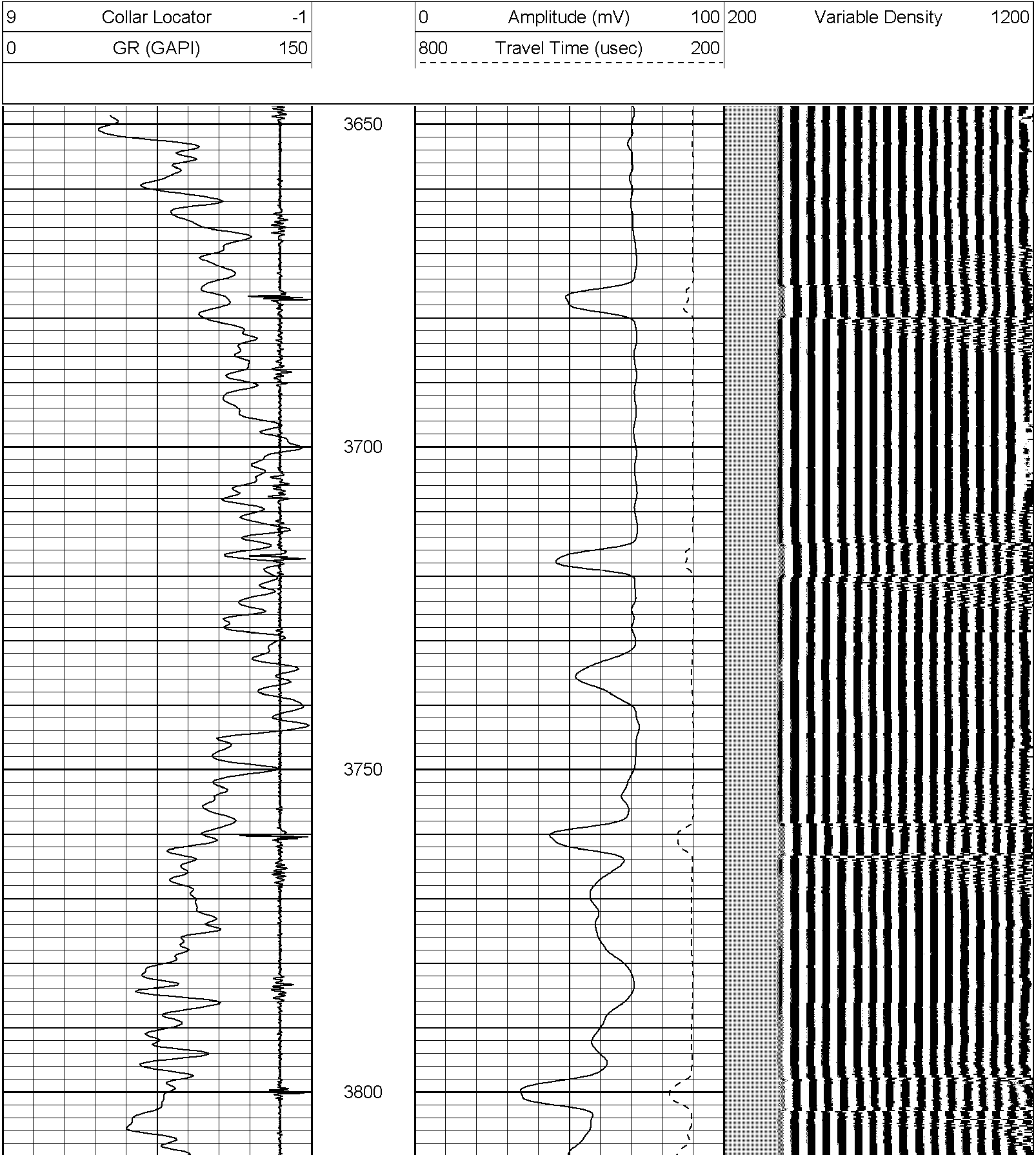

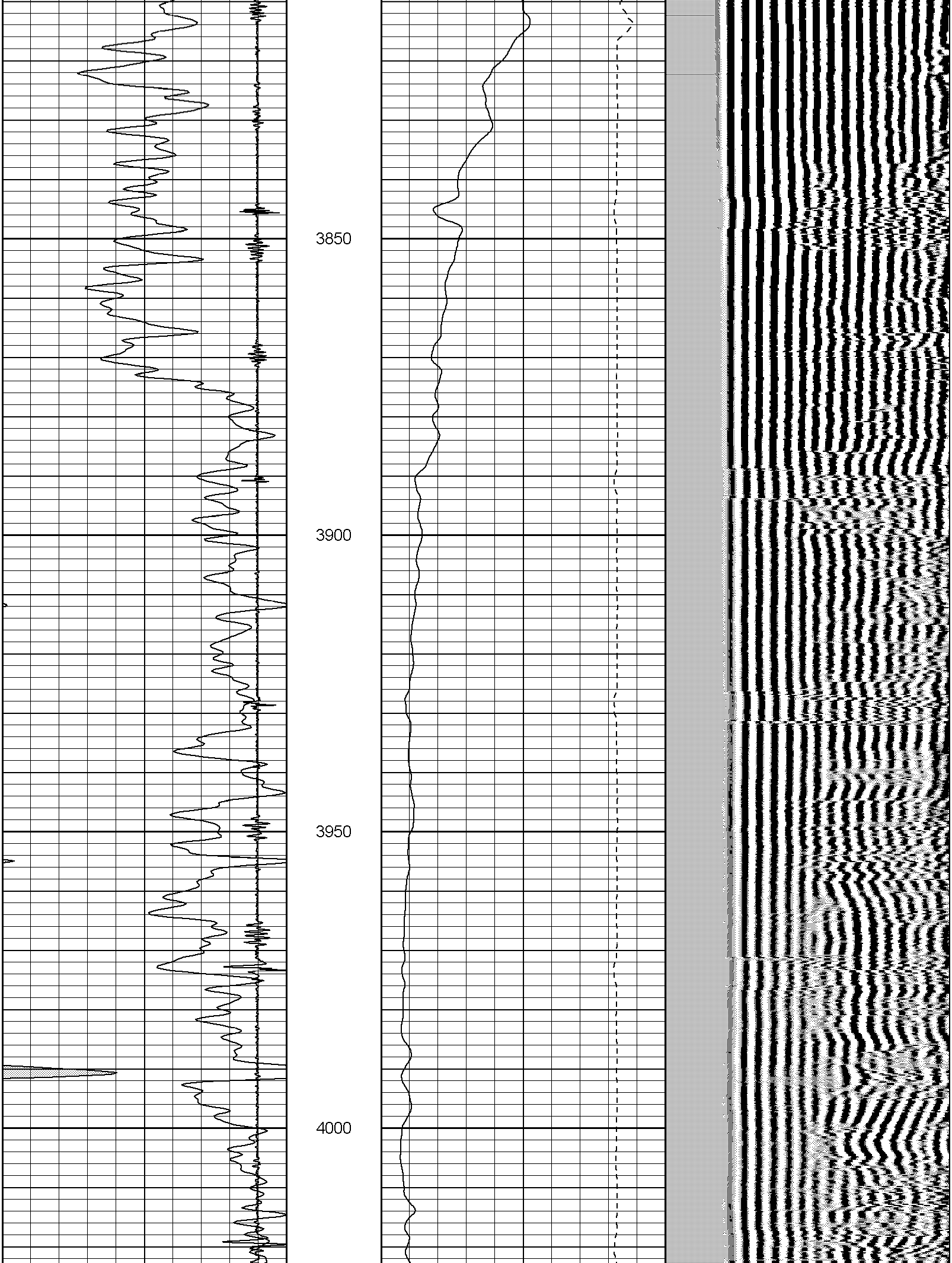

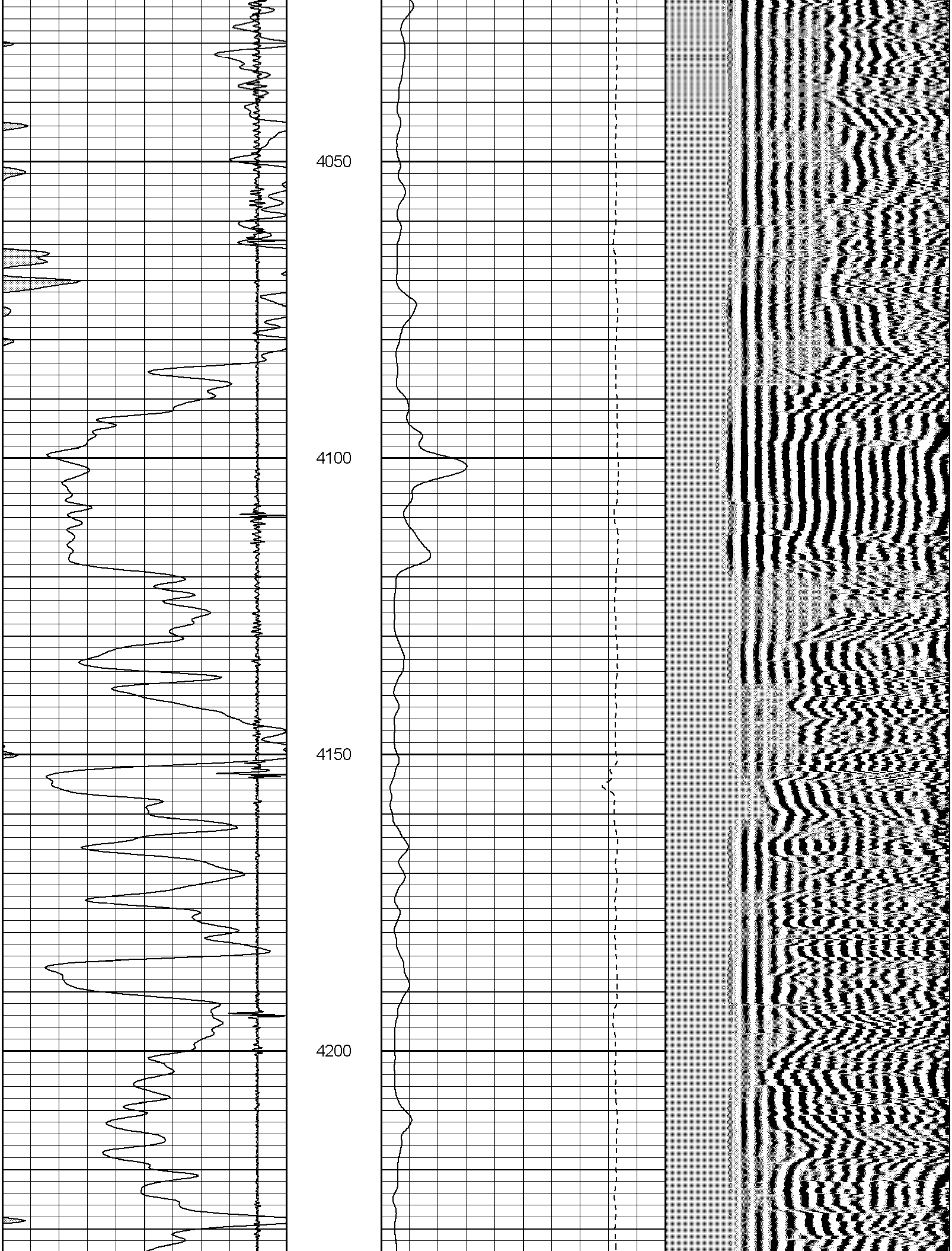

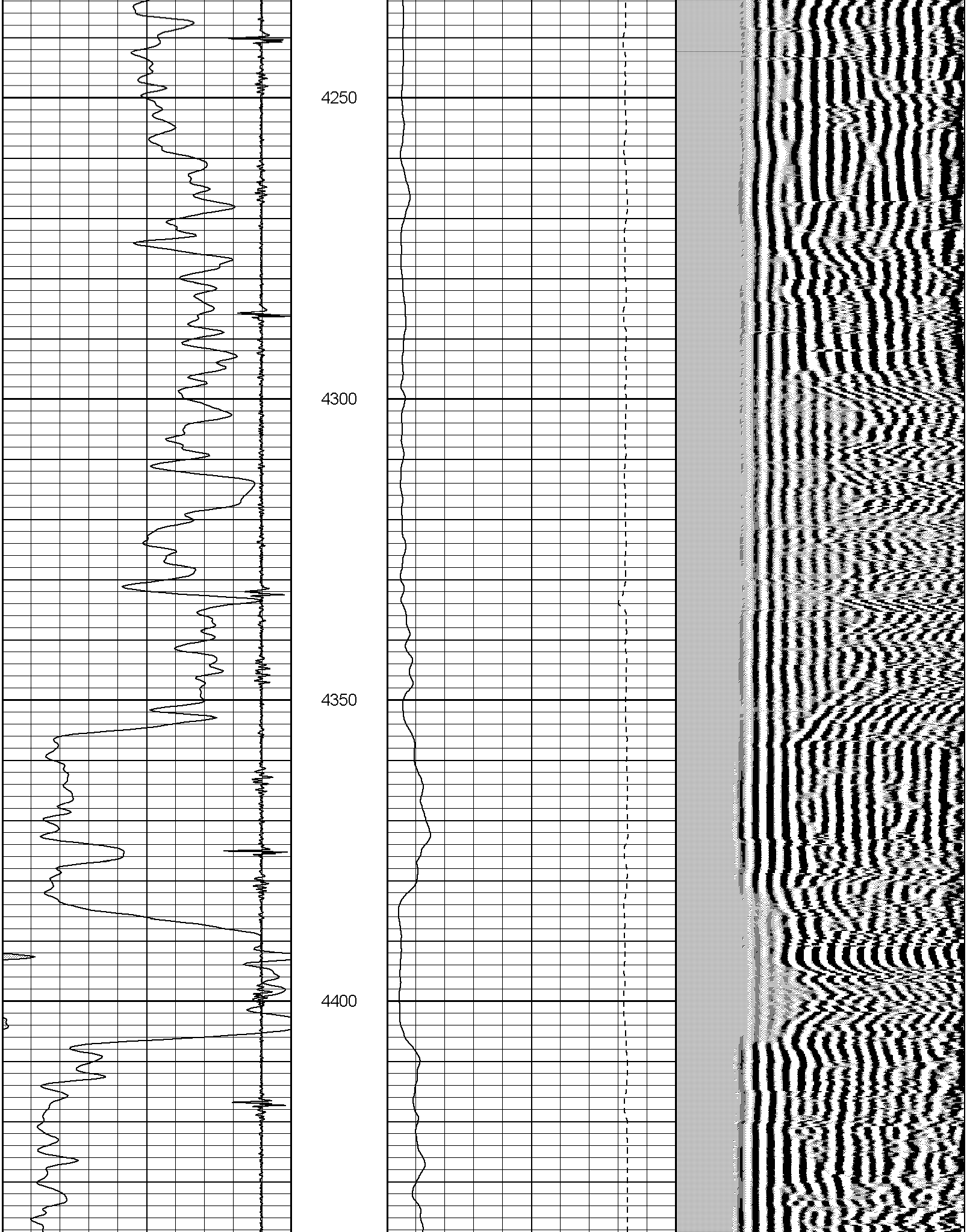

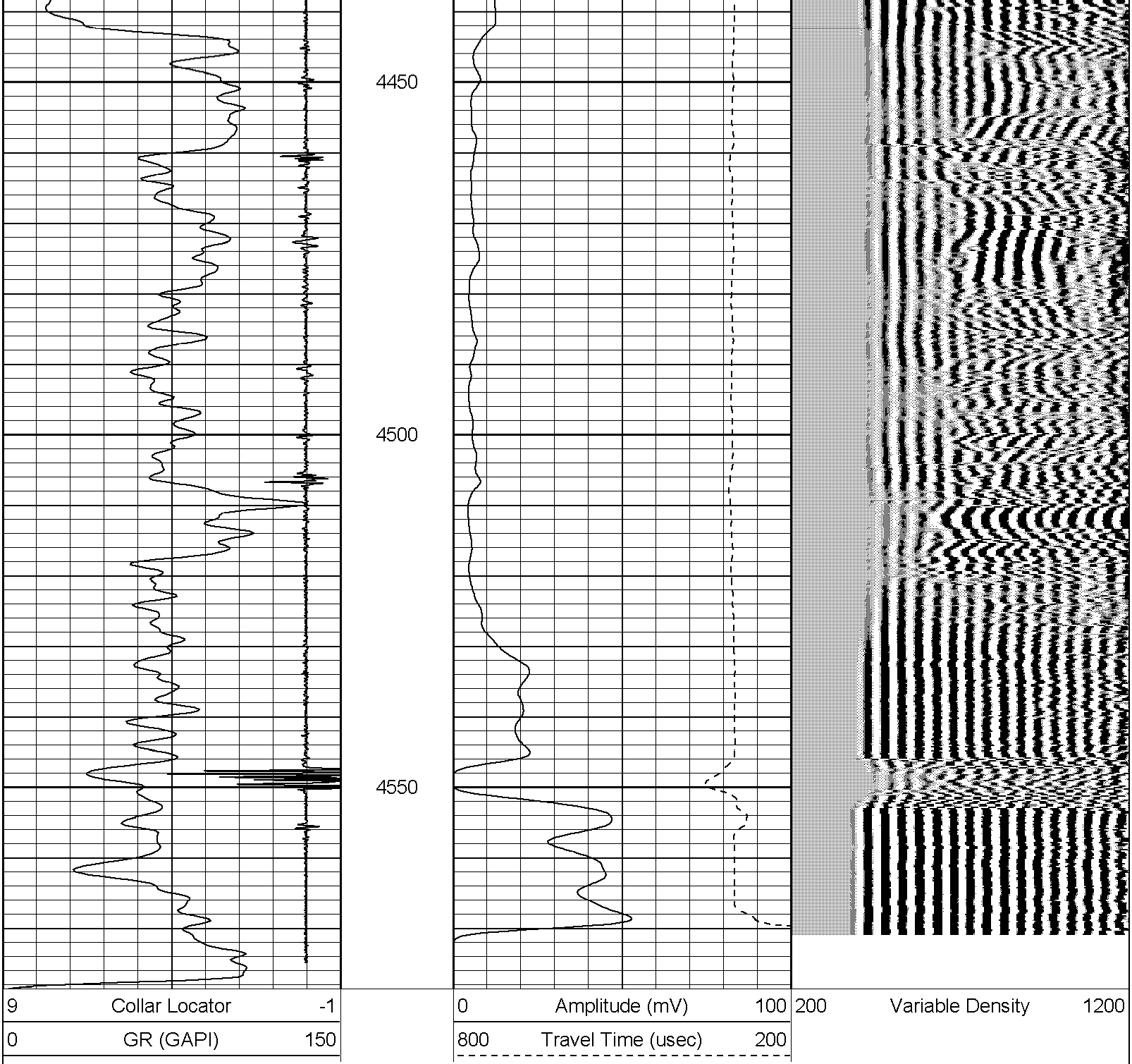

PEAK WIRELINE SERVICES, INC.

MAIN PASS

Database File:	aloha.db
Dataset Pathname:	9/run1/pass2
Presentation Format:	cbldig
Dataset Creation:	Wed Jun 30 07:02:59 2010 by Log Std Casedhole 07081
Charted by:	Depth in Feet scaled 1:240

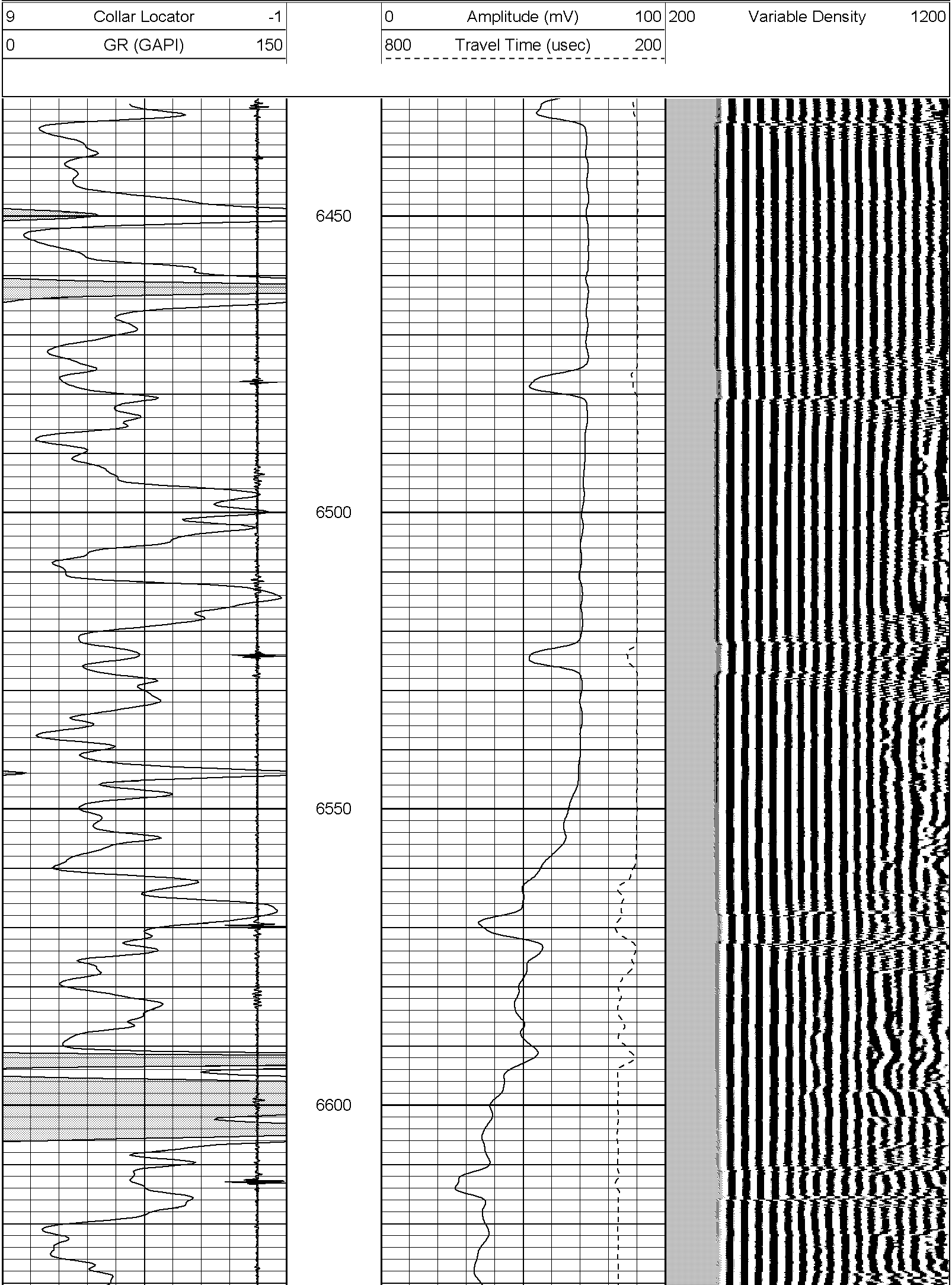

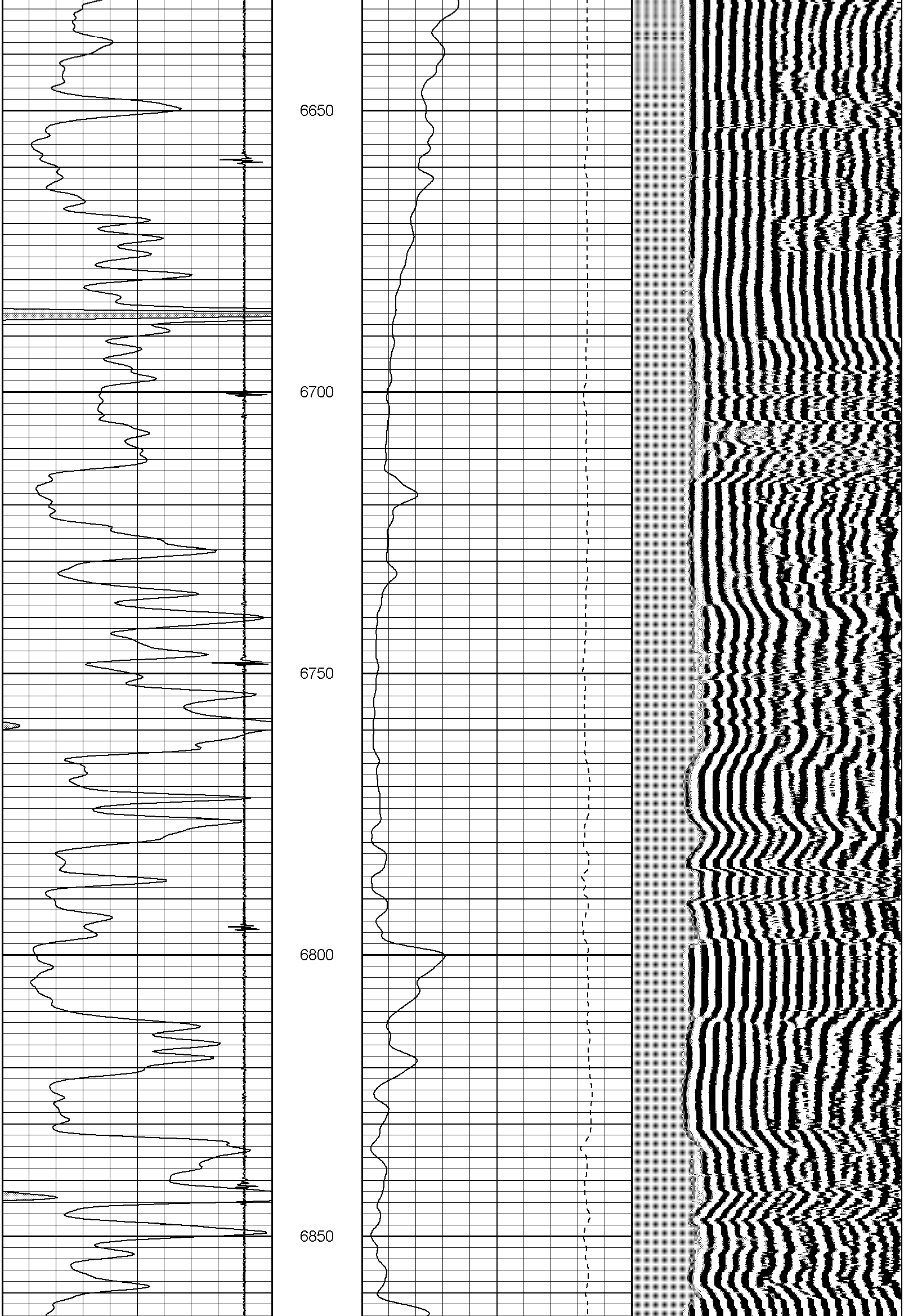

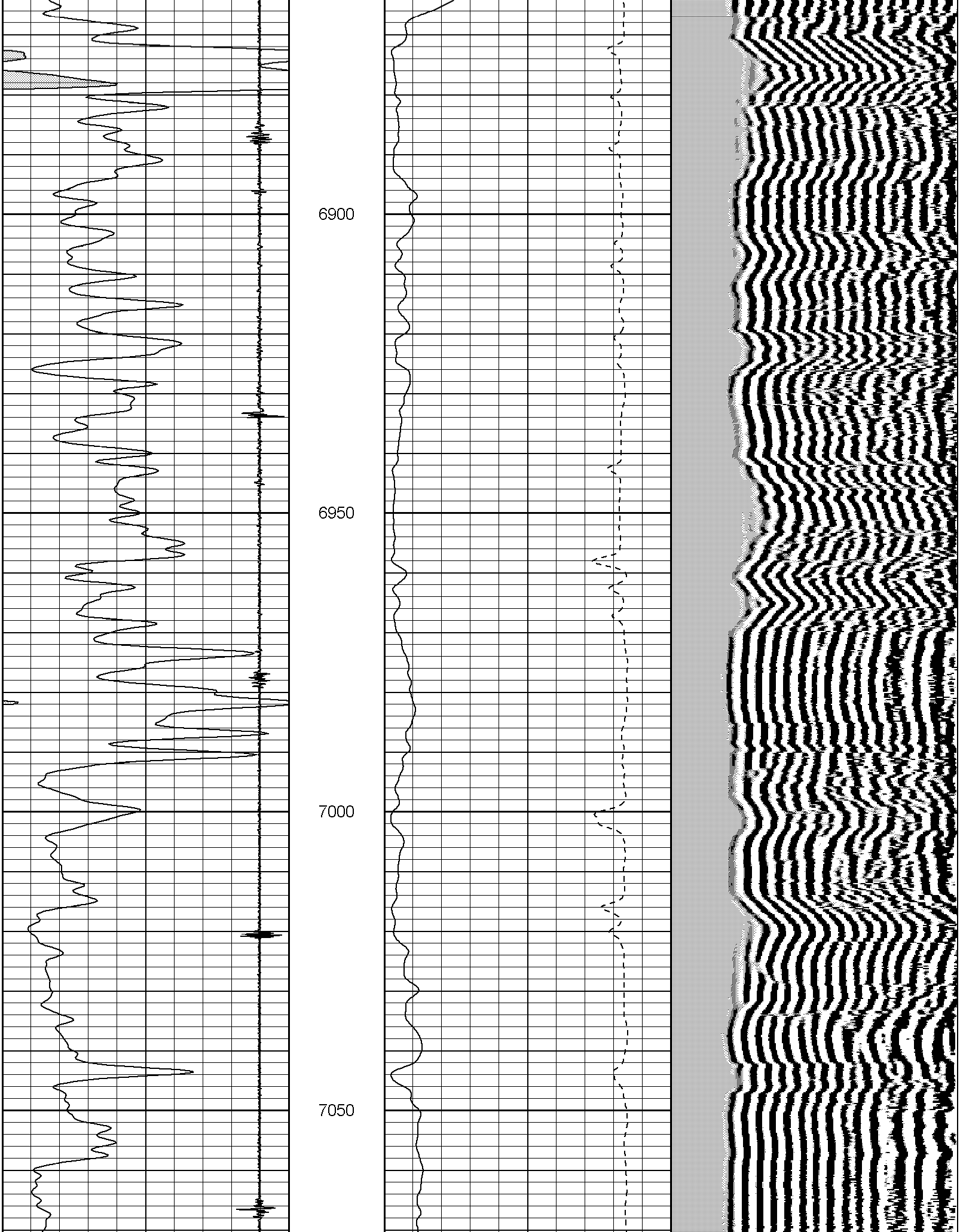

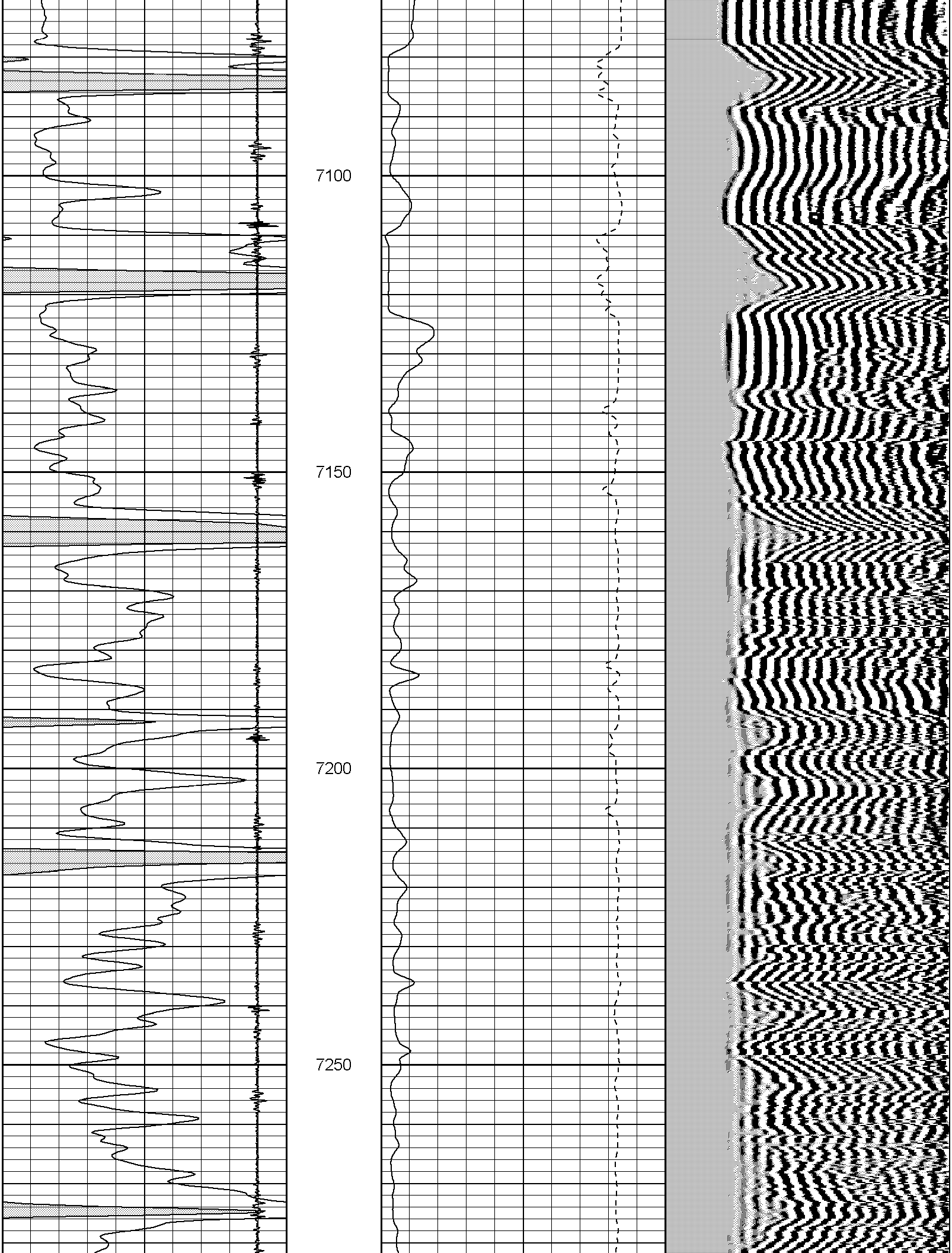

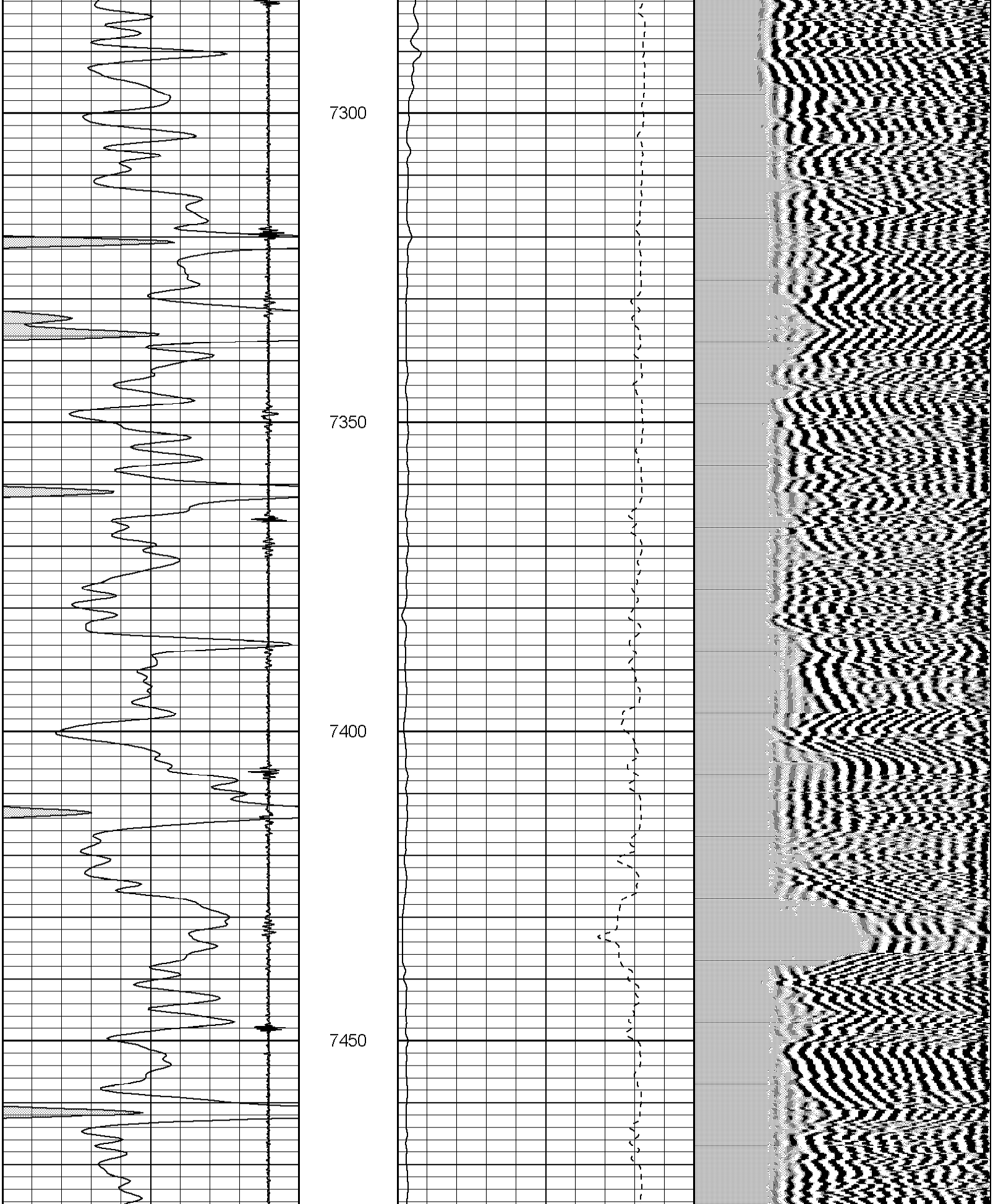

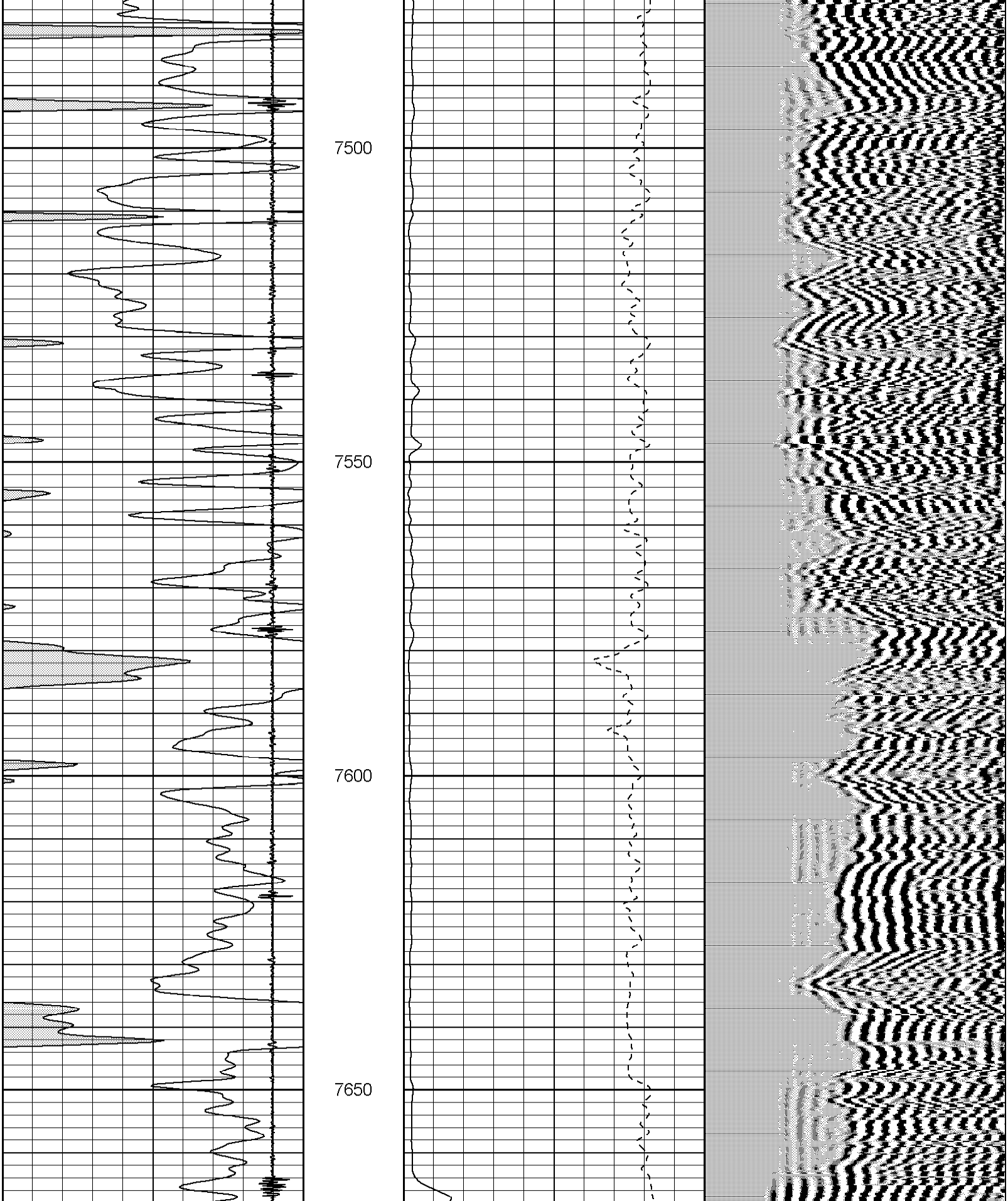



9	Collar Locator	-1	0	Amplitude (mV)	100	200	Variable Density	1200
0	GR (GAPI)	150	800	Travel Time (usec)	200			

PEAK WIRELINE SERVICES, INC.

REPEAT SECTION

Database File:	aloha.db
Dataset Pathname:	9/run1/pass1
Presentation Format:	cbldig
Dataset Creation:	Wed Jun 30 06:57:58 2010 by Log Std Casedhole 07081
Charted by:	Depth in Feet scaled 1:240

9	Collar Locator	-1	0	Amplitude (mV)	100	200	Variable Density	1200
0	GR (GAPI)	150	800	Travel Time (usec)	200			

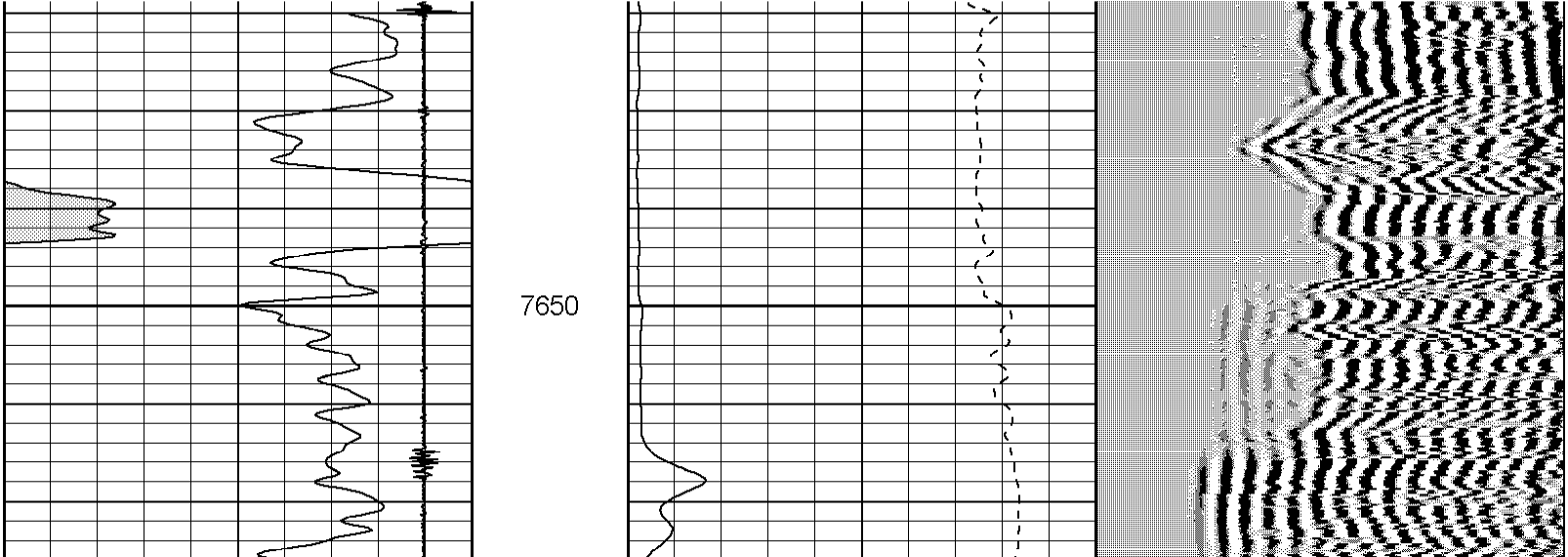

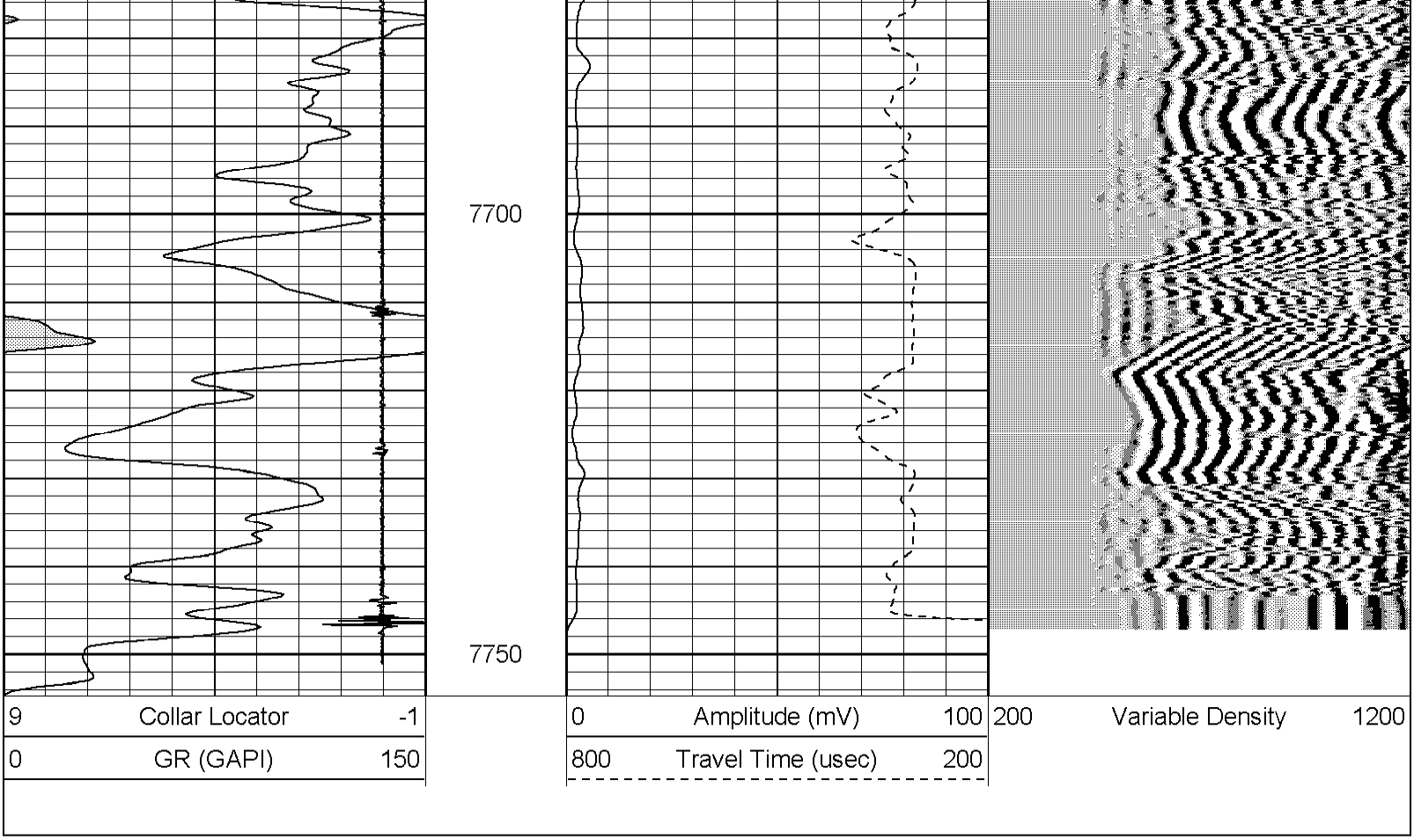

Calibration Report

Database File: aloha.db
Dataset Pathname: 9/run1/pass2
Dataset Creation: Wed Jun 30 07:02:59 2010 by Log Std Casedhole 07081

Gamma Ray Calibration Report

Serial Number:	061120GR	
Tool Model:	PROBE	
Performed:	Wed Jun 09 08:18:04 2010	
Calibrator Value:	1.0	GAPI
Background Reading:	0.0	cps
Calibrator Reading:	1.0	cps
Sensitivity:	1.0000	GAPI/cps

Cement Bond Log Calibration Report

Serial Number:	5.5dig040201		
Tool Model:	Probe275Digital		
Performed:	Wed Jun 30 06:48:39 2010		
Depth:	2374.36	ft	
Casing Diameter:	5.5	in	
	3' Spacing	5' Spacing	
Signal Zero:	0	0	mV
Calibrated Amplitude:	71.921	71.921	mV
Reading at Signal Zero:	-0.01	0	V
Reading in Free Pipe:	2.34856	2.28442	V
Gain:	30.4936	31.4832	
Offset:	0.304936	0	