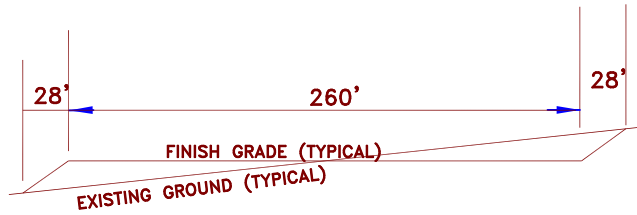
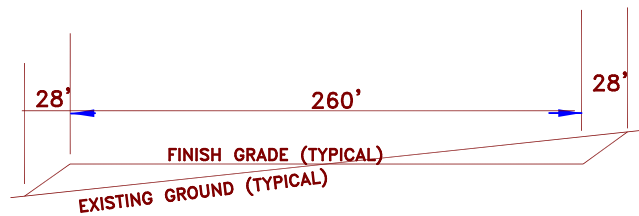


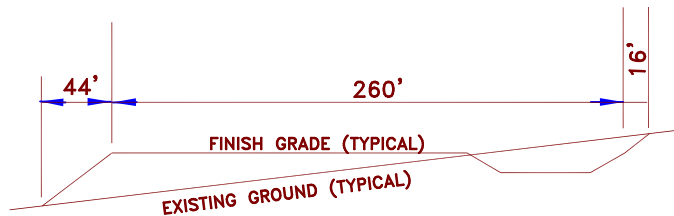
4+00



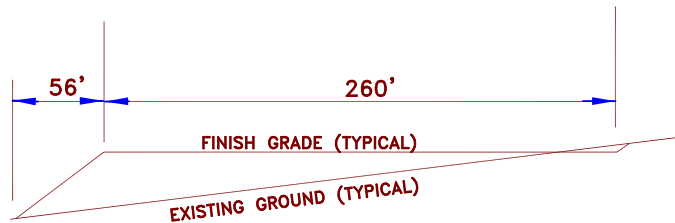
3+00



2+00



1+00



0+00

#### APPROXIMATE QUANTITIES

6" TOPSOIL = 2740 C.Y.  
CUT = 17,200 C.Y.  
FILL = 21,275 C.Y.

NOTICE: According to Colorado Law, you must commence any legal action based on any defect in this survey within three years after you first discover such defect, in no event may any action be commenced more than ten years from the date of certification shown hereon.

HOR. & VER. SCALE 1" = 100'

SunTerra Oil-Gas LP

TYPICAL CROSS SECTIONS  
ROBERT WALTRIP 1H-3

SECTION 3, T6N R87W, 6th P.M.  
ROUTT COUNTY, COLORADO

600' FSL 600' FWL

DOWLING LAND SURVEYORS, LLC  
P.O. BOX 954  
HAYDEN, COLORADO 81639  
(970) 276-3613  
dowling@plotz.biz

SCALE	DRG	DATE	FILE
NA	GRD	11/27/10	XNP3X1