PHOENIX SURVEYS, INC.

COMPENSATED DENSITY
COMPENSATED NEUTRON
DUAL INDUCTION

Company
Well
Field
County
State/Prv

Company Bonanza Creek Operating Co. LLC

Well Gutterson Ranch 9 I

Field Wattenberg

County Weld **State/Province** Colorado

Location
1320' FSL & 1320' FEL
NWSE
Sec - 9, Twp - 4N, Rge - 63W

Other Services
None

Elevation
K.B. 4743
D.F. 4742
G.L. 4733

Permanent Datum	GL	Elevation	4733
Log Measured From	KB		
Drilling Measured From	KB		

Date	June 16, 2010		
Run Number	1		
Depth Driller	6827		
Depth Logger	6827		
Bottom Logged Interval	6827		
Top Log Interval	Casing		
Casing Driller	905		
Casing Logger	905		
Bit Size	7-7/8"		
Type Fluid in Hole	Chem Gel		
Density / Viscosity	9.0 / 50		
pH / Fluid Loss	8.0 / 10.4		
Source of Sample	Flowline		
Rm @ Meas. Temp	3.15 @ 68° F		
Rmf @ Meas. Temp	2.52 @ 68° F		
Rmc @ Meas. Temp	3.78 @ 68° F		
Source of Rmf / Rmc	Measure / Calc		
Rm @ BHT	1.09 @ 215° F		
Time Circulation Stopped	2230 6/15		
Time Logger on Bottom	0545		
Maximum Recorded Temperature	215° F		
Equipment Number	50		
Location	Brighton, CO		
Recorded By	Matt Gill		
Witnessed By	Steve Wolfe	Tekabe Gedamu	Kurt Dodge

<<< Fold Here >>>

All interpretations are opinions based on inferences from electrical or other measurements and we cannot and do not guarantee the accuracy or correctness of any interpretation, and we shall not, except in the case of gross or willful negligence on our part, be liable or responsible for any loss, costs, damages, or expenses incurred or sustained by anyone resulting from any interpretation made by any of our officers, agents or employees. These interpretations are also subject to our general terms and conditions set out in our current Price Schedule.

Comments

Annular volume calculated for 4.5" casing
Mid Continent Rig 1
Thank you for using Phoenix Surveys!!
API #: 05-123-30740-00

Database File:	10721.db
Dataset Pathname:	final
Presentation Format:	pdc1
Dataset Creation:	Wed Jun 16 06:11:51 2010
Charted by:	Depth in Feet scaled 1:240

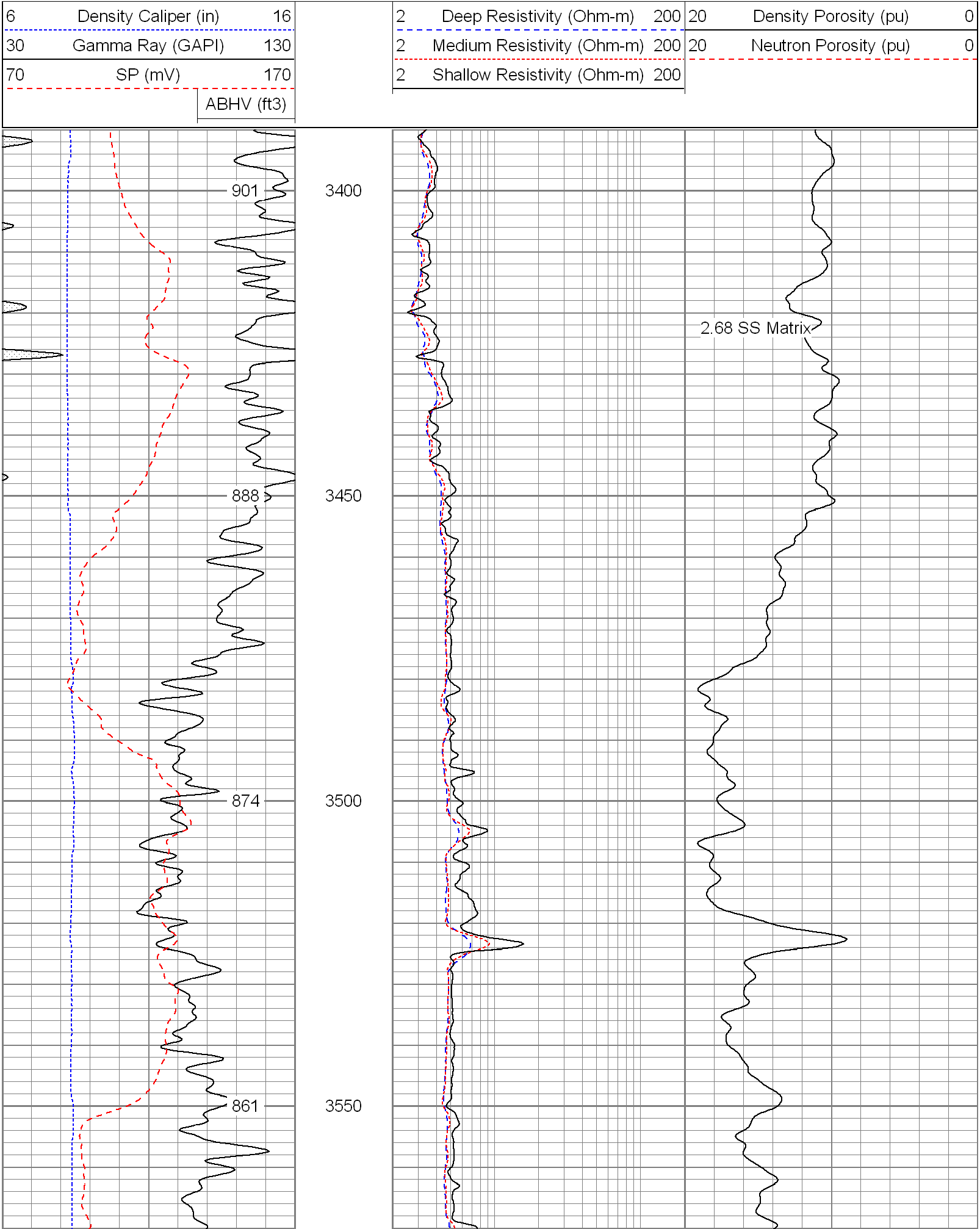

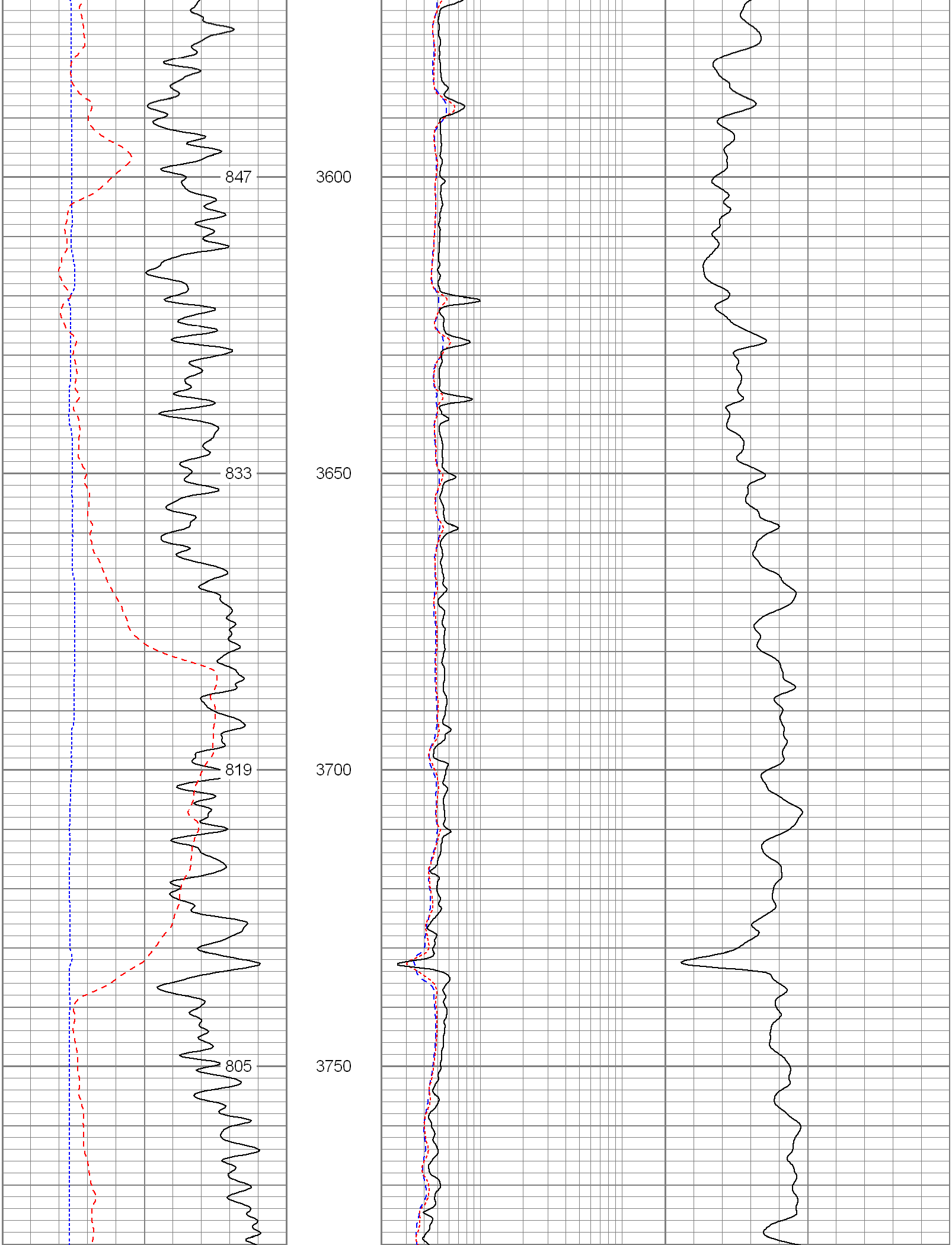

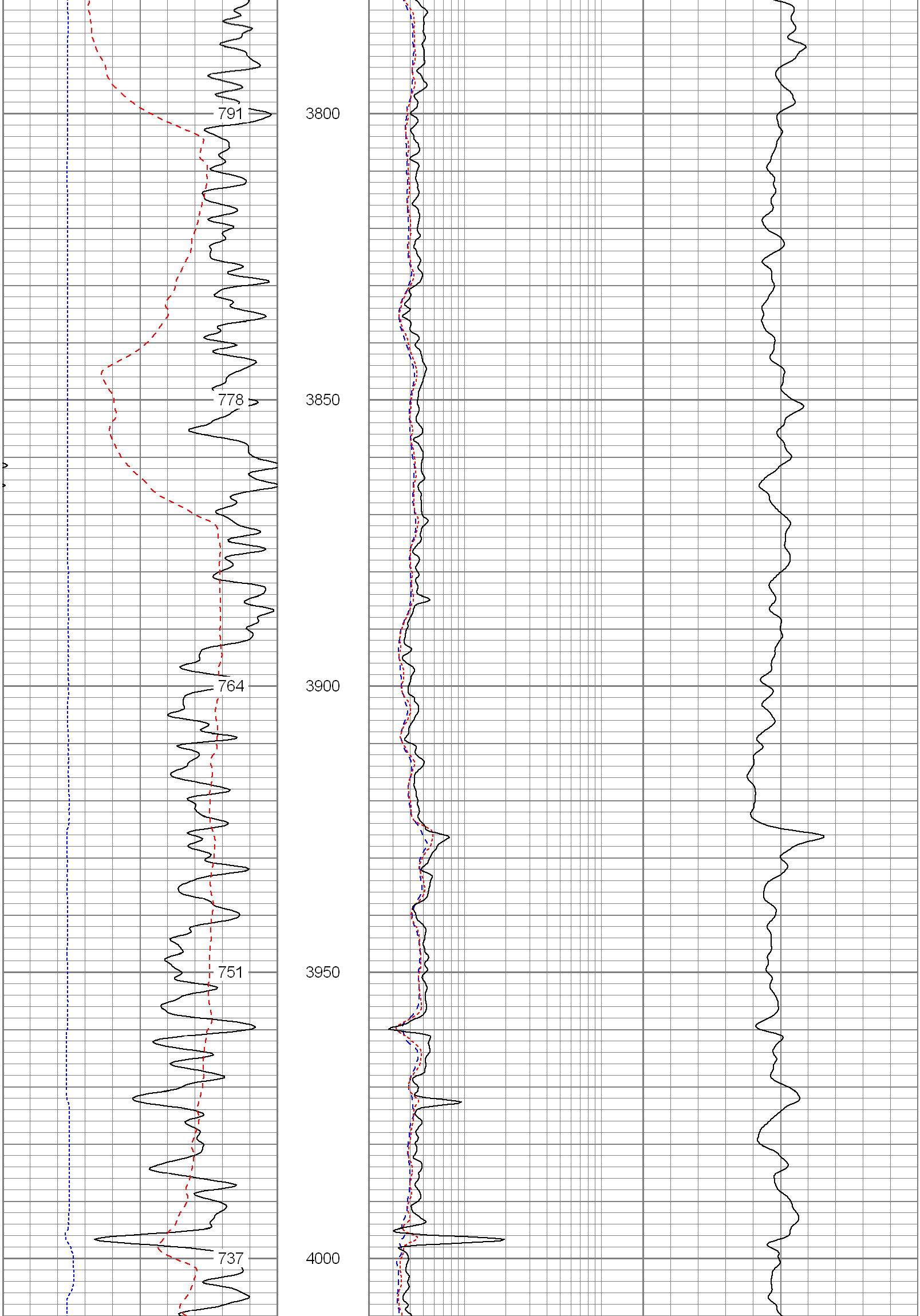

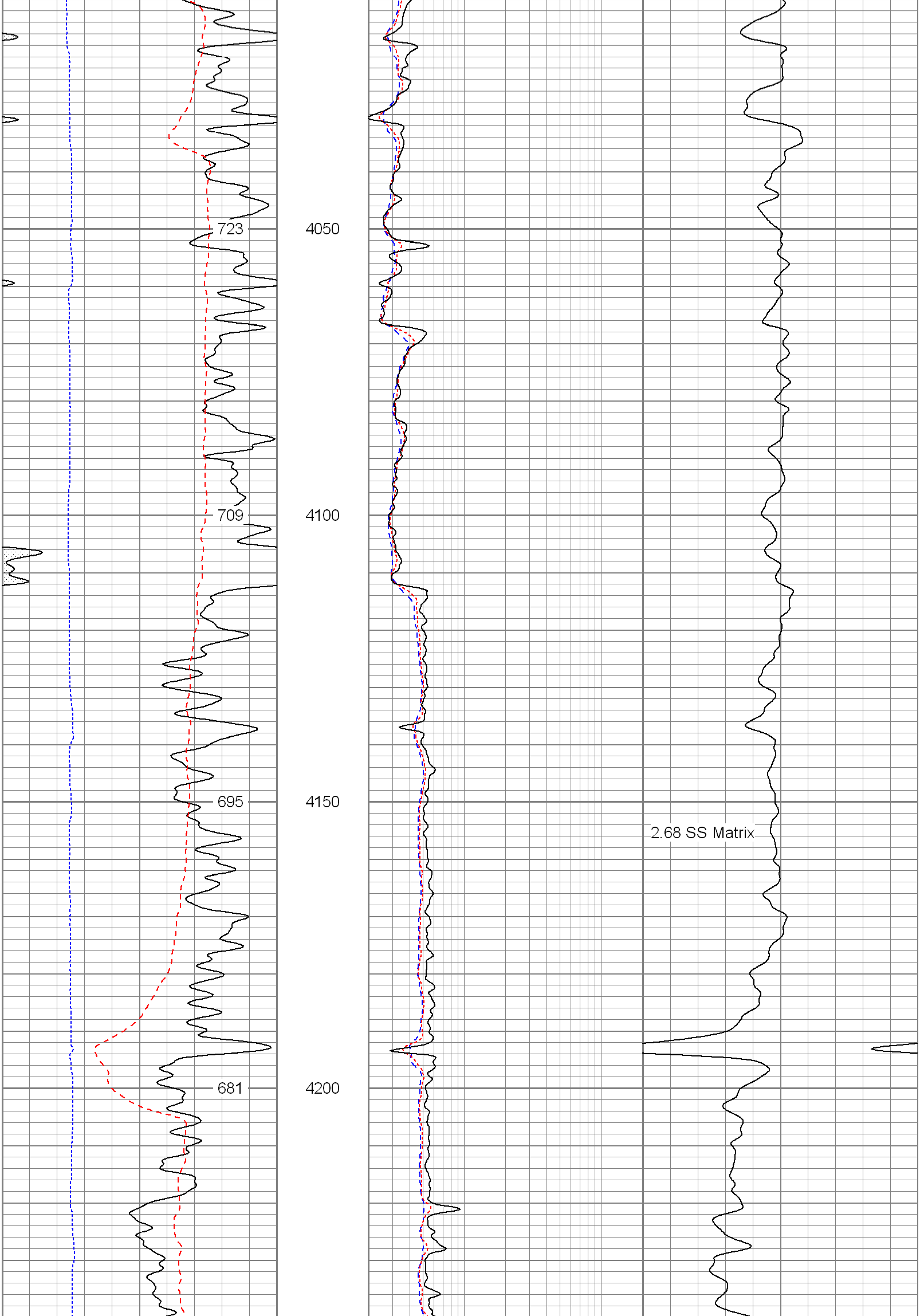

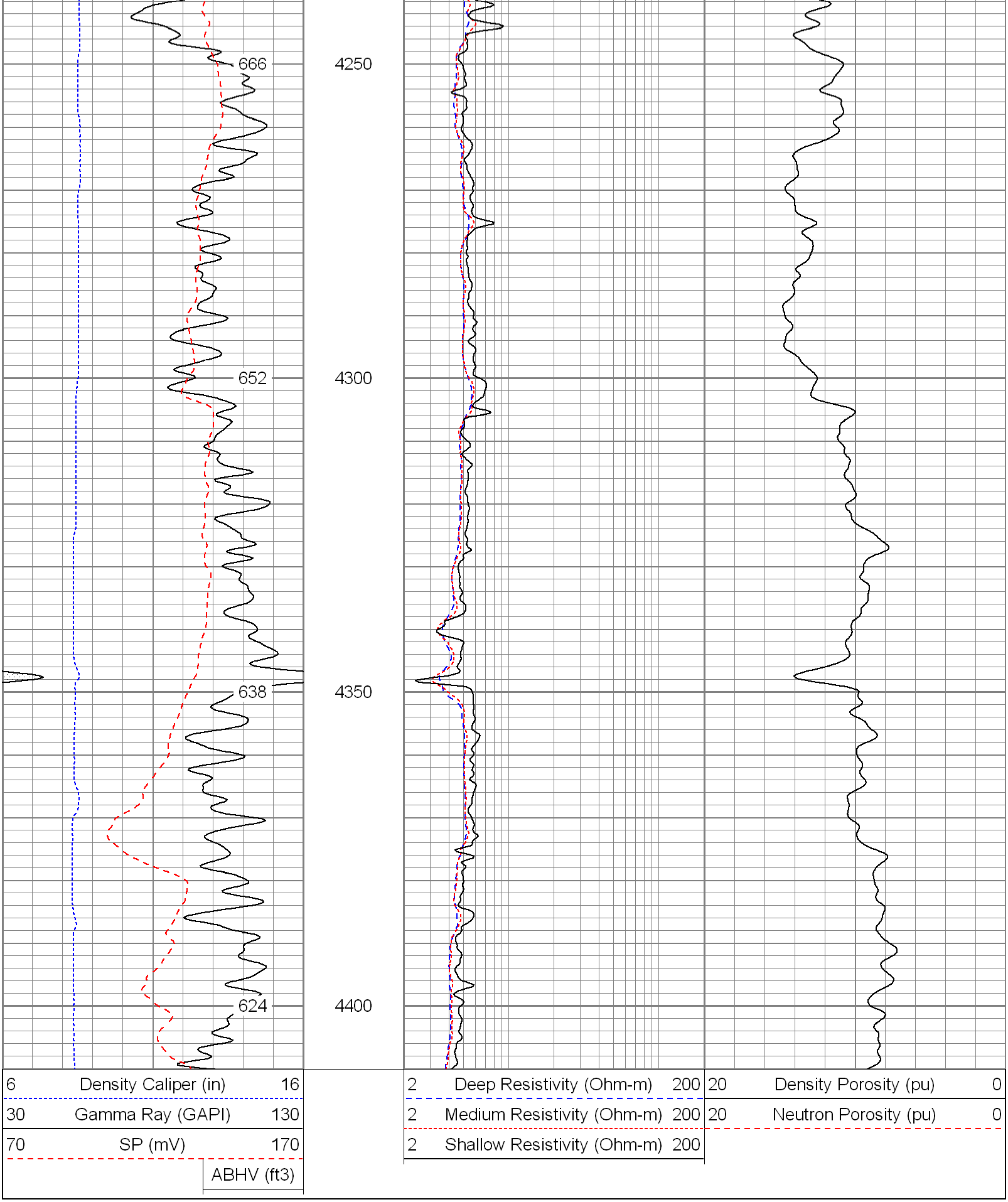

Database File: 10721.db
Dataset Pathname: final
Presentation Format: pdc1
Dataset Creation: Wed Jun 16 06:11:51 2010
Charted by: Depth in Feet scaled 1:240

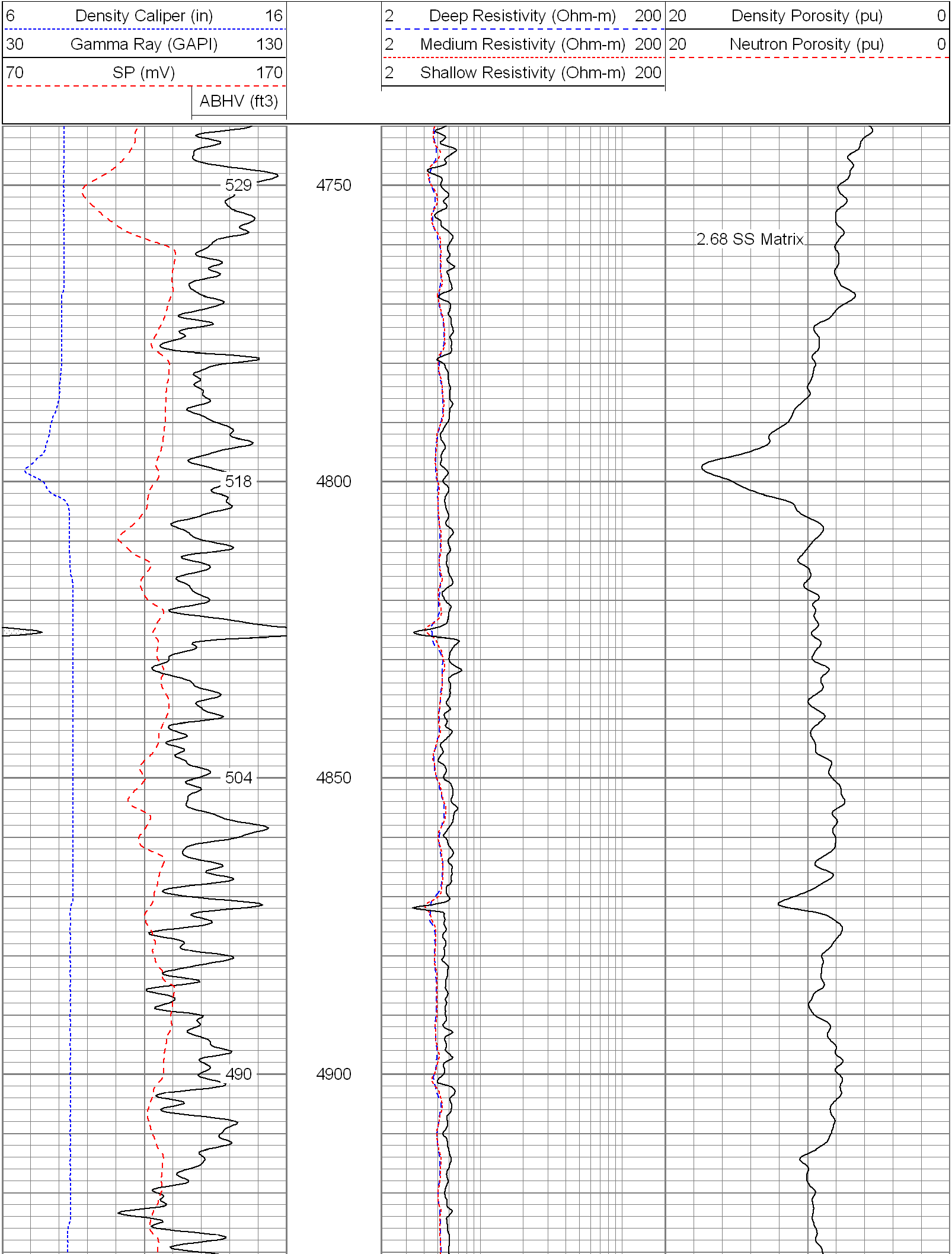

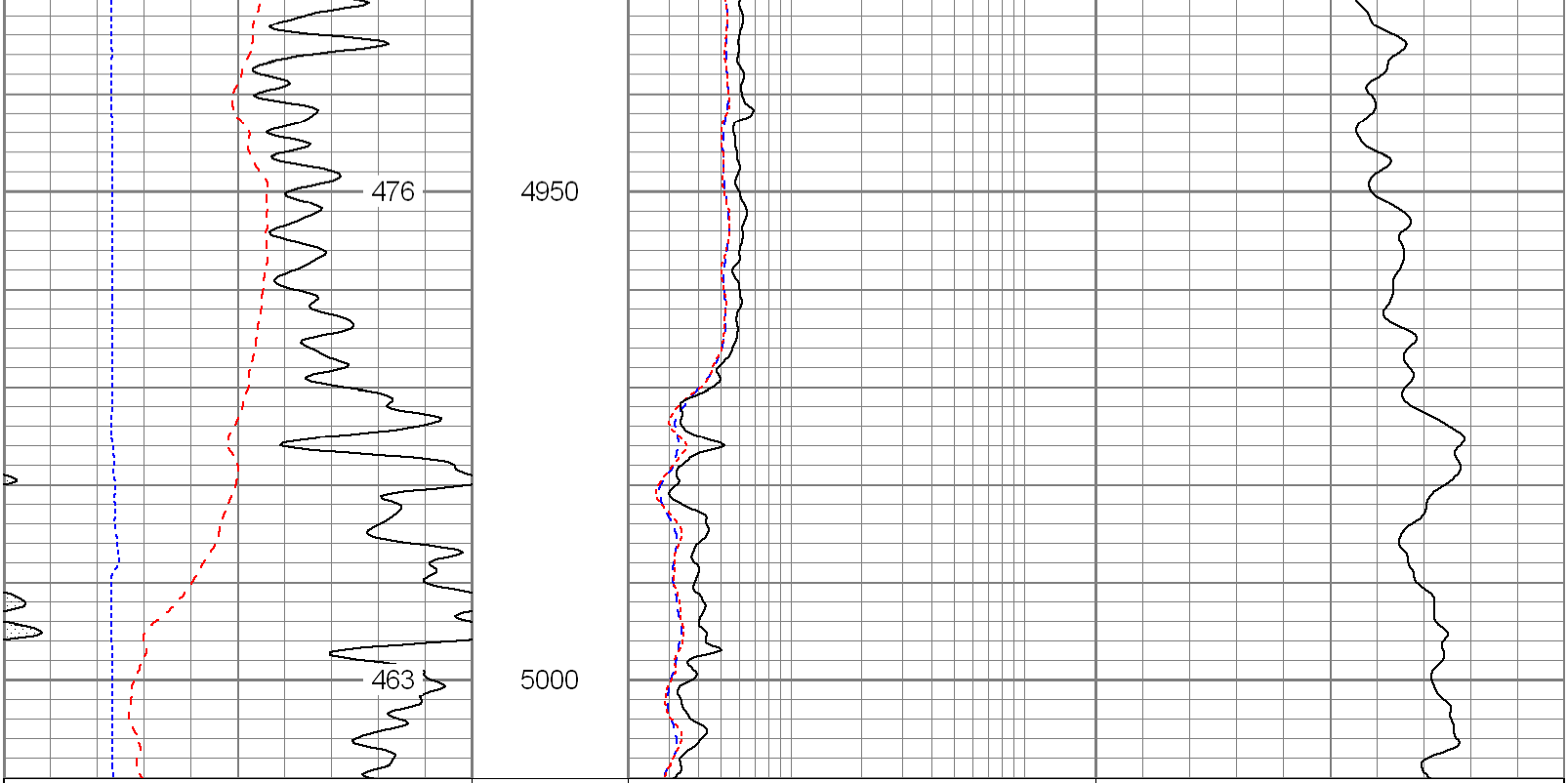

6 Density Caliper (in) 16	2 Deep Resistivity (Ohm-m) 200	20 Density Porosity (pu) 0
30 Gamma Ray (GAPI) 130	2 Medium Resistivity (Ohm-m) 200	20 Neutron Porosity (pu) 0
70 SP (mV) 170	2 Shallow Resistivity (Ohm-m) 200	
ABHV (ft3)		

Database File:	10721.db
Dataset Pathname:	final
Presentation Format:	pdc
Dataset Creation:	Wed Jun 16 06:11:51 2010
Charted by:	Depth in Feet scaled 1:240

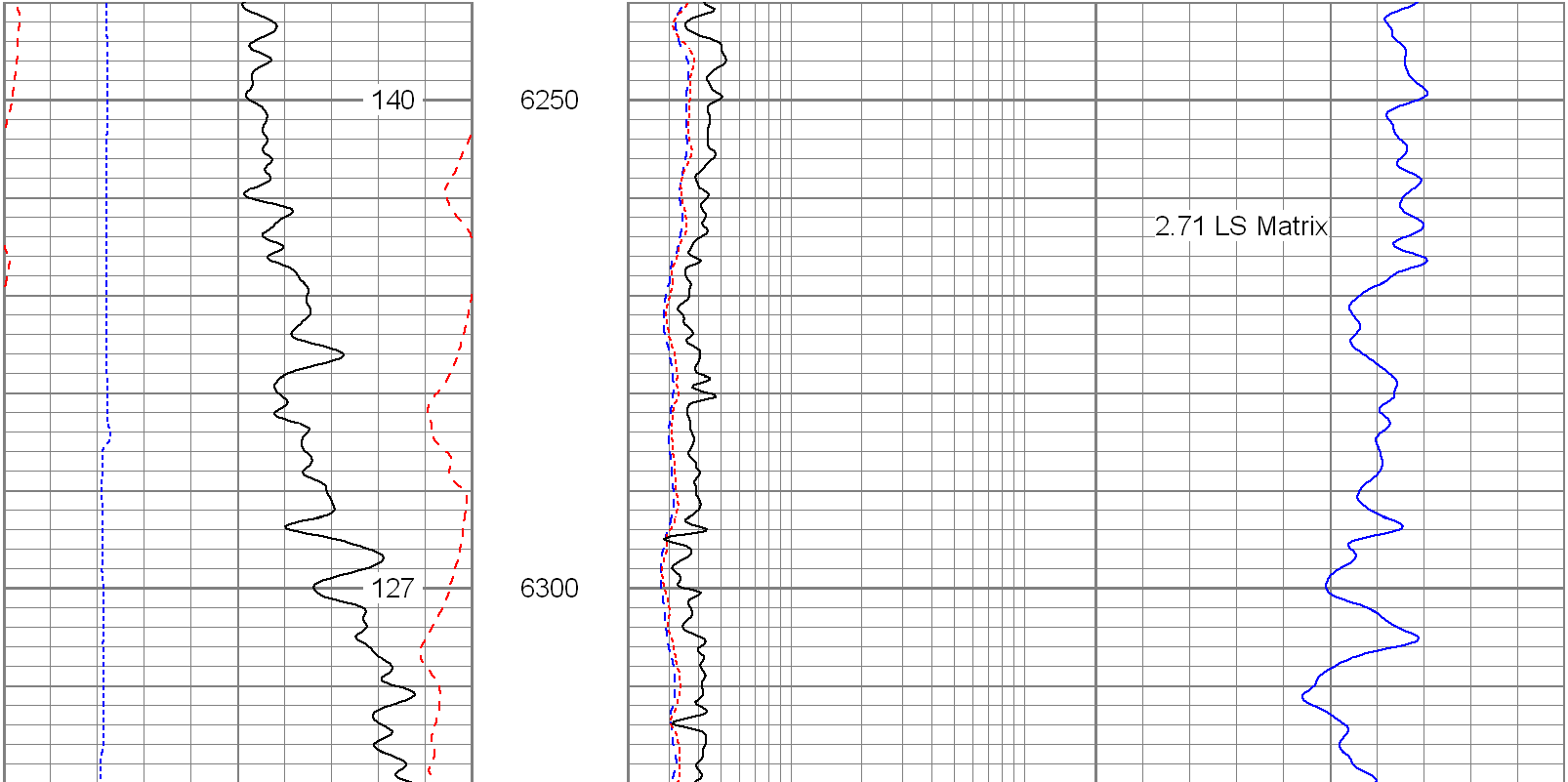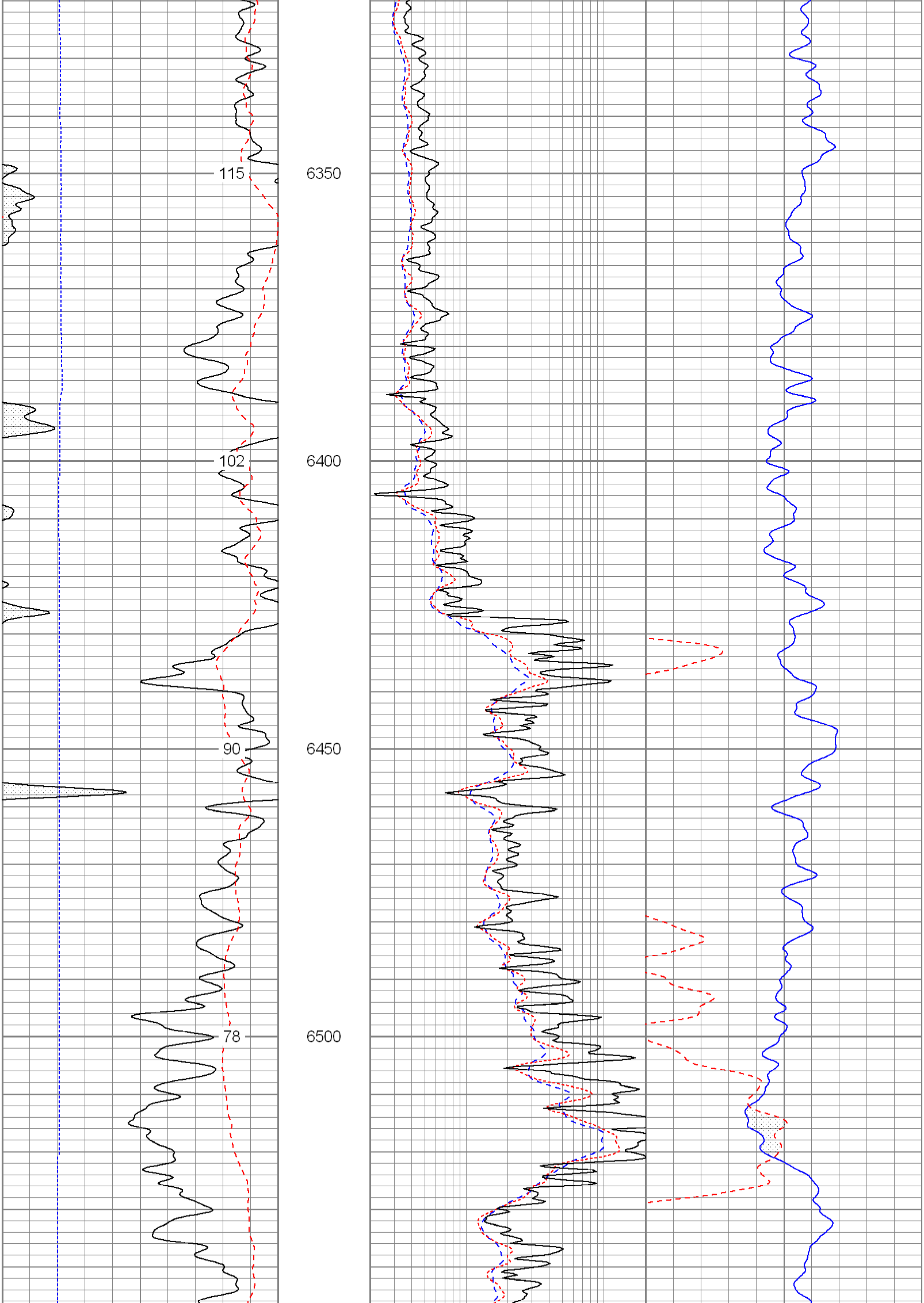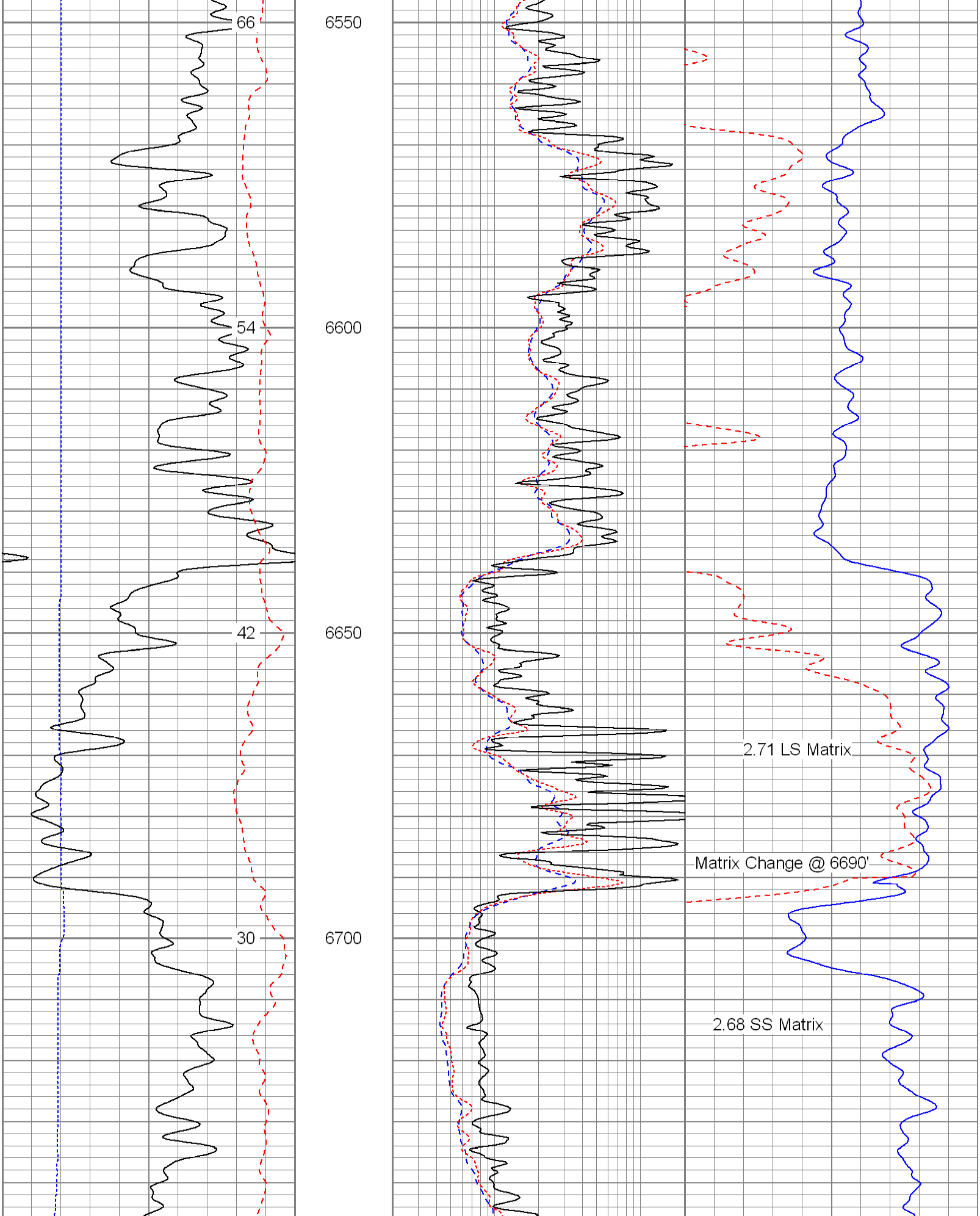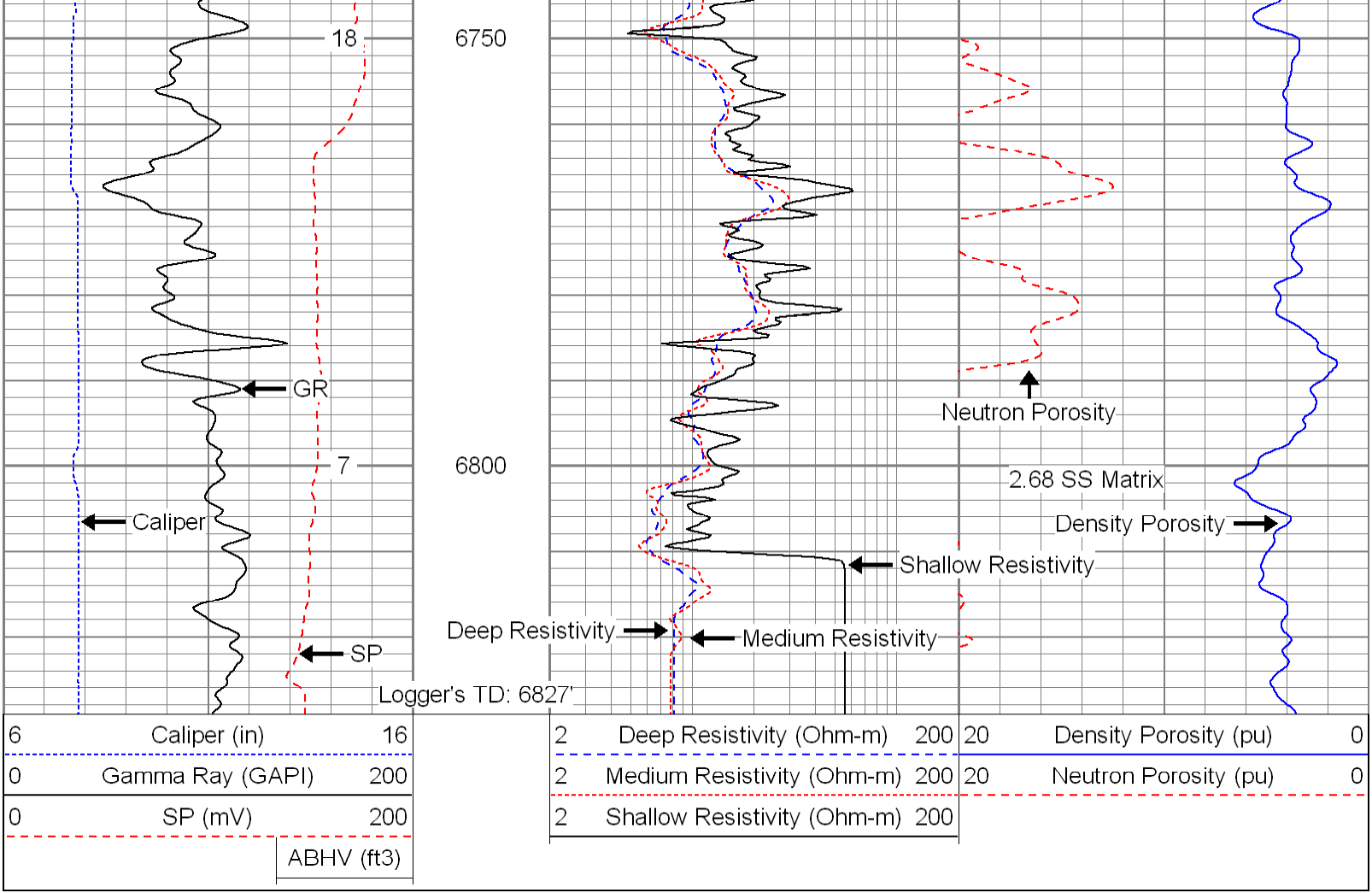6 Caliper (in) 16	2 Deep Resistivity (Ohm-m) 200	20 Density Porosity (pu) 0
0 Gamma Ray (GAPI) 200	2 Medium Resistivity (Ohm-m) 200	20 Neutron Porosity (pu) 0
0 SP (mV) 200	2 Shallow Resistivity (Ohm-m) 200	
ABHV (ft3)