



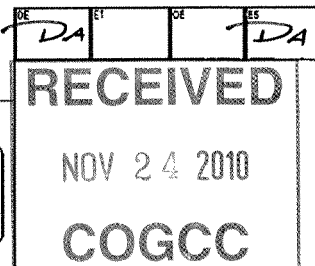

02054710



Page 1

State of Colorado
Oil and Gas Conservation Commission

1120 Lincoln Street, Suite 801, Denver, Colorado 80203 Phone: (303)894-2100 Fax: (303)894-2109



SUNDRY NOTICE

Submit original plus one copy. This form is to be used for general, technical and environmental sundry information. For proposed or completed operations, describe in full on Technical Information Page (Page 2 of this form.) Identify well or other facility by API Number or by OGCC Facility ID. Operator shall send an informational copy of all sundry notices for wells located in High Density Areas to the Local Government Designee (Rule 603b.)

1. OGCC Operator Number: 66571	4. Contact Name: Joan Proulx	Complete the Attachment Checklist OP OGCC
2. Name of Operator: OXY USA WTP LP, Attn: Glenda Jones	Phone: 970-263-3641	
3. Address: P.O. Box 27757 City: Houston State: TX Zip 77227-7757	Fax: 970-263-3694	
5. API Number 05-045-18023-00	OGCC Facility ID Number	Survey Plat
6. Well/Facility Name: Cascade Creek	7. Well/Facility Number 697-10-59	Directional Survey
8. Location (Qtr/Sec, Twp, Rng, Meridian): NWNW 15 6S 97W 6 PM		Surface Eqpm Diagram
9. County: Garfield	10. Field Name: Grand Valley	Technical Info Page X
11. Federal, Indian or State Lease Number: N/A		Other

General Notice

<input type="checkbox"/> CHANGE OF LOCATION: Attach New Survey Plat (a change of surface qtr/qtr is substantive and requires a new permit)	
Change of Surface Footage from Exterior Section Lines:	<input type="checkbox"/> FNL/FSL <input type="checkbox"/> FEL/FWL
Change of Surface Footage to Exterior Section Lines:	<input type="checkbox"/> <input type="checkbox"/>
Change of Bottomhole Footage from Exterior Section Lines:	<input type="checkbox"/> <input type="checkbox"/>
Change of Bottomhole Footage to Exterior Section Lines:	<input type="checkbox"/> <input type="checkbox"/> attach directional survey
Bottomhole location Qtr/Sec, Twp, Rng, Mer	
Latitude	Distance to nearest property line Distance to nearest bldg, public rd, utility or RR
Longitude	Distance to nearest lease line Is location in a High Density Area (rule 603b)? Yes/No
Ground Elevation	Distance to nearest well same formation Surface owner consultation date:
GPS DATA: Date of Measurement PDOP Reading Instrument Operator's Name	
<input type="checkbox"/> CHANGE SPACING UNIT Formation Formation Code Spacing order number Unit Acreage Unit configuration	<input type="checkbox"/> Remove from surface bond Signed surface use agreement attached
<input type="checkbox"/> CHANGE OF OPERATOR (prior to drilling): Effective Date: Plugging Bond: <input type="checkbox"/> Blanket <input type="checkbox"/> Individual	<input type="checkbox"/> CHANGE WELL NAME NUMBER From: To: Effective Date:
<input type="checkbox"/> ABANDONED LOCATION: Was location ever built? <input type="checkbox"/> Yes <input type="checkbox"/> No Is site ready for inspection? <input type="checkbox"/> Yes <input type="checkbox"/> No Date Ready for inspection:	<input type="checkbox"/> NOTICE OF CONTINUED SHUT IN STATUS Date well shut in or temporarily abandoned: Has Production Equipment been removed from site? <input type="checkbox"/> Yes <input type="checkbox"/> No MIT required if shut in longer than two years. Date of last MIT
<input type="checkbox"/> SPUD DATE:	<input type="checkbox"/> REQUEST FOR CONFIDENTIAL STATUS (6 mos from date casing set)
<input type="checkbox"/> SUBSEQUENT REPORT OF STAGE, SQUEEZE OR REMEDIAL CEMENT WORK *submit cbl and cement job summaries Method used Cementing tool setting/perf depth Cement volume Cement top Cement bottom Date	
<input type="checkbox"/> RECLAMATION: Attach technical page describing final reclamation procedures per Rule 1004. Final reclamation will commence on approximately <input type="checkbox"/> Final reclamation is completed and site is ready for inspection.	

Technical Engineering/Environmental Notice

<input type="checkbox"/> Notice of Intent Approximate Start Date:	<input checked="" type="checkbox"/> Report of Work Done Date Work Completed: 11/19/2010	
Details of work must be described in full on Technical Information Page (Page 2 must be submitted.)		
<input type="checkbox"/> Intent to Recomplete (submit form 2)	<input type="checkbox"/> Request to Vent or Flare	<input type="checkbox"/> E&P Waste Disposal
<input checked="" type="checkbox"/> Change Drilling Plans	<input type="checkbox"/> Repair Well	<input type="checkbox"/> Beneficial Reuse of E&P Waste
<input type="checkbox"/> Gross Interval Changed?	<input type="checkbox"/> Rule 502 variance requested	<input type="checkbox"/> Status Update/Change of Remediation Plans
<input type="checkbox"/> Casing/Cementing Program Change	<input type="checkbox"/> Other:	for Spills and Releases

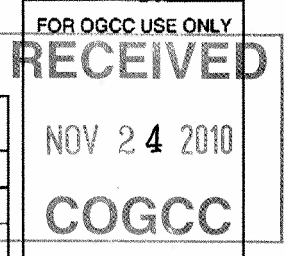
I hereby certify that the statements made in this form are, to the best of my knowledge, true, correct and complete.

Signed: Joan Proulx Date: 11/24/2010 Email: joan_proulx@oxy.com
Print Name: Joan Proulx Title: Regulatory AnalystCOGCC Approved: Daniel And Title: PE II Date: 11/30/2010

CONDITIONS OF APPROVAL, IF ANY:

The following formations are currently approved as objective formations: Williams Fork. No deeper objective formation(s) will be completed as a result of this increase in total measured depth.

TECHNICAL INFORMATION PAGE



1. OGCC Operator Number:	66571	API Number:	05-045-18023-00
2. Name of Operator:	OXY USA WTP LP	OGCC Facility ID #	
3. Well/Facility Name:	Cascade Creek	Well/Facility Number:	697-10-59
4. Location (QtrQtr, Sec, Twp, Rng, Meridian):	NWNW 15 6S 97W 6 PM		

This form is to be completed whenever a Sundry Notice is submitted requiring detailed report of work to be performed or completed. This form shall be transmitted within 30 days of work completed as a "subsequent" report and must accompany Form 4, page 1.

5.

DESCRIBE PROPOSED OR COMPLETED OPERATIONS

The Cascade Creek 697-10-59 well was permitted to an MD of 9003' and was drilled to 9135'. The objective formation to be completed has not changed.

Dave Andrews of the Rifle COGCC office spoke with Sean Norris of Oxy on Friday, Nov. 19, 2010, and gave verbal approval to increase the proposed total MD to 9135'.

D.A.