J-W WIRELINE COMPANY

GAMMA RAY CCL
CEMENT BOND VDL

Company	SCHNEIDER ENERGY
Well	#1 STATE
Field	WILDCAT
County	WELD
State	COLO

Company SCHNEIDER ENERGY
Well #1 STATE
Field WILDCAT
County WELD State COLO

Location: API # :

NE NE

SEC 16 TWP 8N RGE 61W

Other Services

Permanent Datum	GL	Elevation	4929
Log Measured From	KB		
Drilling Measured From	KB		

Elevation
K.B. 4939
D.F.
G.L. 4929

Date	JUL-6-09		
Run Number	ONE		
Depth Driller	7222		
Depth Logger	7210		
Bottom Logged Interval	7209		
Top Log Interval	5800		
Open Hole Size			
Type Fluid	WATER		
Density / Viscosity			
Max. Recorded Temp.	238		
Estimated Cement Top	5960		
Time Well Ready			
Time Logger on Bottom			
Equipment Number	2829		
Location	STERLING		
Recorded By	KYLE GIRDLER		
Witnessed By	KIRK WILLIAMS		

Borehole Record				Tubing Record			
Run Number	Bit	From	To	Size	Weight	From	To

Casing Record	Size	Wgt/Ft	Top	Bottom
Surface String				
Prot. String				
Production String	4.5			
Liner				

<<< Fold Here >>>

All interpretations are opinions based on inferences from electrical or other measurements and we cannot and do not guarantee the accuracy or correctness of any interpretation, and we shall not, except in the case of gross or willful negligence on our part, be liable or responsible for any loss, costs, damages, or expenses incurred or sustained by anyone resulting from any interpretation made by any of our officers, agents or employees. These interpretations are also subject to our general terms and conditions set out in our current Price Schedule.

Comments

THANK YOU FOR USING
J.W. WIRELINE

Database File: #1 state log.db
Dataset Pathname: pass17
Presentation Format: scbl_dr
Dataset Creation: Mon Jul 06 11:23:24 2009 by Log Std Casedhole 07122
Charted by: Depth in Feet scaled 1:240

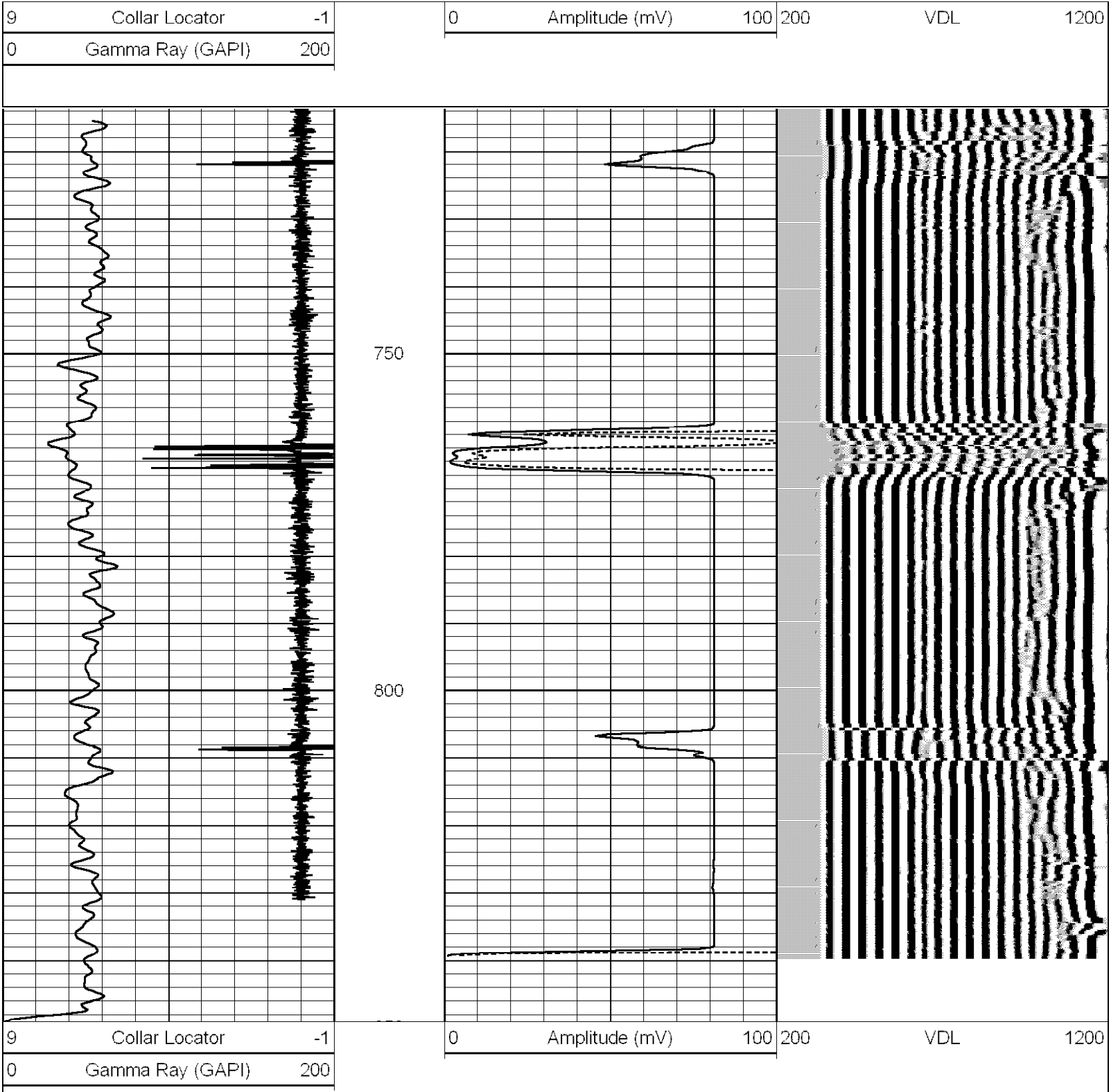

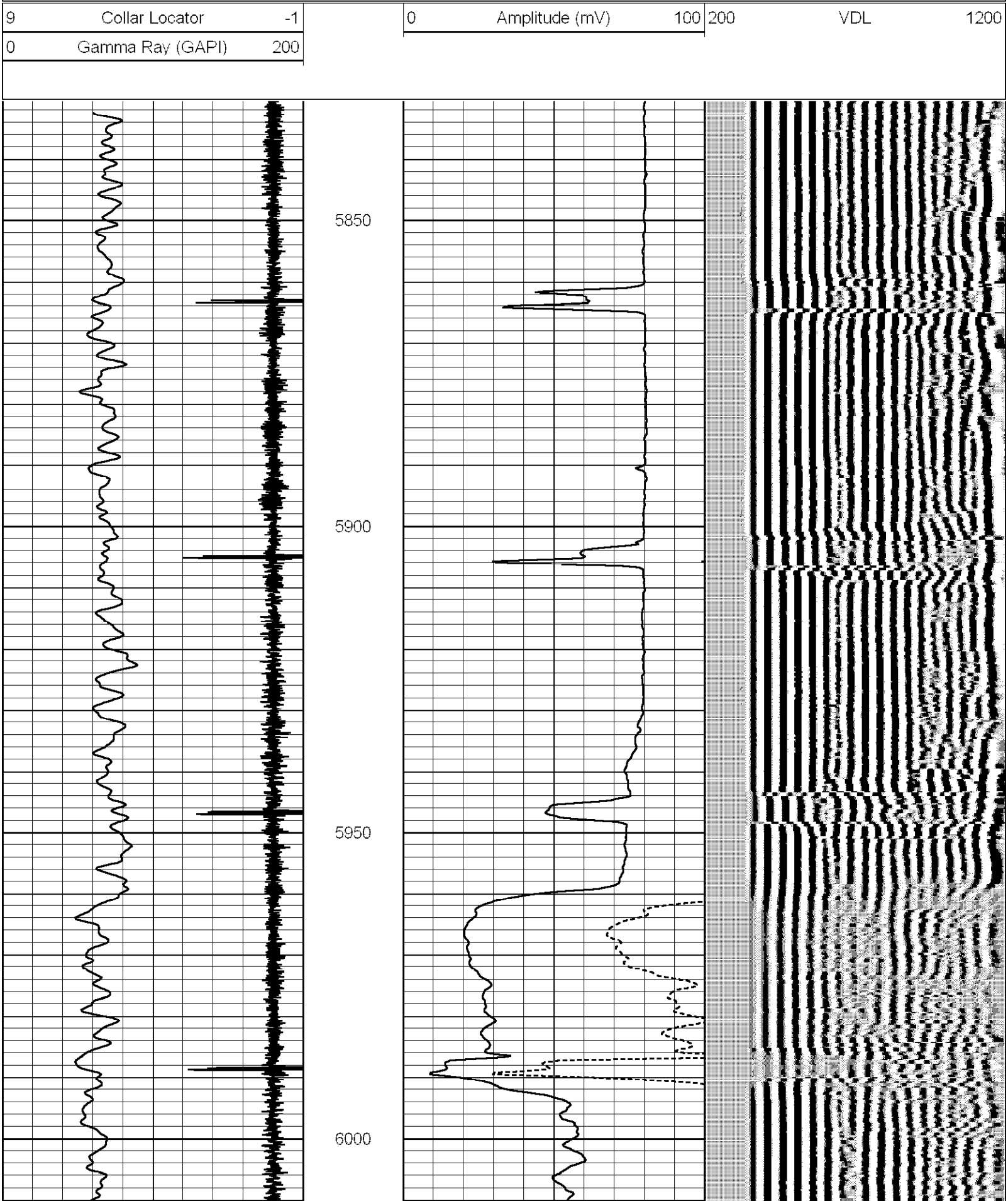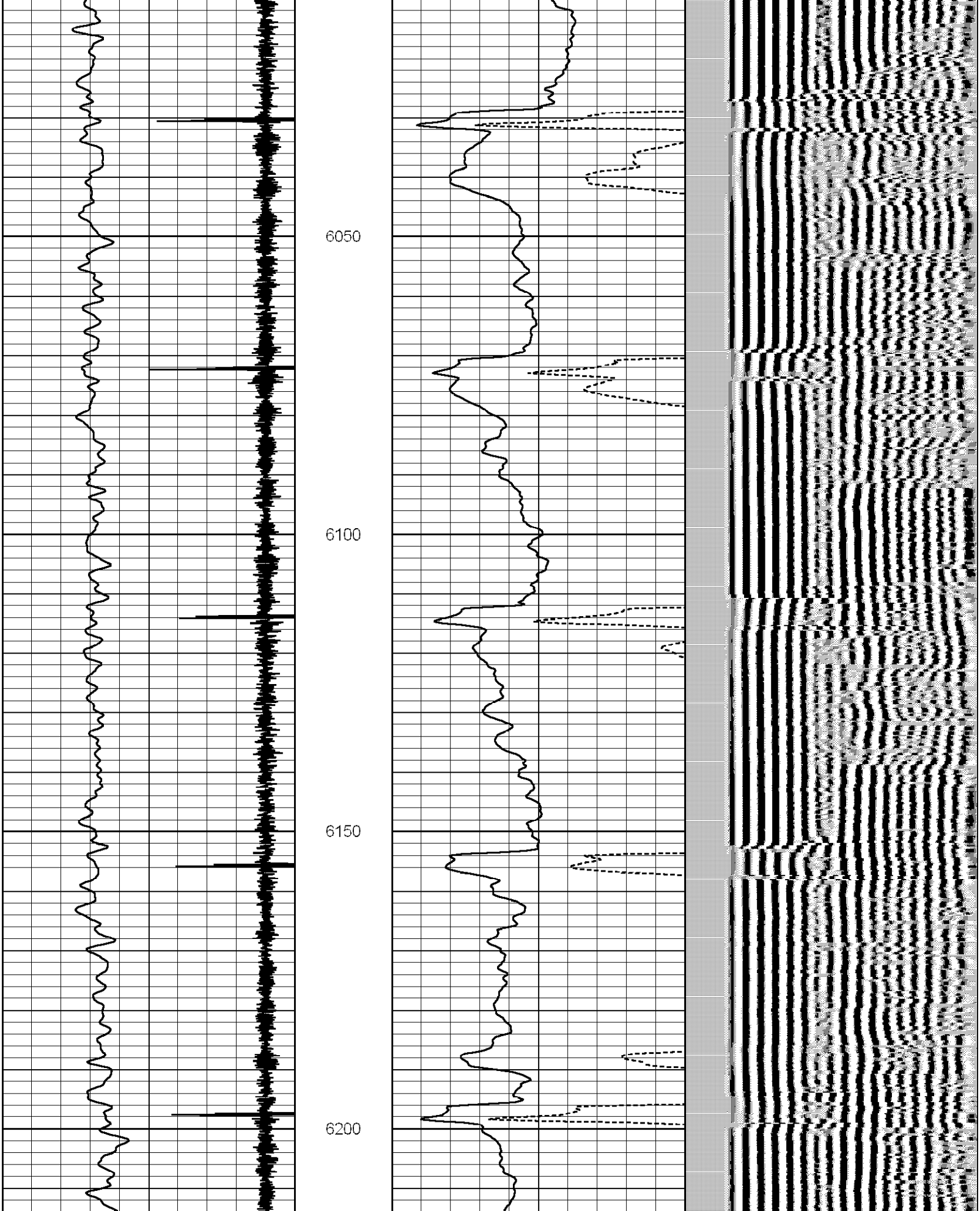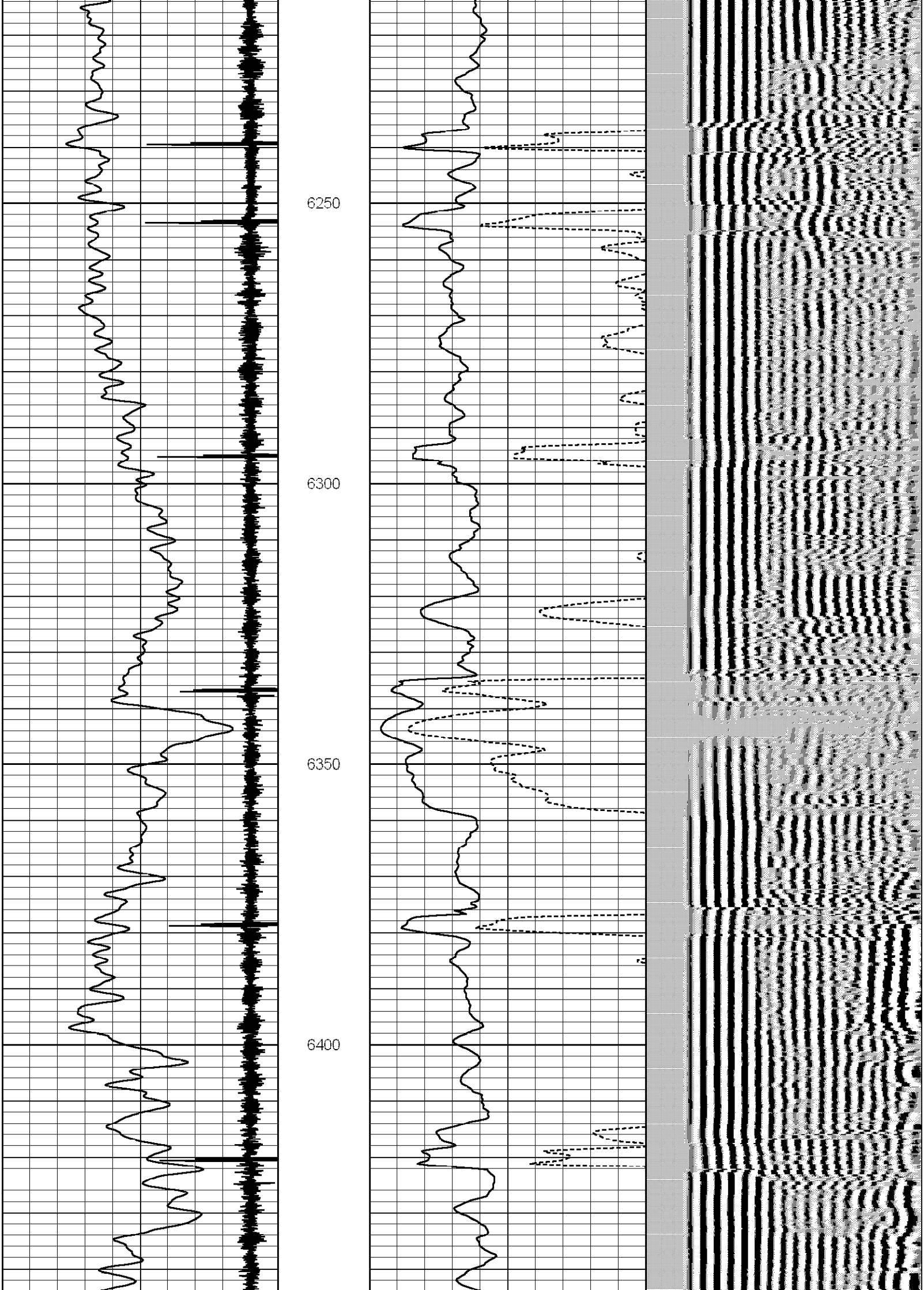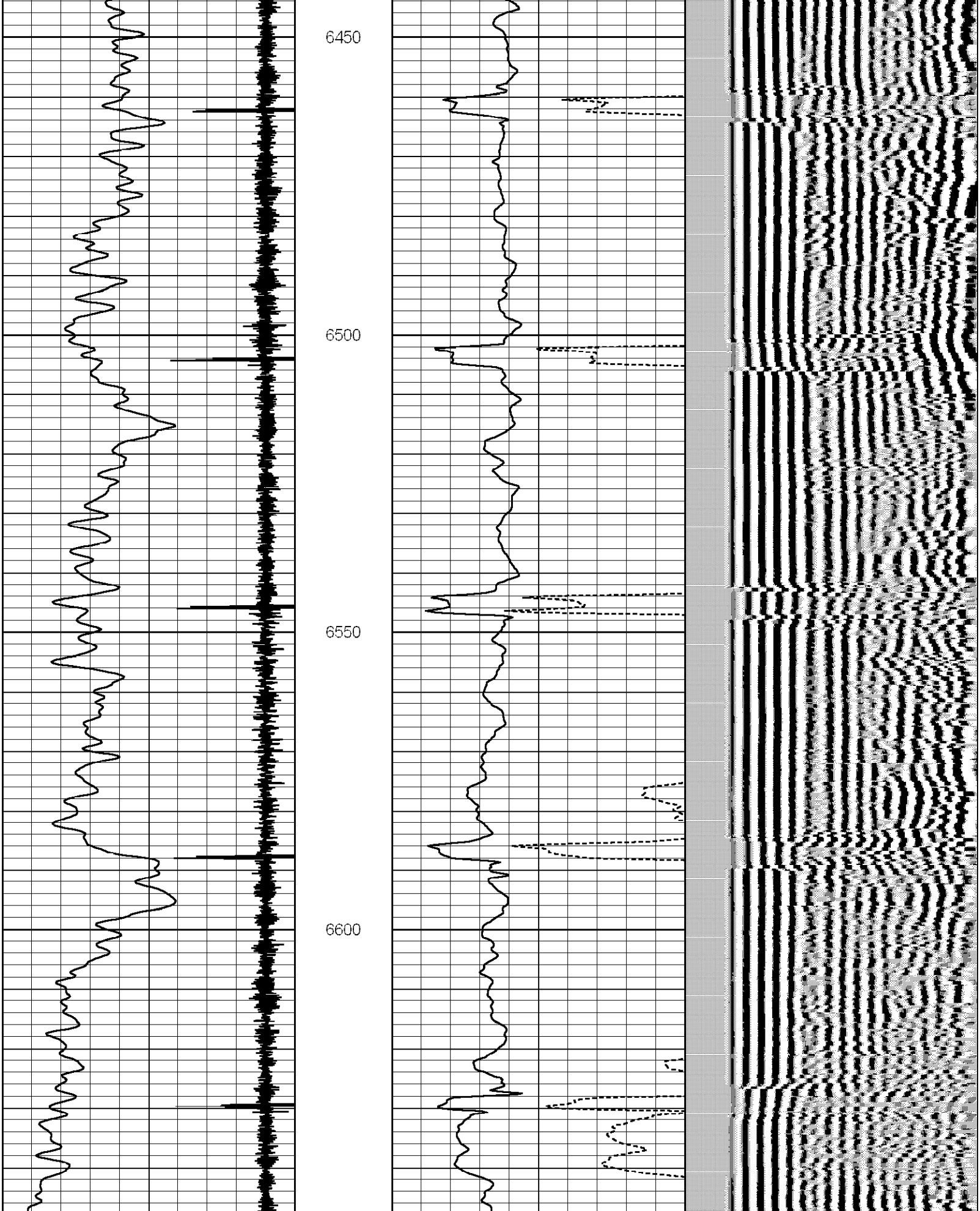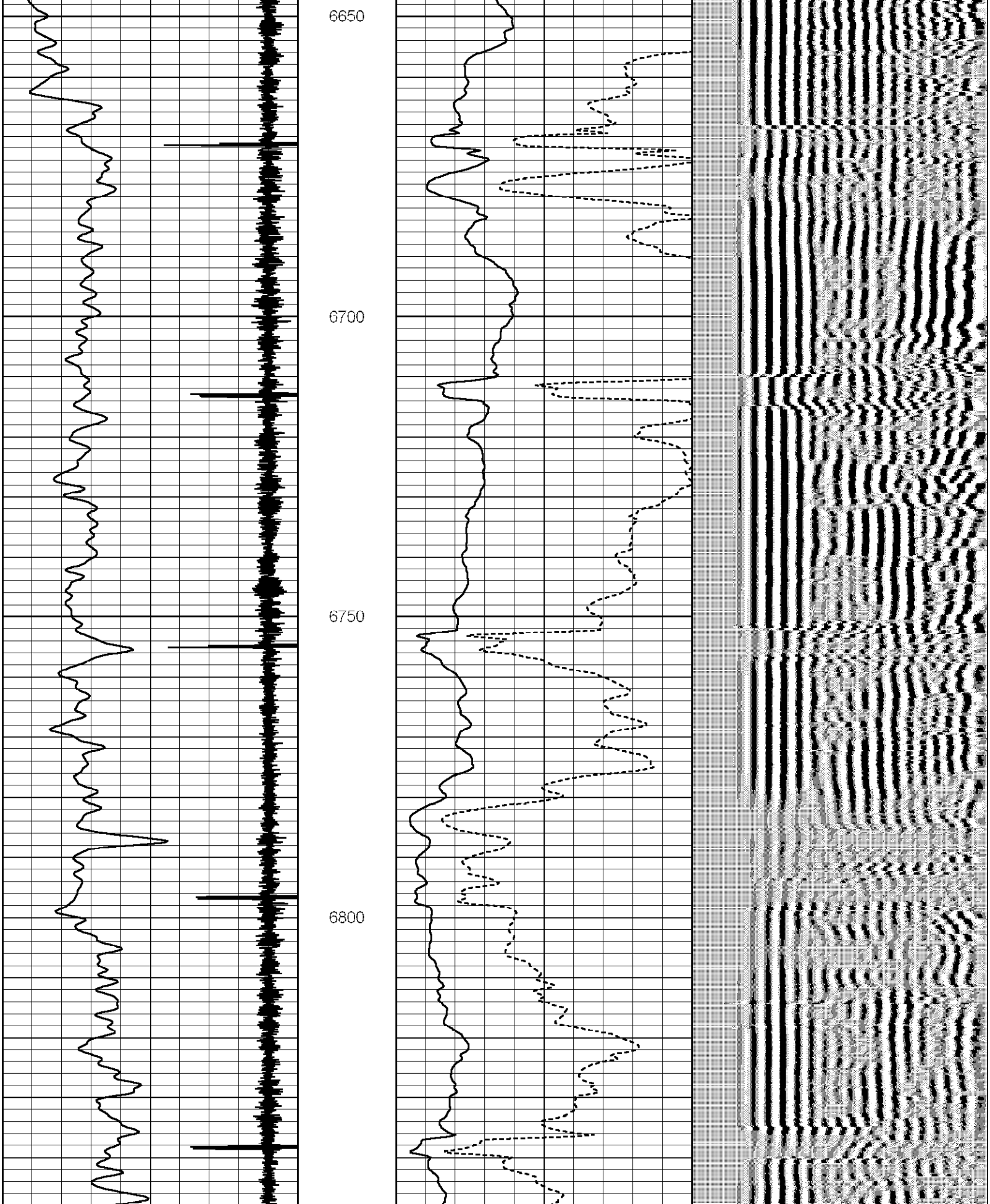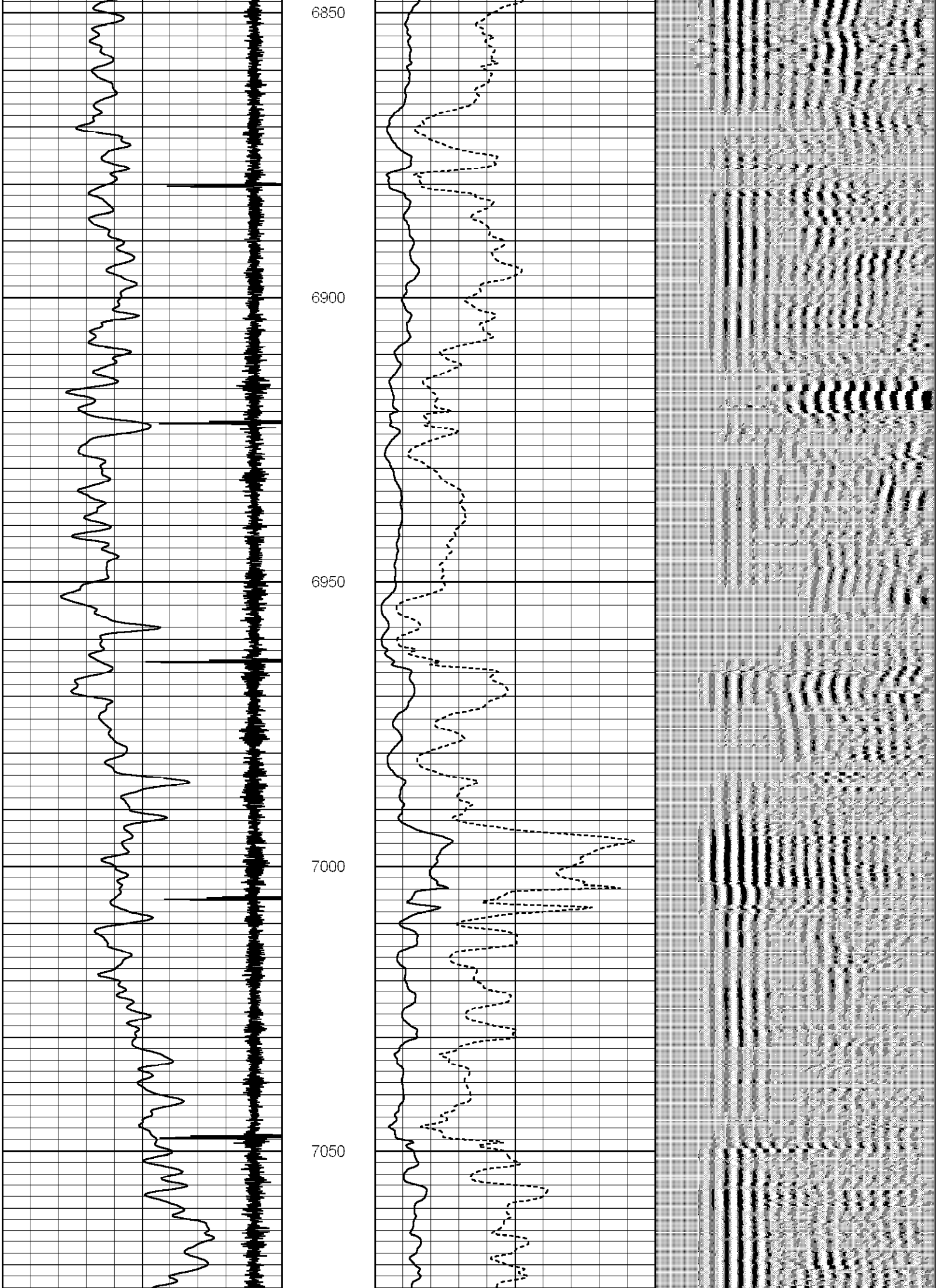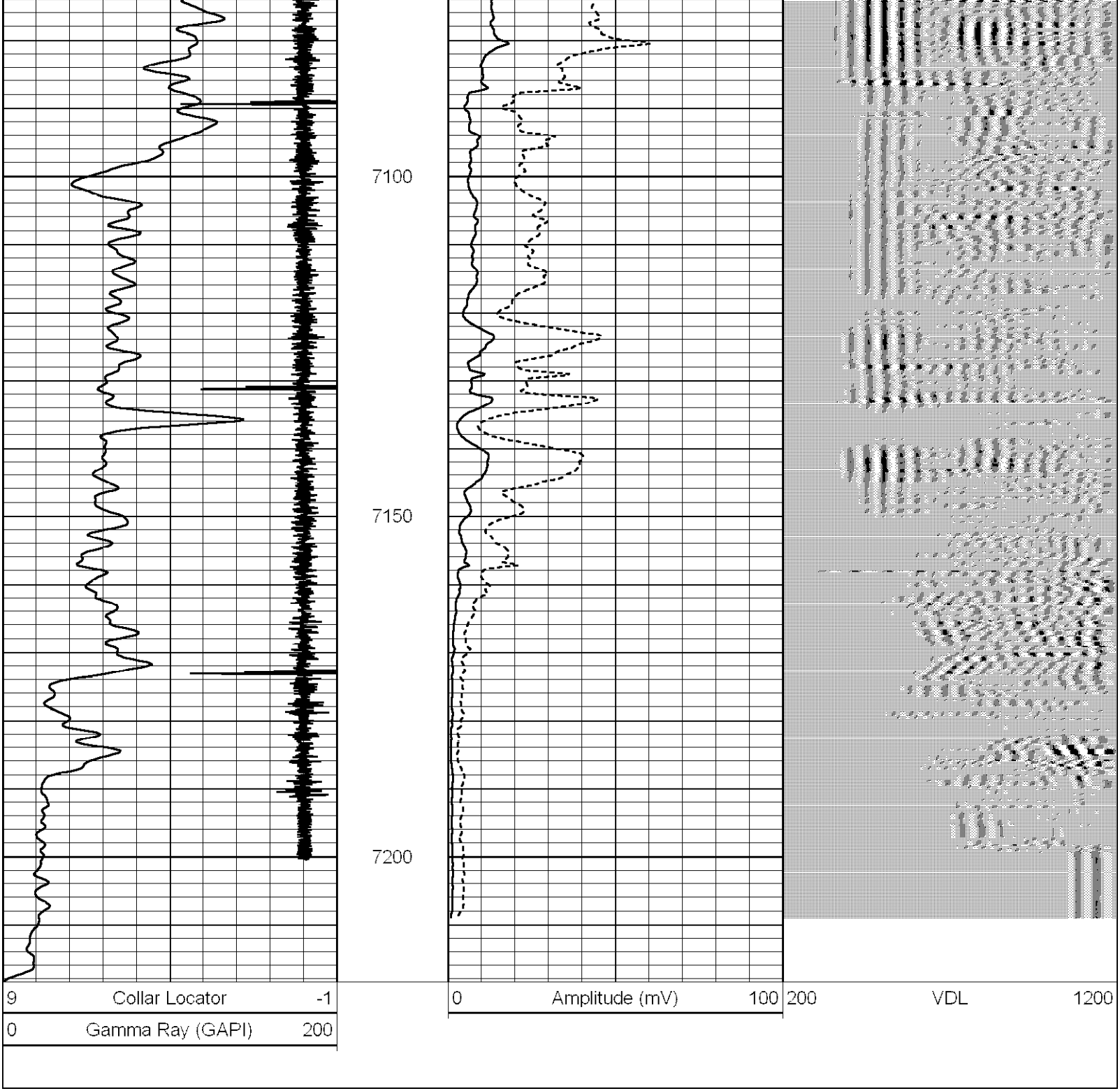Database File: #1 state log.db
Dataset Pathname: pass16
Presentation Format: scbl_dr
Dataset Creation: Mon Jul 06 10:51:44 2009 by Log Std Casedhole 07122
Charted by: Depth in Feet scaled 1:240