

Project: Weld County, CO (NAD 83)
Site: Sec. 35-T11N-R61W
Well: Cox PC GK35-99HZ
Wellbore: Plan A (PERMITTING PLAN ONLY)
Design: Plan A - Rev 0

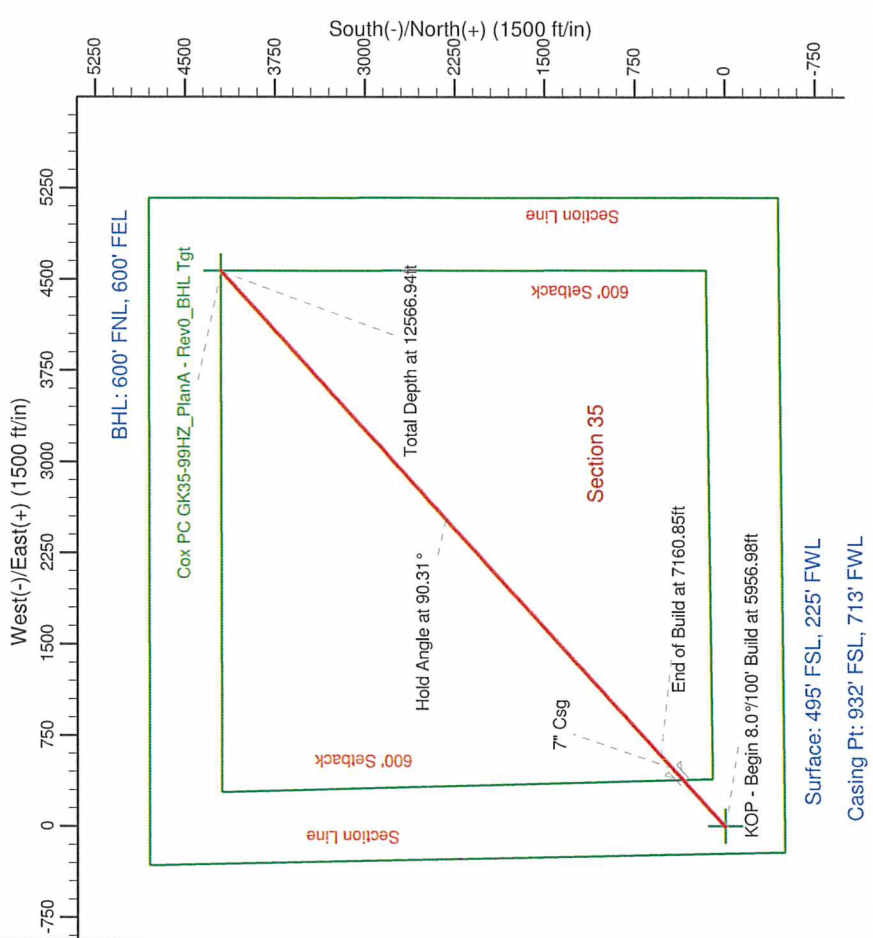
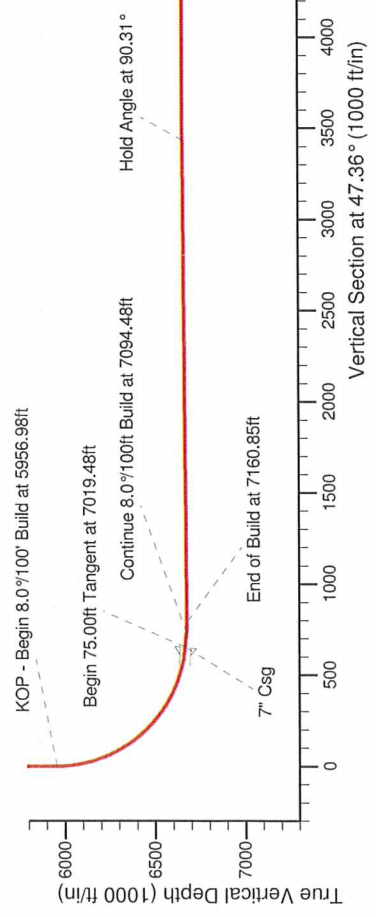
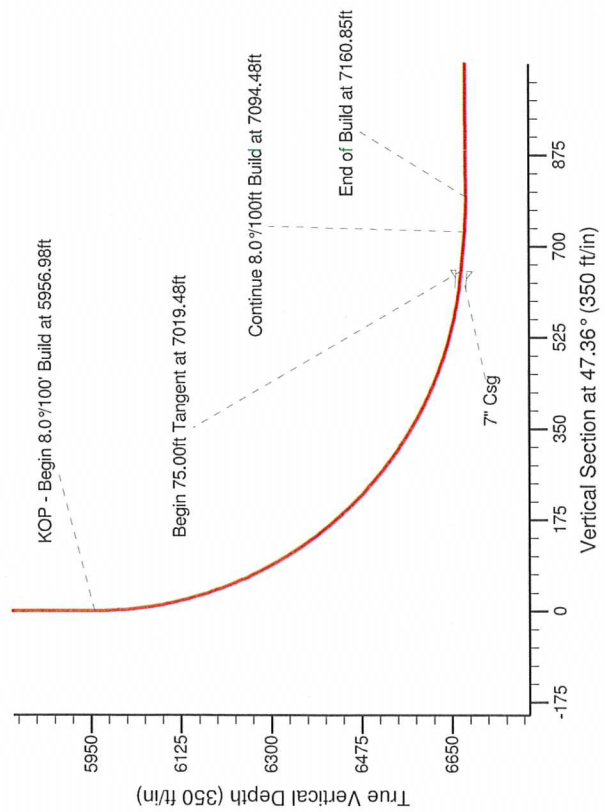
Noble Energy



SECTION DETAILS

Sec	MD	Inc	Azi	TVD	+N/-S	+E/-W	Dleg	TFace	VSec	Target
1	0.00	0.00	0.00	0.00	0.00	0.00	0.00	0.00	0.00	0.00
2	5956.98	0.00	0.00	5956.98	0.00	0.00	0.00	0.00	0.00	0.00
3	7019.48	85.00	47.36	6670.45	442.86	480.93	8.00	47.36	653.78	0.00
4	7094.48	85.00	47.36	6676.99	493.47	535.90	0.00	0.00	728.49	0.00
5	7160.85	90.31	47.36	6679.70	538.38	584.66	8.00	0.00	794.79	0.00
6	12566.94	90.31	47.36	6650.45	4200.35	4561.45	0.00	0.00	6200.79	0.00

Cox PC GK35-99HZ_PlanA - Rev0_BHL Tgt



WELL DETAILS: Cox PC GK35-99HZ	
Ground Level: 5084.00	Longitude 104° 10' 55.200 W
North: 1563352.16	Latitude 40° 52' 20.424 N
Plan: Plan A - Rev 0 (Cox PC GK35-99HZ_Plan A (PERMITTING PLAN ONLY))	
Created By: Jay Lantz	Date: 14:03, November 18 2010
Checked: _____	Date: _____
Reviewed: _____	Date: _____
Approved: _____	Date: _____