BRAN-DEX

WIRELINE SERVICES

GAMMA RAY C.C.L
CEMENT BOND V.D.L.

Company WALSH PRODUCTION INC.
Well MARICK 7-29
Field GROVER
County WELD
State CO

Company	WALSH PRODUCTION INC.
Well	MARICK 7-29
Field	GROVER
County	WELD
State	CO

Location: API # : 05-123-23360-00

1886' FNL & 1868' FEL
SWNE

SEC 29 TWP 11N RGE 61W

Other Services

Permanent Datum	GL	Elevation	5163
Log Measured From	KB		
Drilling Measured From	KB		

Elevation
K.B. 5173
D.F. 5172
G.L. 5163

Date	3-9-06		
Run Number	ONE		
Depth Driller	8905		
Depth Logger	7982		
Bottom Logged Interval	7978		
Top Log Interval	6500		
Open Hole Size			
Type Fluid	WATER		
Density / Viscosity			
Max. Recorded Temp.			
Estimated Cement Top	6680		
Time Well Ready			
Time Logger on Bottom			
Equipment Number	467		
Location	STERLING		
Recorded By	HOBBS		
Witnessed By	MARSHALL		

Borehole Record				Tubing Record			
Run Number	Bit	From	To	Size	Weight	From	To

Casing Record	Size	Wgt/Ft	Top	Bottom
Surface String				
Prot. String				
Production String	4.5			
Liner				

<<< Fold Here >>>

All interpretations are opinions based on inferences from electrical or other measurements and we cannot and do not guarantee the accuracy or correctness of any interpretation, and we shall not, except in the case of gross or willful negligence on our part, be liable or responsible for any loss, costs, damages, or expenses incurred or sustained by anyone resulting from any interpretation made by any of our officers, agents or employees. These interpretations are also subject to our general terms and conditions set out in our current Price Schedule.

Comments

Sensor	Offset (ft)	Schematic	Description	Len (ft)	OD (in)	Wt (lb)
CCL	13.25	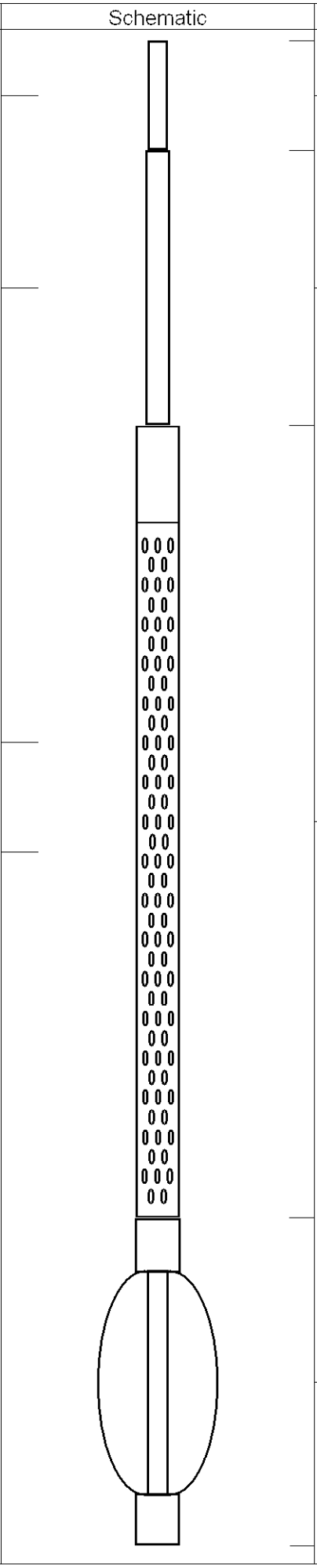	CCL-GR_1_3/8 (001) 1 3/8 titan ccl	1.00	1.38	11.00
GR	11.49		GR-s_t001 (t001)	2.52	1.69	30.00
WVF5	7.34					
			CBL-3_5 (001)	7.23	2.44	127.00
WVF3	6.34					
			CENT-B (2)	3.00	1.69	10.00

Dataset:	/field/well/run/_plots_/_jobs_/job1
Total Length:	13.75 ft
Total Weight:	178.00 lb
O.D.	2.44 in

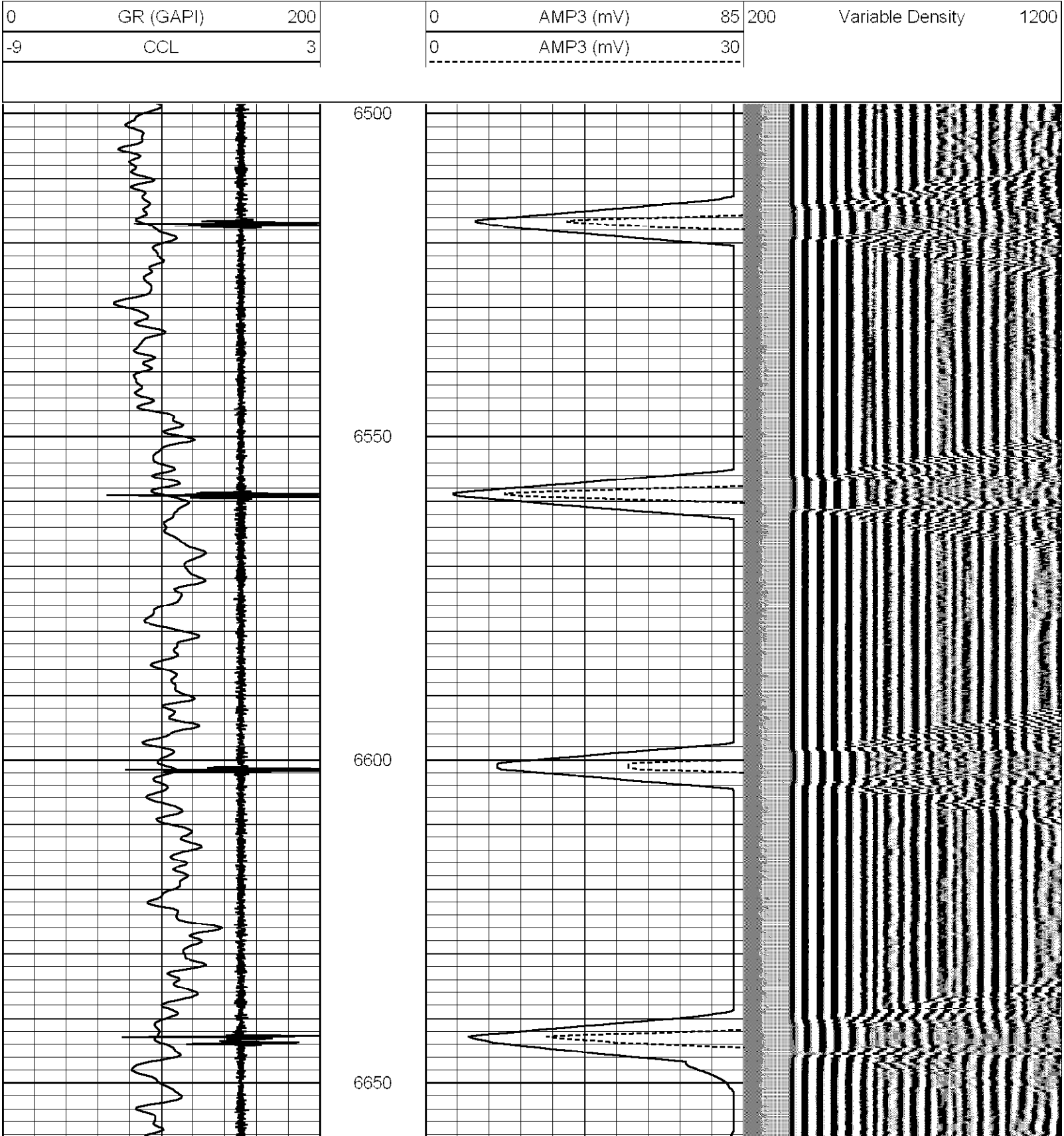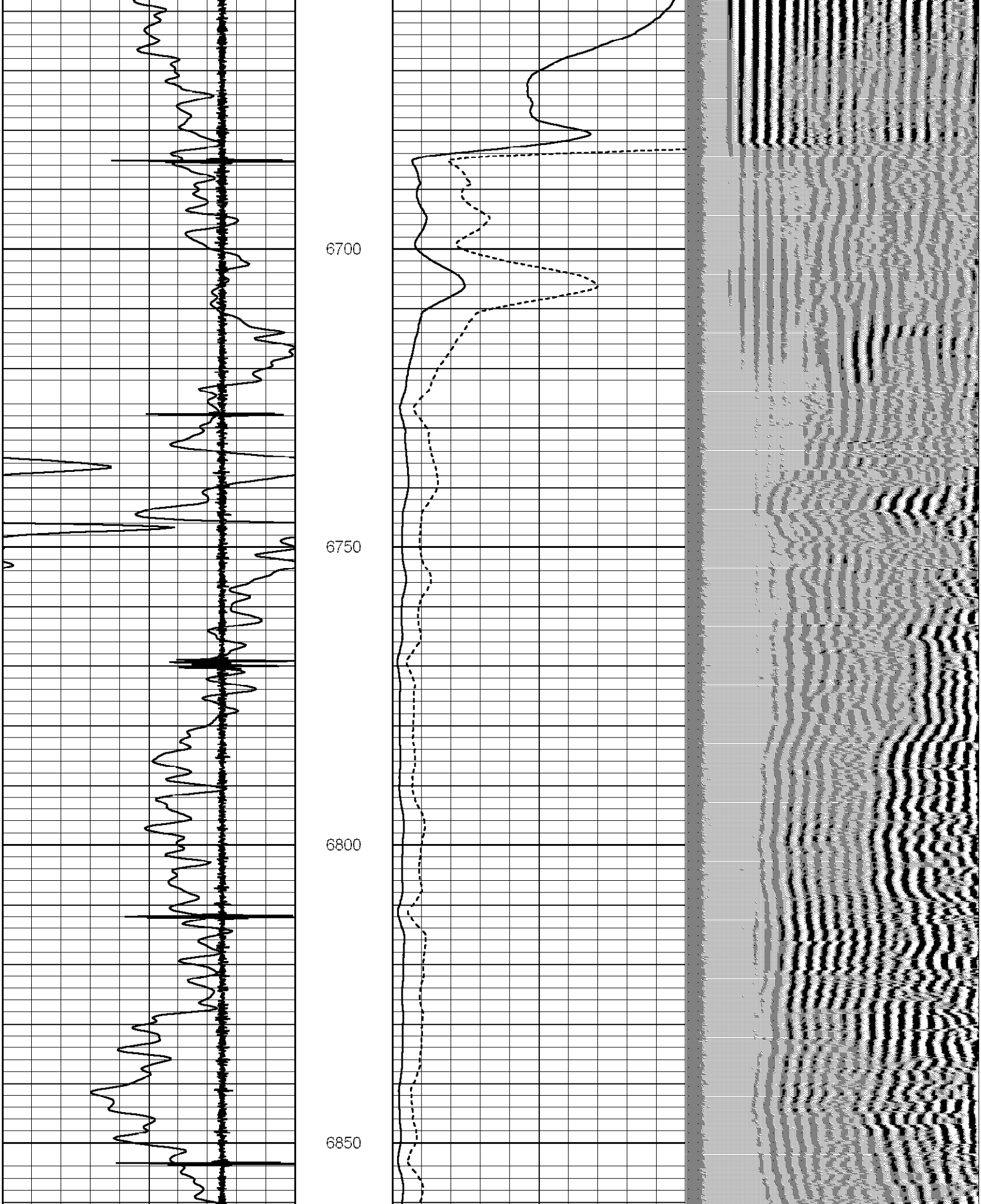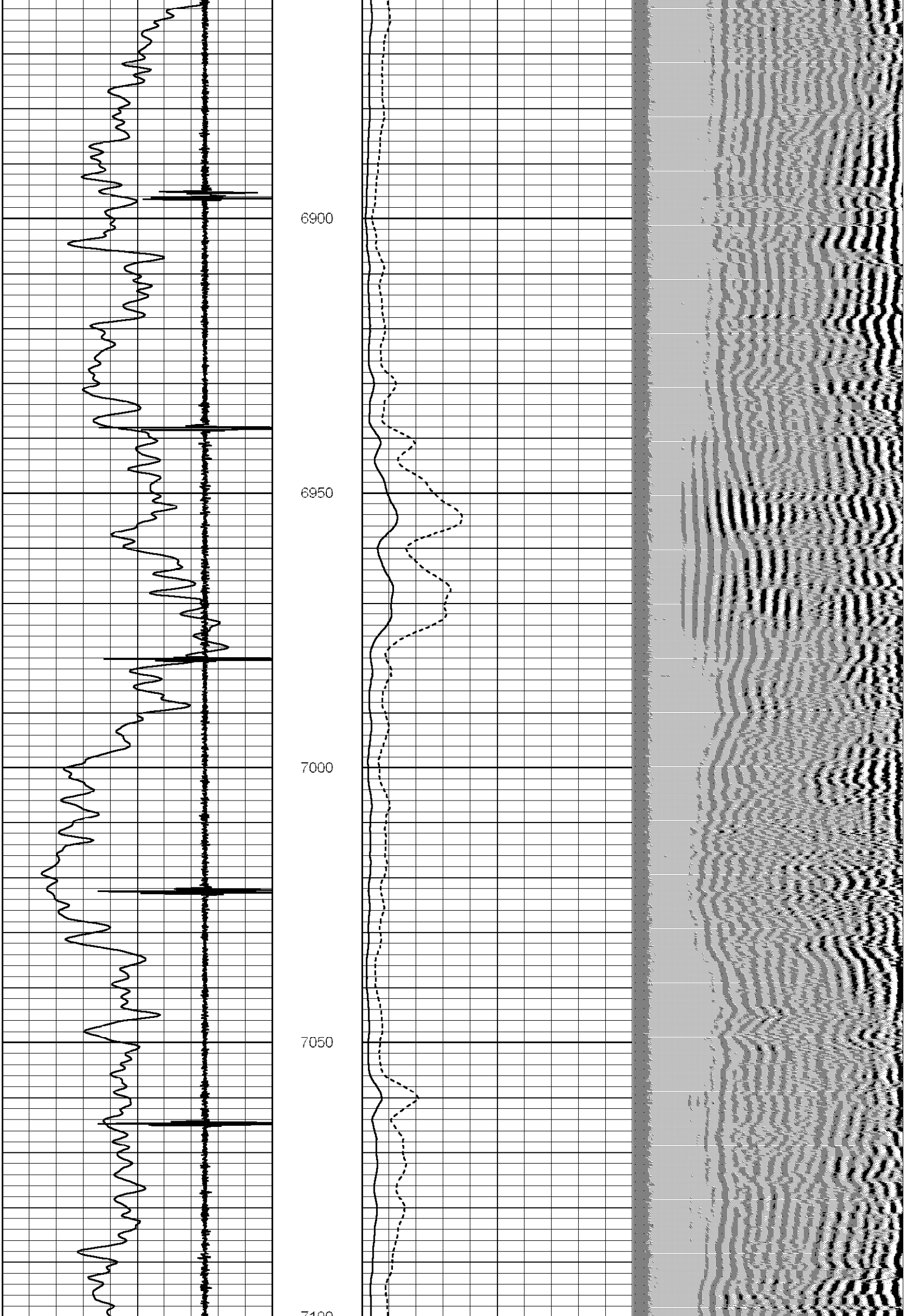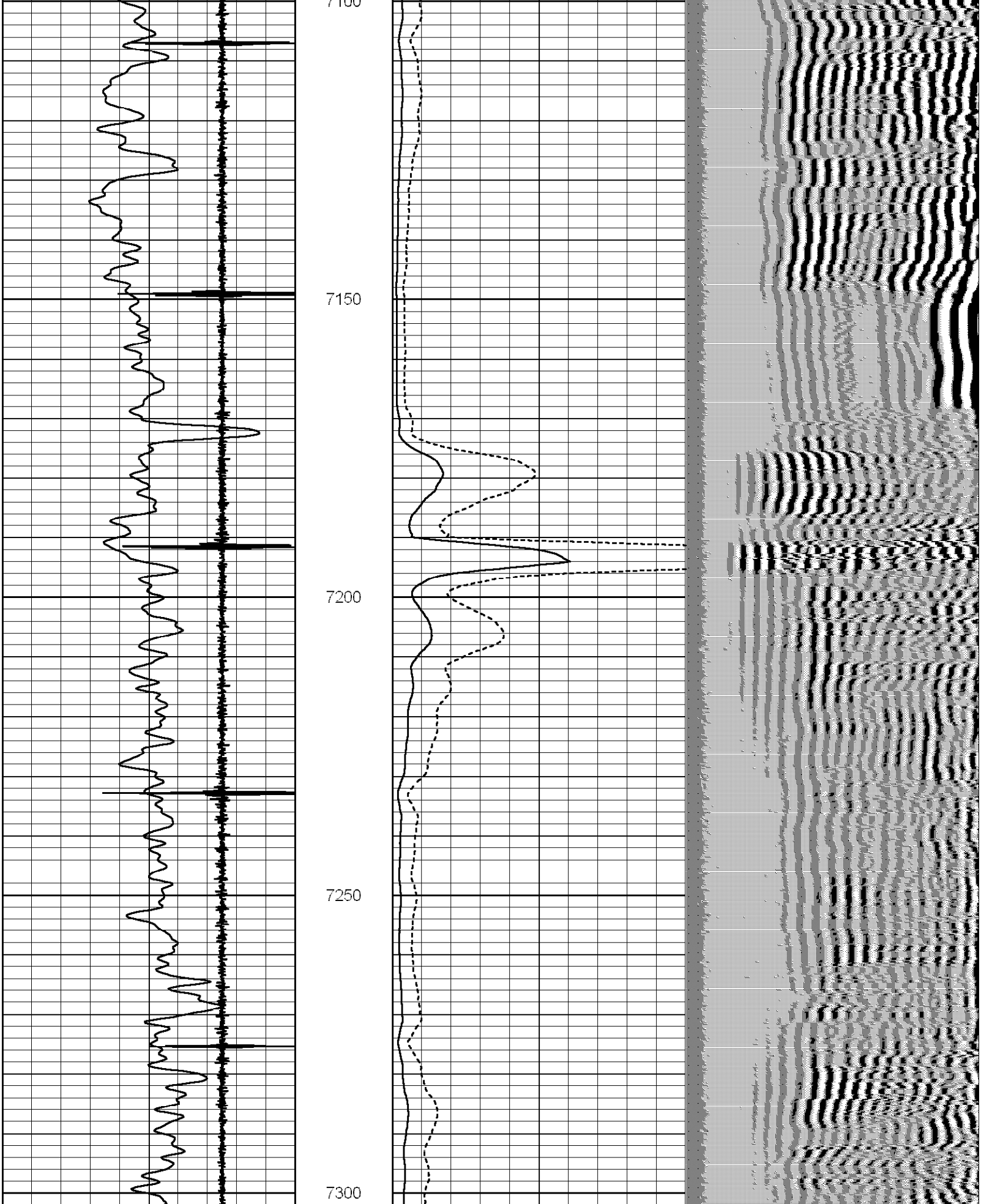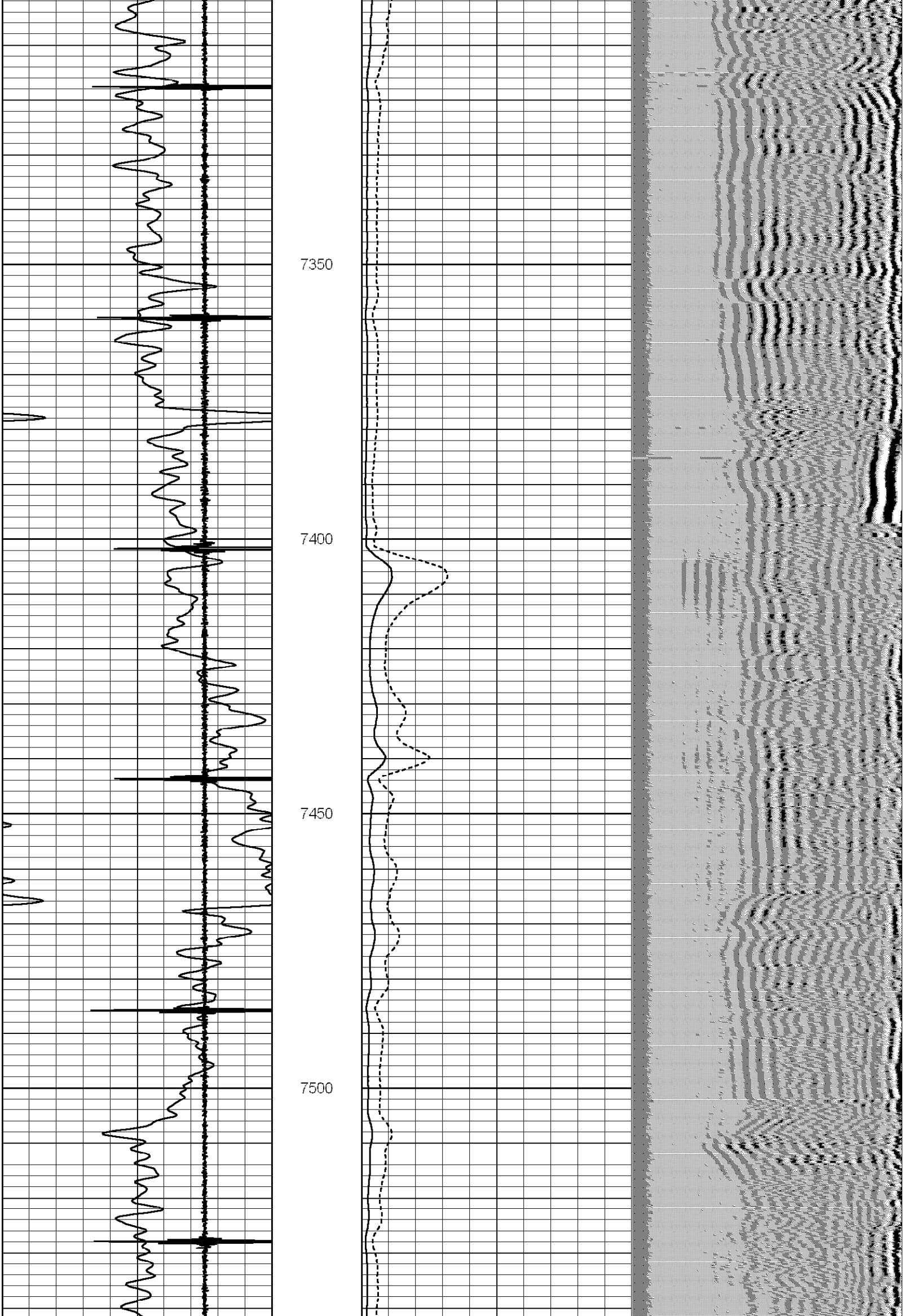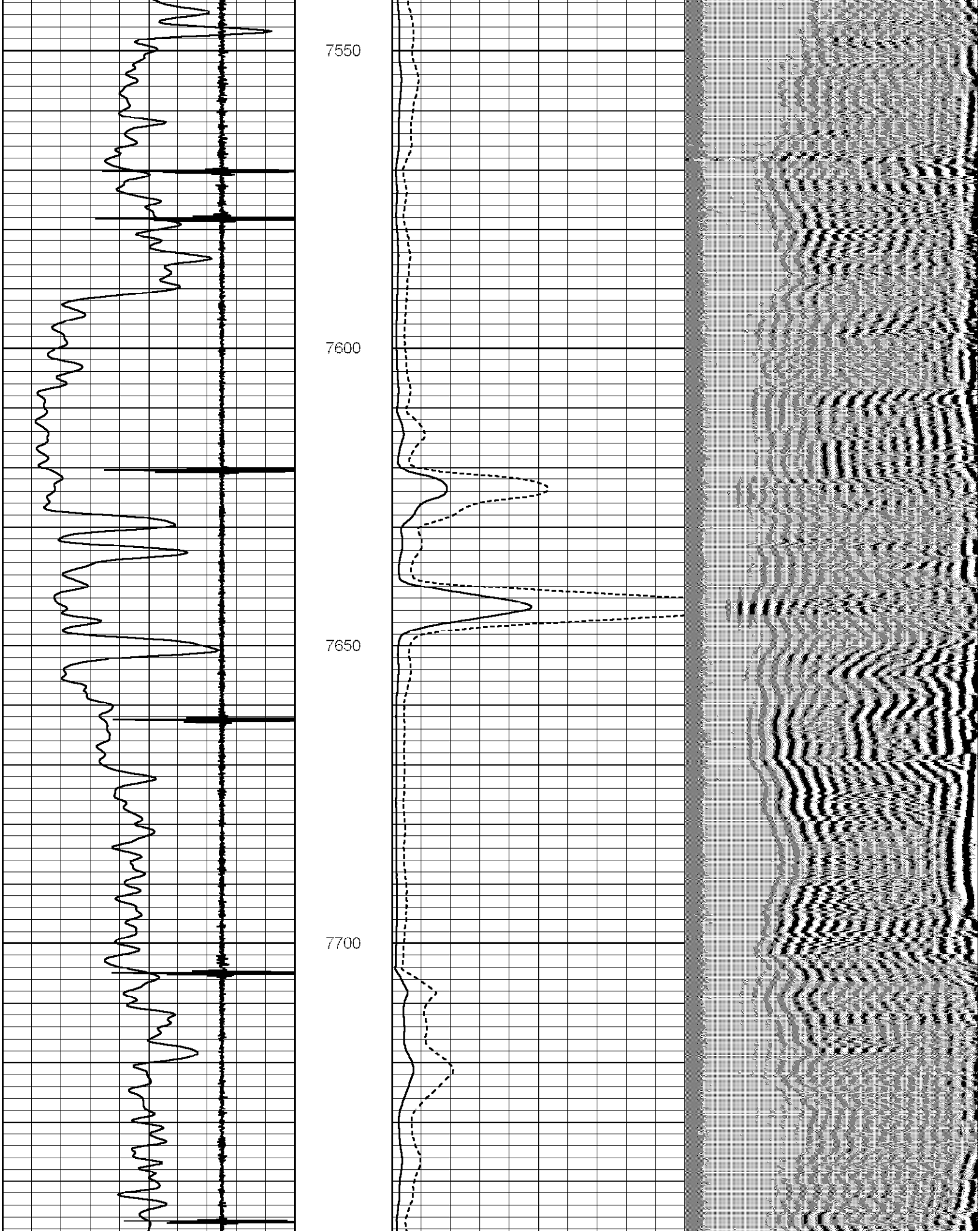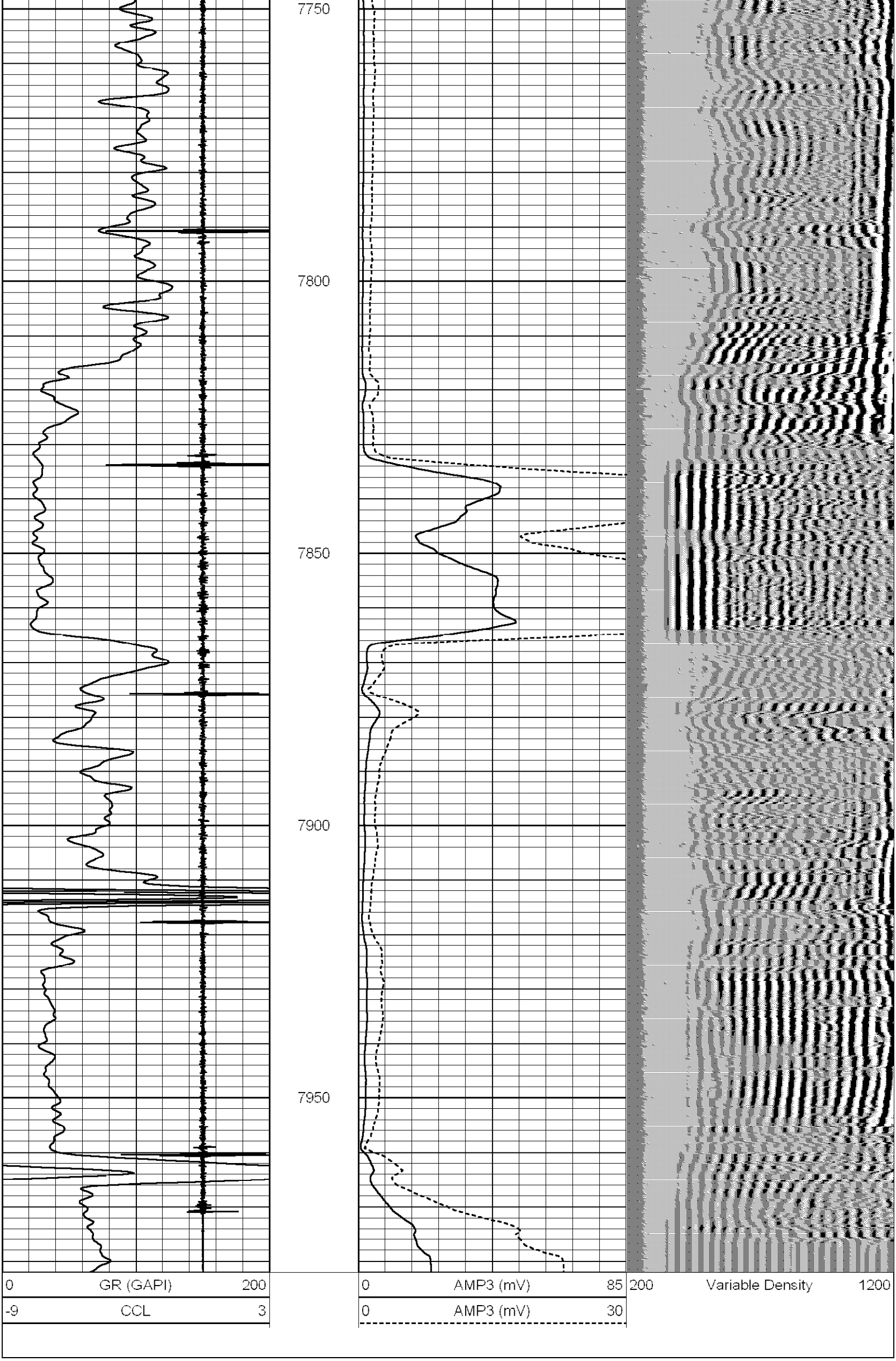Database File:	marick7-29.db
Dataset Pathname:	pass2
Presentation Format:	cblx
Dataset Creation:	Thu Mar 09 14:17:17 2006 by Log Warrior 7.0 STD Cas
Charted by:	Depth in Feet scaled 1:240