

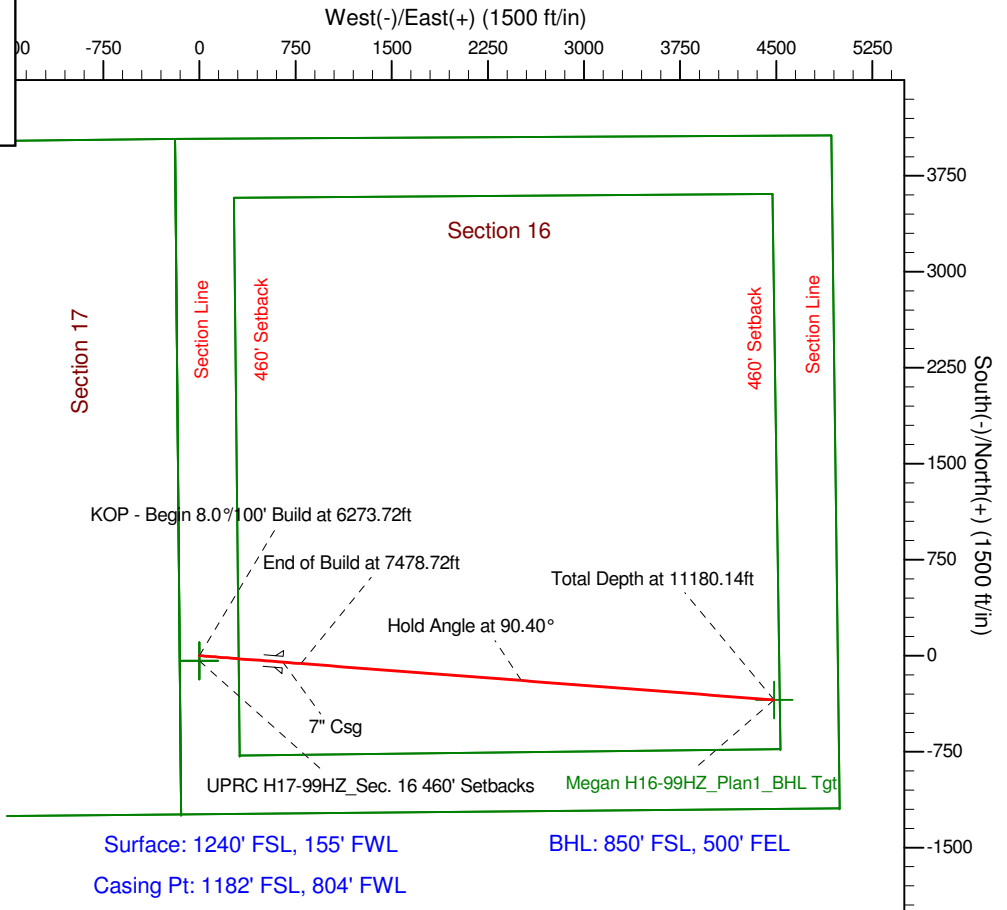
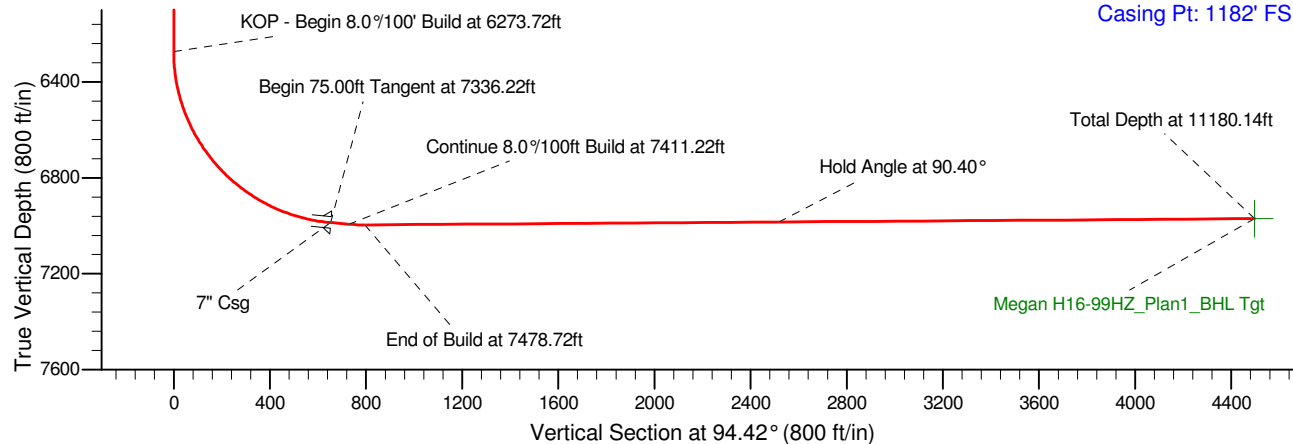
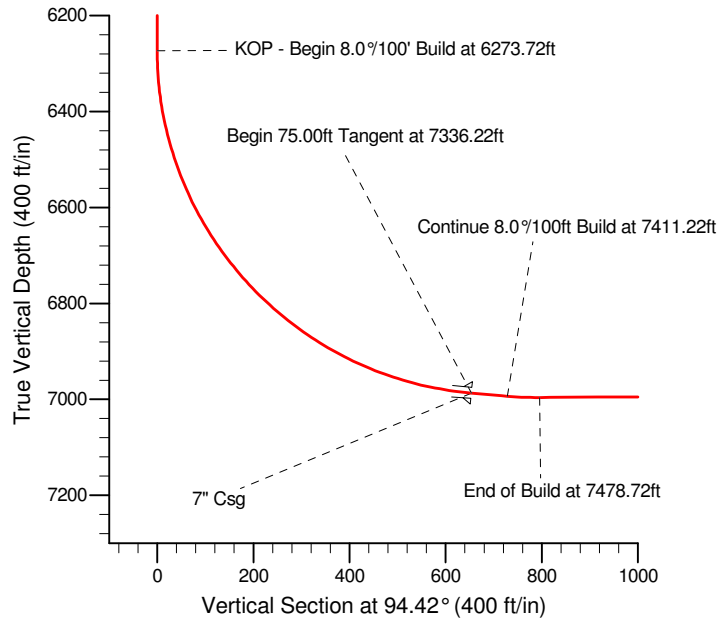
Project: Weld County, CO (NAD 83)
Site: Sec. 16-T3N-R65W
Well: Megan H16-99HZ
Wellbore: Plan #1
Design: Plan #1 Proposal

Noble Energy

HALLIBURTON
Sperry Drilling

SECTION DETAILS

Sec	MD	Inc	Azi	TVD	+N/-S	+E/-W	DLeg	TFace	VSec	Target
1	0.00	0.00	0.00	0.00	0.00	0.00	0.00	0.00	0.00	
2	6273.72	0.00	0.00	6273.72	0.00	0.00	0.00	0.00	0.00	
3	7336.22	85.00	94.42	6987.19	-50.38	651.83	8.00	94.42	653.78	
4	7411.22	85.00	94.42	6993.73	-56.14	726.32	0.00	0.00	728.49	
5	7478.72	90.40	94.42	6996.44	-61.34	793.54	8.00	0.00	795.91	
6	11180.14	90.40	94.42	6970.60	-346.59	4483.86	0.00	0.00	4497.24	Megan H16-99HZ_Plan1_BHL Tgt



WELL DETAILS: Megan H16-99HZ

Ground Level: 4856.00
Northing: 1324626.74 Easting: 3229757.87 Latitude: 40° 13' 17.659 N Longitude: 104° 40' 37.924 W

Plan: Plan #1 Proposal (Megan H16-99HZ/Plan #1)

Created By: Jay Lantz Date: 16:00, November 08 2010
Checked: _____ Date: _____
Reviewed: _____ Date: _____
Approved: _____ Date: _____