

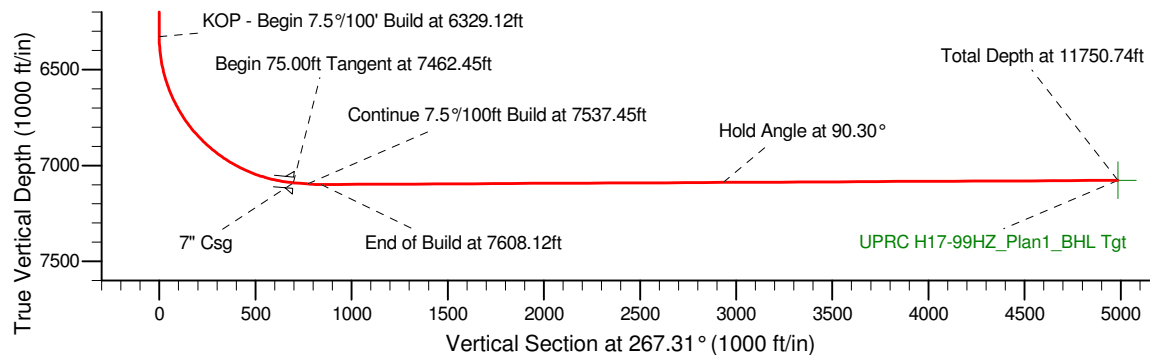
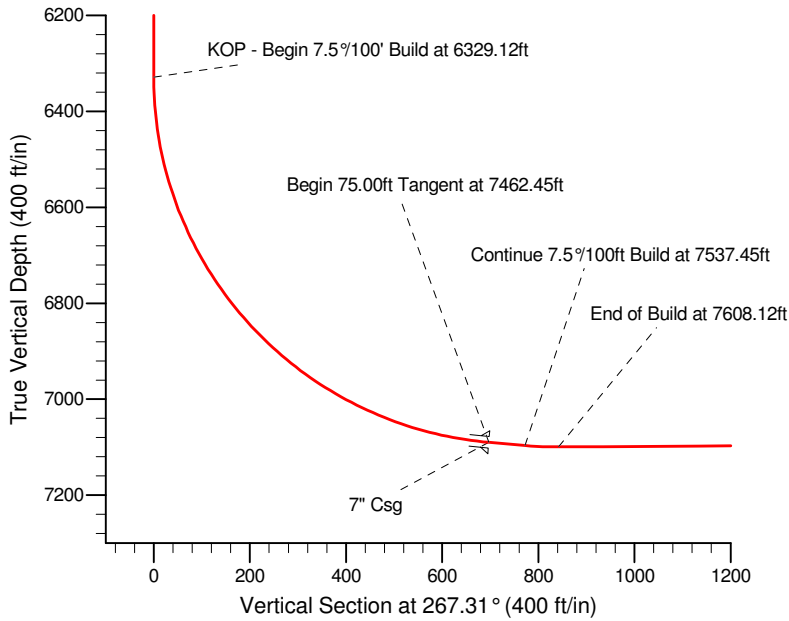
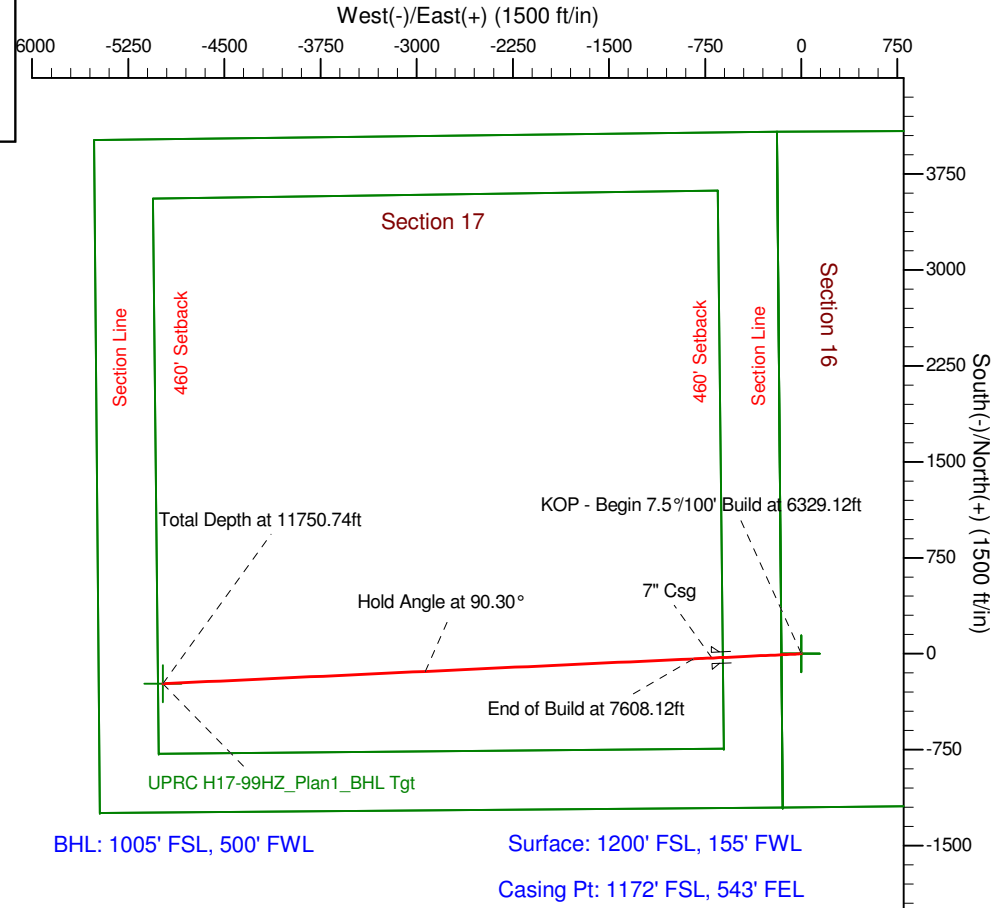
Project: Weld County, CO (NAD 83)
 Site: Sec. 16-T3N-R65W
 Well: UPRC H17-99HZ
 Wellbore: Plan #1
 Design: Plan #1 Proposal

Noble Energy

HALLIBURTON
 Sperry Drilling

SECTION DETAILS

Sec	MD	Inc	Azi	TVD	+N/-S	+E/-W	DLeg	TFace	VSec	Target
1	0.00	0.00	0.00	0.00	0.00	0.00	0.00	0.00	0.00	
2	6329.12	0.00	0.00	6329.12	0.00	0.00	0.00	0.00	0.00	
3	7462.45	85.00	267.31	7090.16	-32.73	-696.59	7.50	267.31	697.36	
4	7537.45	85.00	267.31	7096.69	-36.24	-771.23	0.00	0.00	772.08	
5	7608.12	90.30	267.31	7099.59	-39.55	-841.73	7.50	0.00	842.66	
6	11750.74	90.30	267.31	7077.90	-233.97	-4979.73	0.00	0.00	4985.22	UPRC H17-99HZ_Plan1_BHL Tgt



WELL DETAILS: UPRC H17-99HZ

Ground Level: 4856.00
 Northing 1324586.67 Easting 3229758.24 Latitude 40° 13' 17.263 N Longitude 104° 40' 37.924 W

Plan: Plan #1 Proposal (UPRC H17-99HZ/Plan #1)

Created By: Jay Lantz Date: 15:24, November 08 2010
 Checked: _____ Date: _____
 Reviewed: _____ Date: _____
 Approved: _____ Date: _____