

SEKICH 30-20 TOPO HYDROLOGY MAP A

1,300' Radius

18

17






















3N 67W

Surface Location

Un-named Streams are 982' and 1,144' N

Well Elevation: 4,851
Stream Elevations: 4,849

Legend

- | | |
|---|---|
|  Permit Wells selection 2 |  Water |
|  Water Wells |  Road - Local |
|  WELLS |  Road - Primary |
|  SEKICH 3020 BUFFER |  Road - Secondary |
|  WILDFLOWER 1627 BUFFER |  Road - Interstates |
|  300 Ft Stream Buffer |  Road - Trails |
|  Sections - Rockies (Premier/GCDB) |  Road - Interchanges |
|  Townships - Rockies (Premier/GCDB) |  Rivers |
|  Rivers |  Ponds |
|  Ponds |  Lakes |
|  Lakes | |

0 250 500 1,000 Feet

19

20