J-W WIRELINE COMPANY

CEMENT BOND
GAMMA RAY
COLLAR CORRELATION LOG

Company BONANZA CREEK OPERATING CO. LLC
Well ANTELOPE 11-18
Field WATTENBERG
County WELD
State COLORADO

Company BONANZA CREEK OPERATING CO. LLC
Well ANTELOPE 11-18
Field WATTENBERG
County WELD State COLORADO

Location: API # : 05-123-30516-00
660' FNL & 660' FWL
NW NW
SEC. 18 TWP. 5N RGE. 62W
SEC TWP RGE

Other Services
NONE

Permanent Datum	GROUND LEVEL	Elevation	4612
Log Measured From	KELLY BUSHING		
Drilling Measured From	KELLY BUSHING		

Elevation
K.B. 4622
D.F. 4621
G.L. 4612

Date	19-MAY-2010		
Run Number	ONE		
Depth Driller	6671		
Depth Logger	6638		
Bottom Logged Interval	6637		
Top Log Interval	2500		
Open Hole Size	7 7/8		
Type Fluid	WATER		
Density / Viscosity	---		
Max. Recorded Temp.	NOT RECORDED		
Estimated Cement Top	5758 LOWER SEC	2630 UPPER SEC.	
Time Well Ready	---		
Time Logger on Bottom	---		
Equipment Number	2405/OLD TECKO		
Location	BRIGHTON		
Recorded By	HAYES		
Witnessed By	MR. KURT DODGE		

Borehole Record				Tubing Record			
Run Number	Bit	From	To	Size	Weight	From	To

Casing Record	Size	Wgt/Ft	Top	Bottom
Surface String	8 5/8	???	SURFACE	411
Prot. String				
Production String	4.5	11.6 #	SURFACE	TOTAL DEPTH
Liner				

<<< Fold Here >>>

All interpretations are opinions based on inferences from electrical or other measurements and we cannot and do not guarantee the accuracy or correctness of any interpretation, and we shall not, except in the case of gross or willful negligence on our part, be liable or responsible for any loss, costs, damages, or expenses incurred or sustained by anyone resulting from any interpretation made by any of our officers, agents or employees. These interpretations are also subject to our general terms and conditions set out in our current Price Schedule.

Comments

LOG CORELATED TO CD, CN, DI LOG
DATED 12-MAY-2010

LOG SPLIT FOR CORRELATION PURPOSES

Database File: antelope 11-18.db
Dataset Pathname: pass3
Presentation Format: cblx
Dataset Creation: Wed May 19 14:33:35 2010 by Log Std Casedhole 08121
Charted by: Depth in Feet scaled 1:240

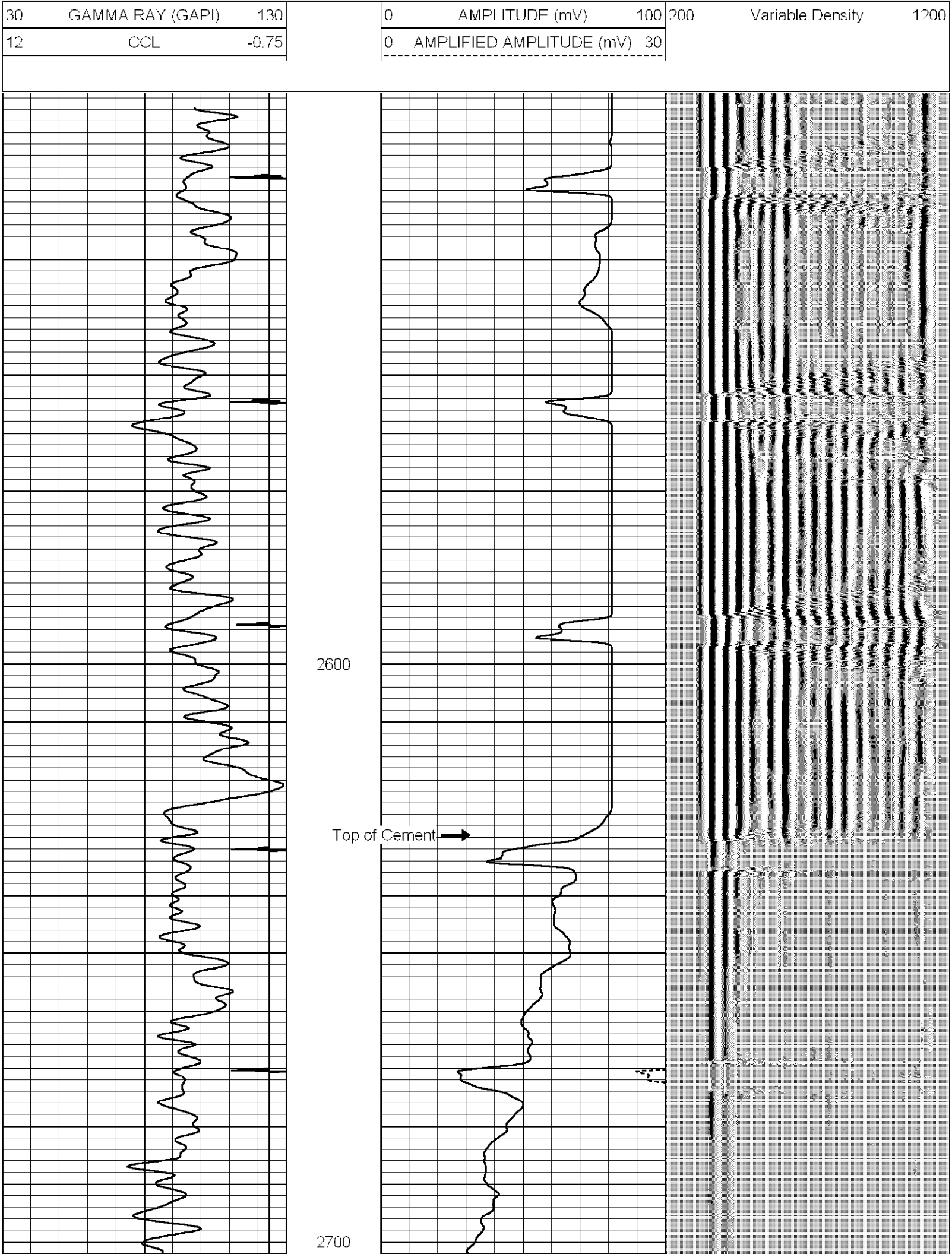

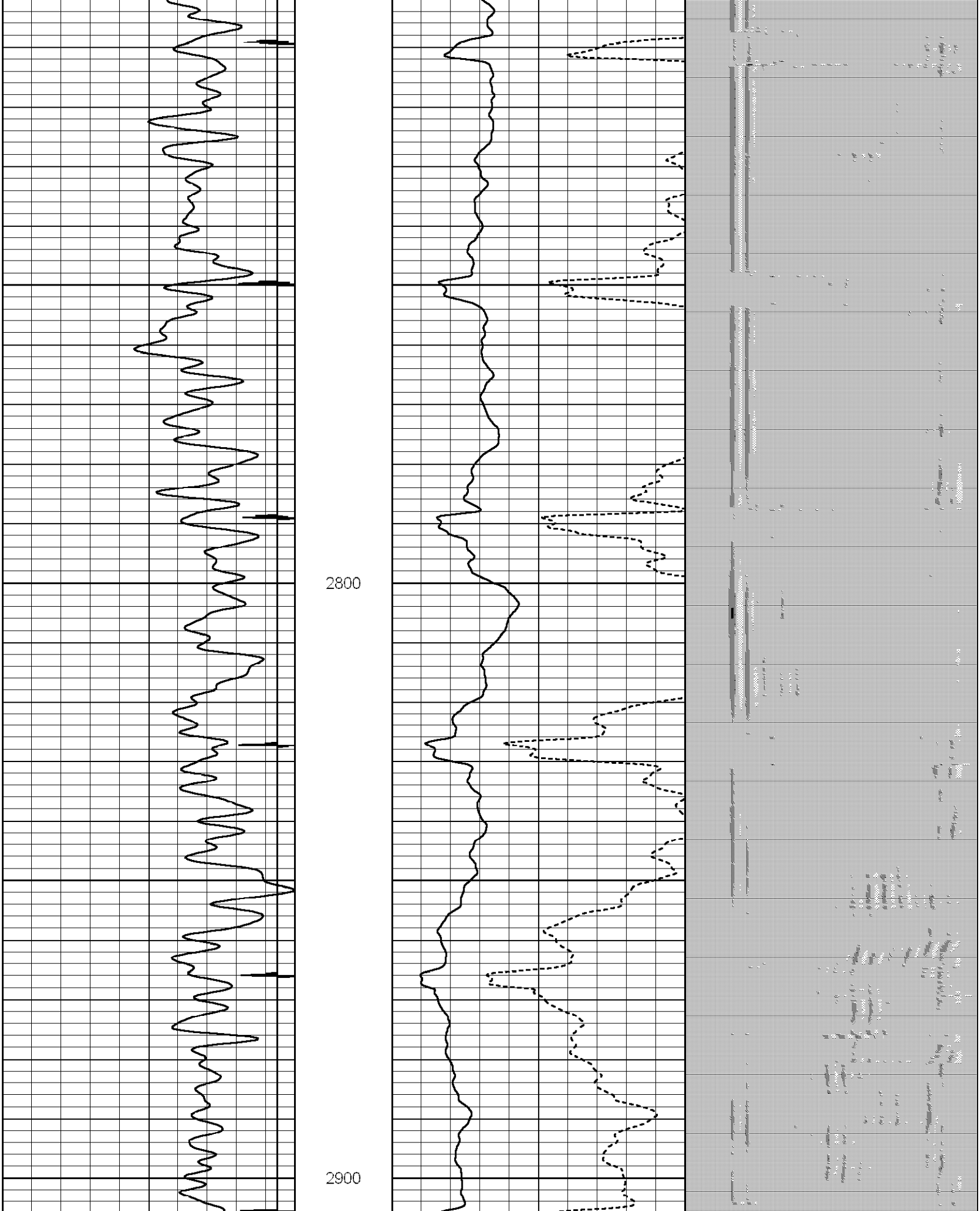

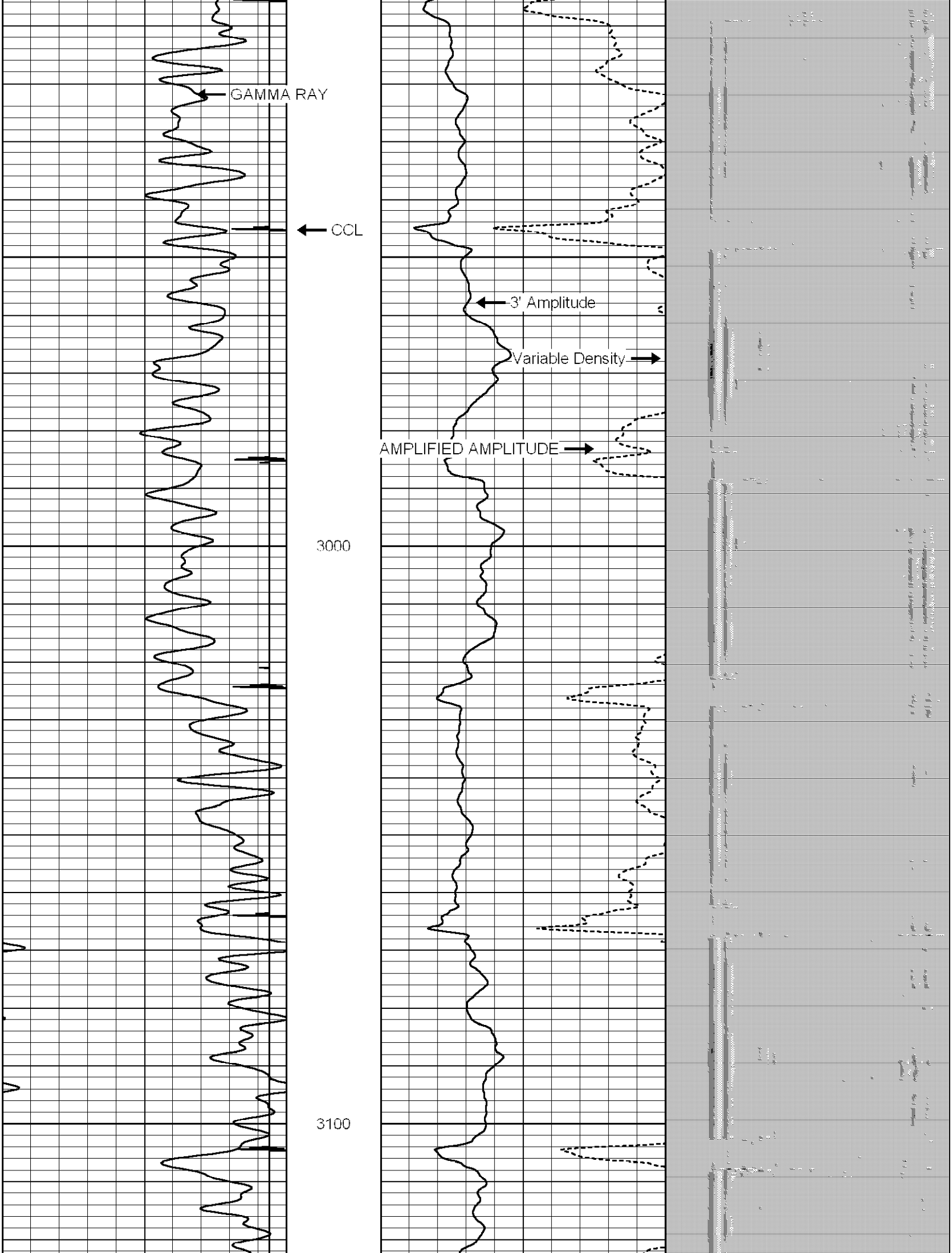

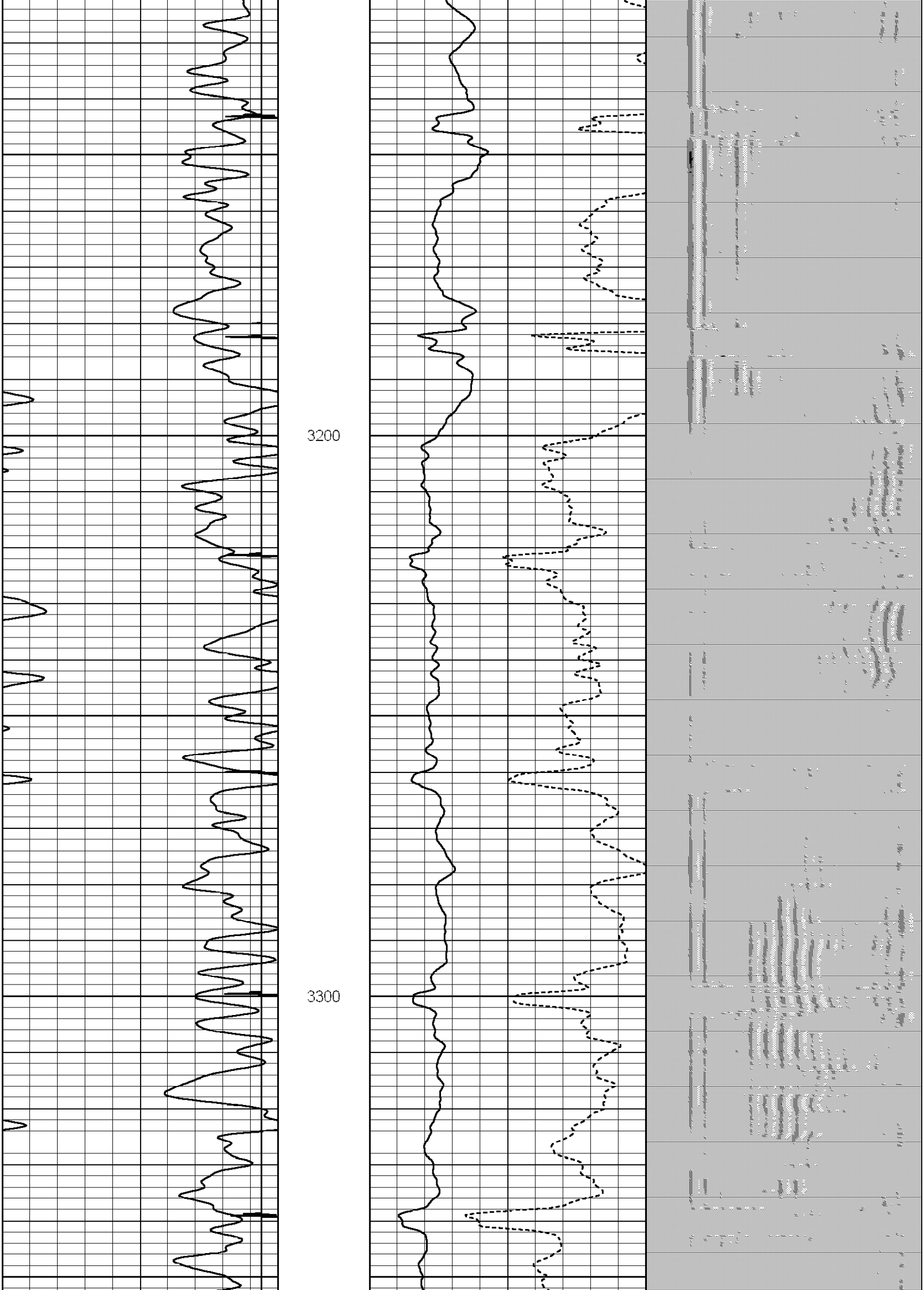

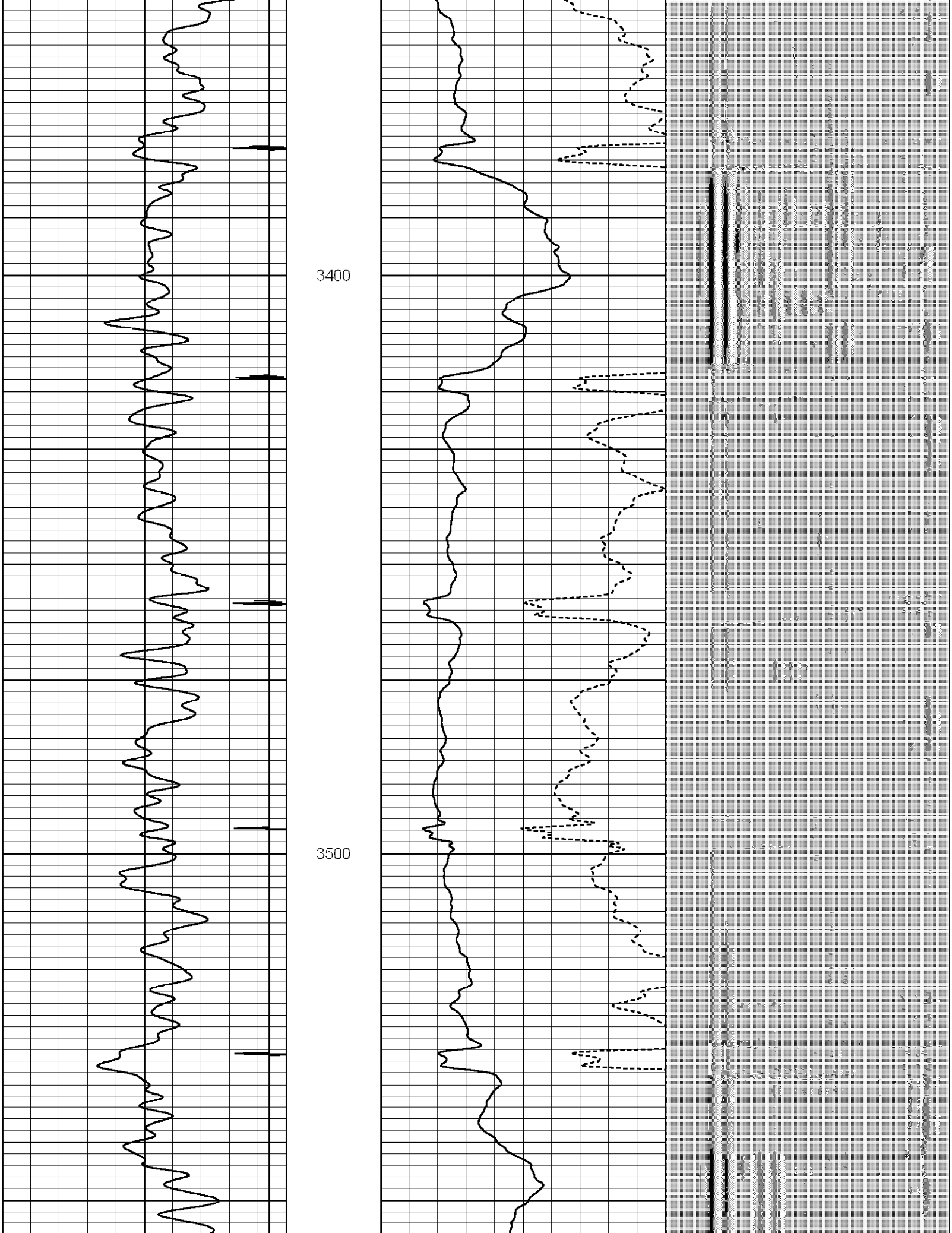

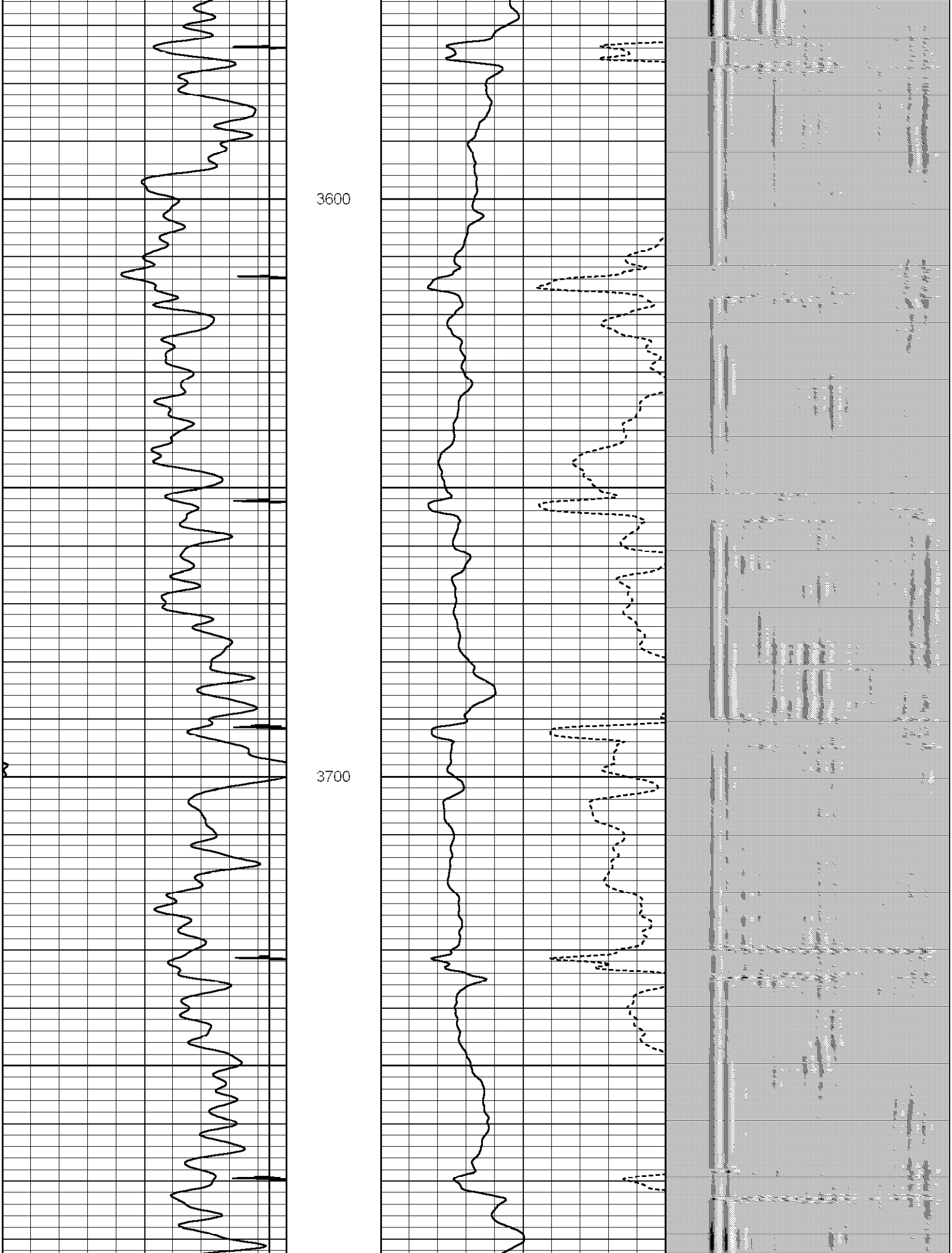

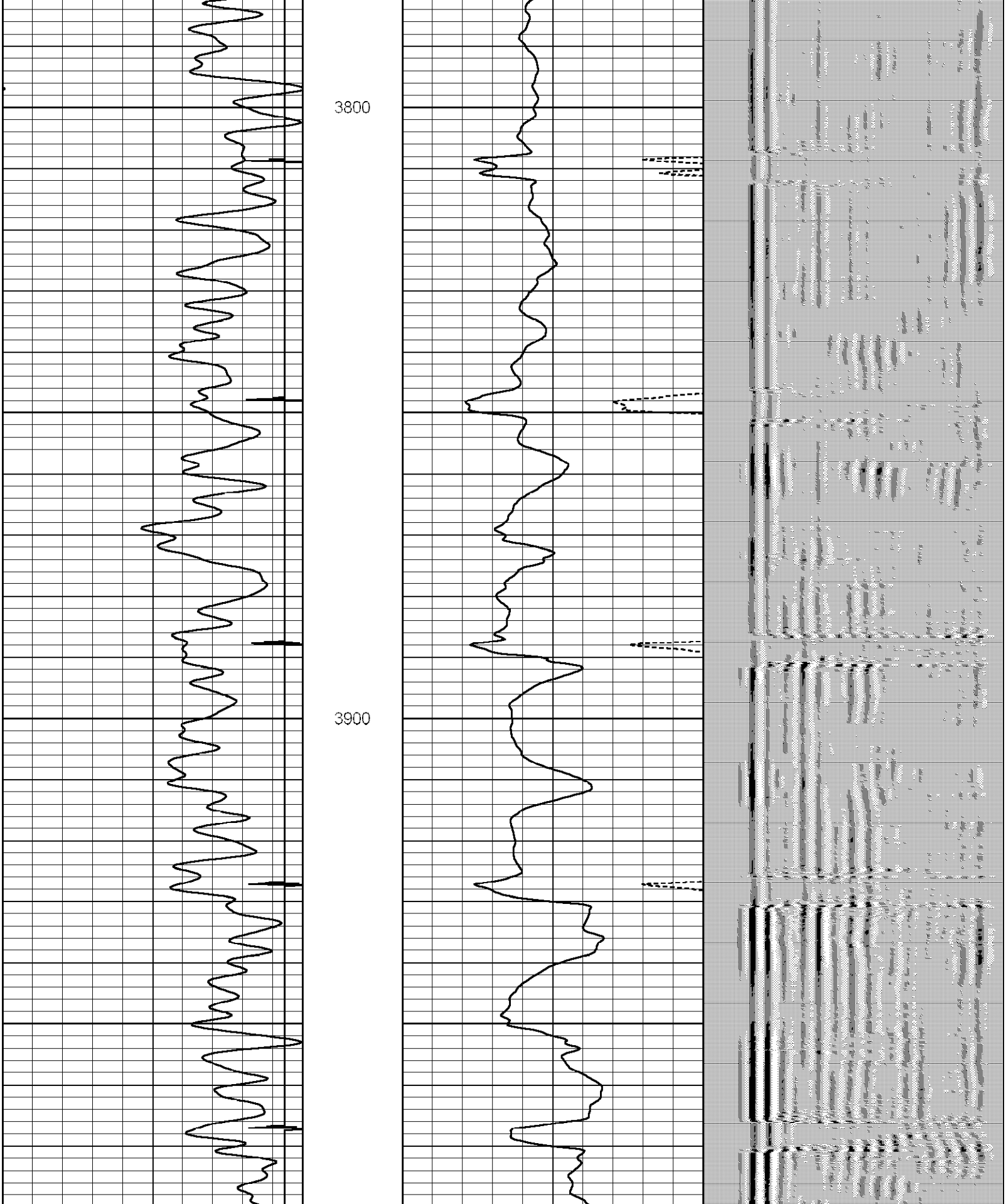

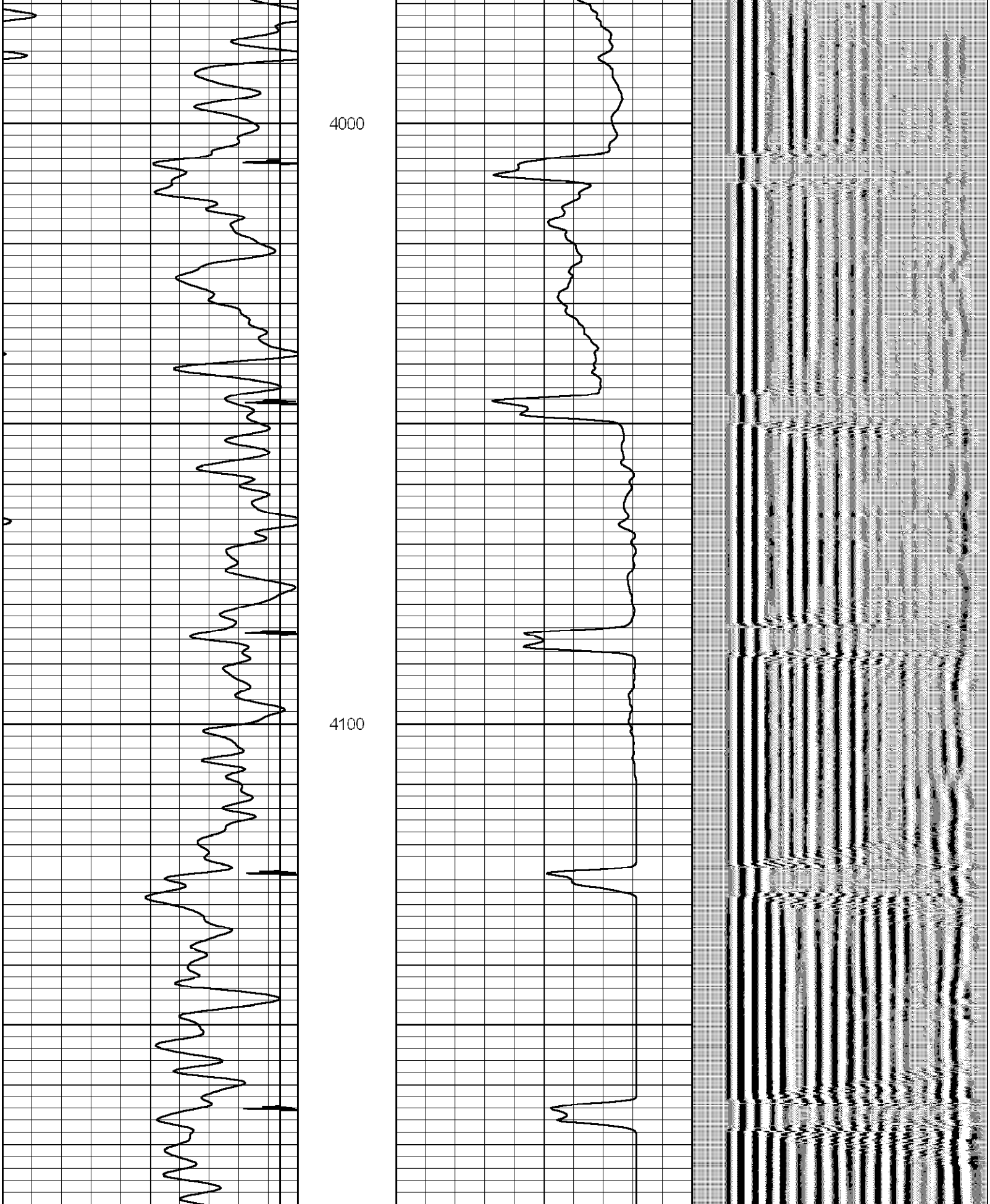

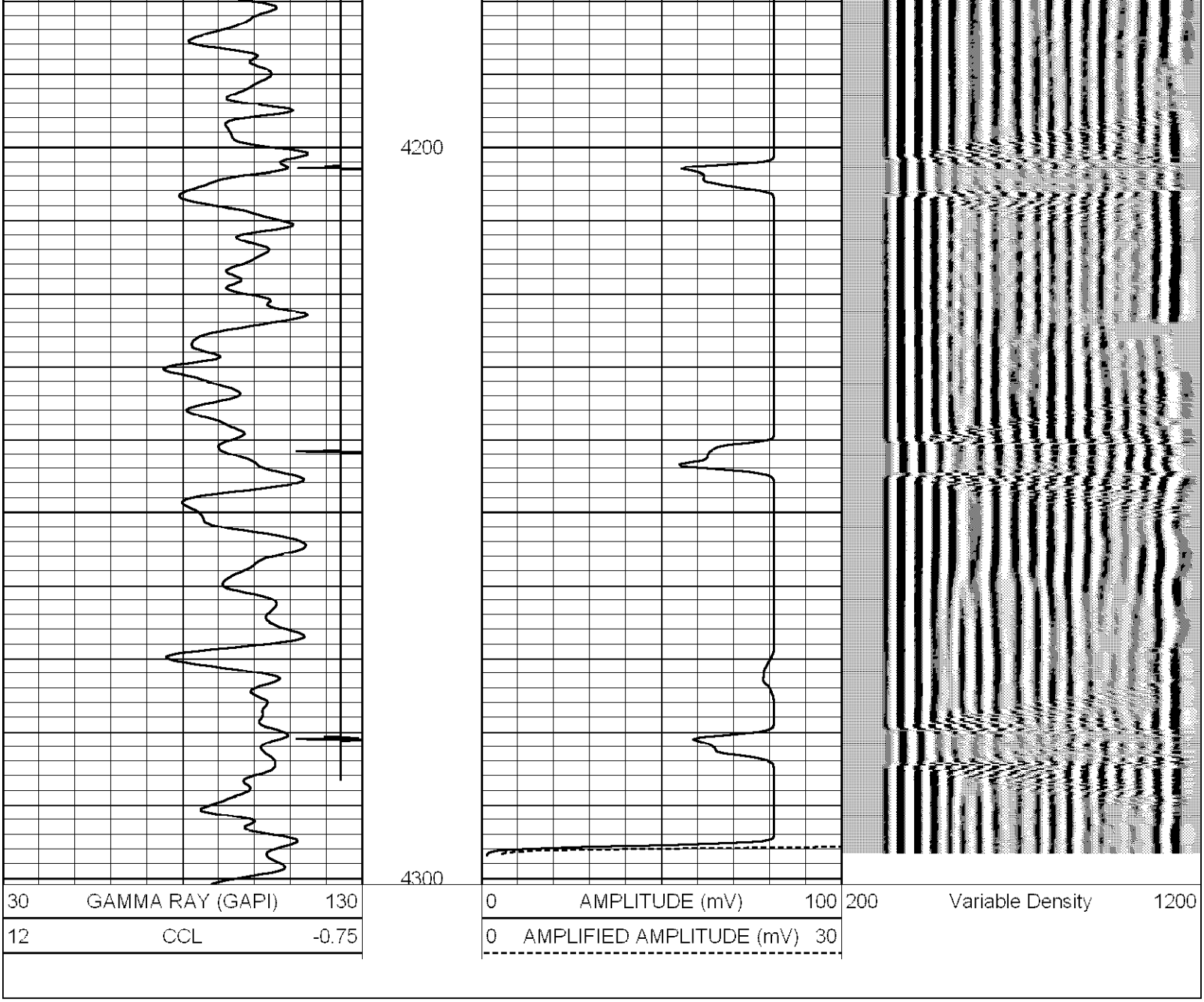

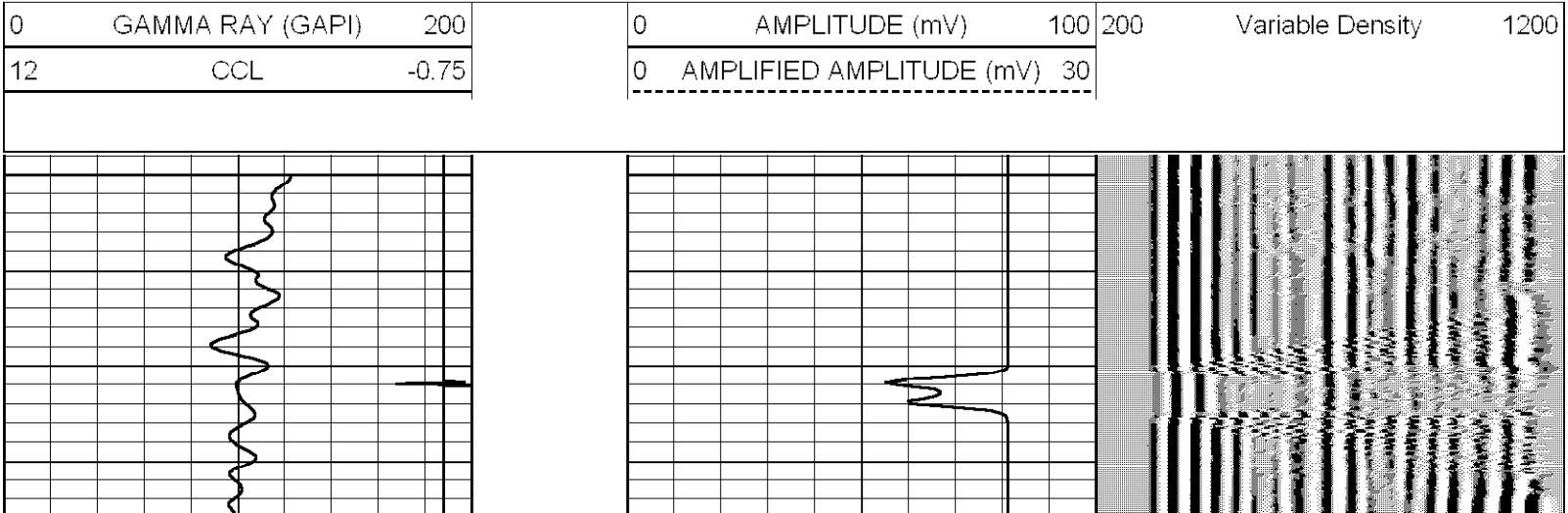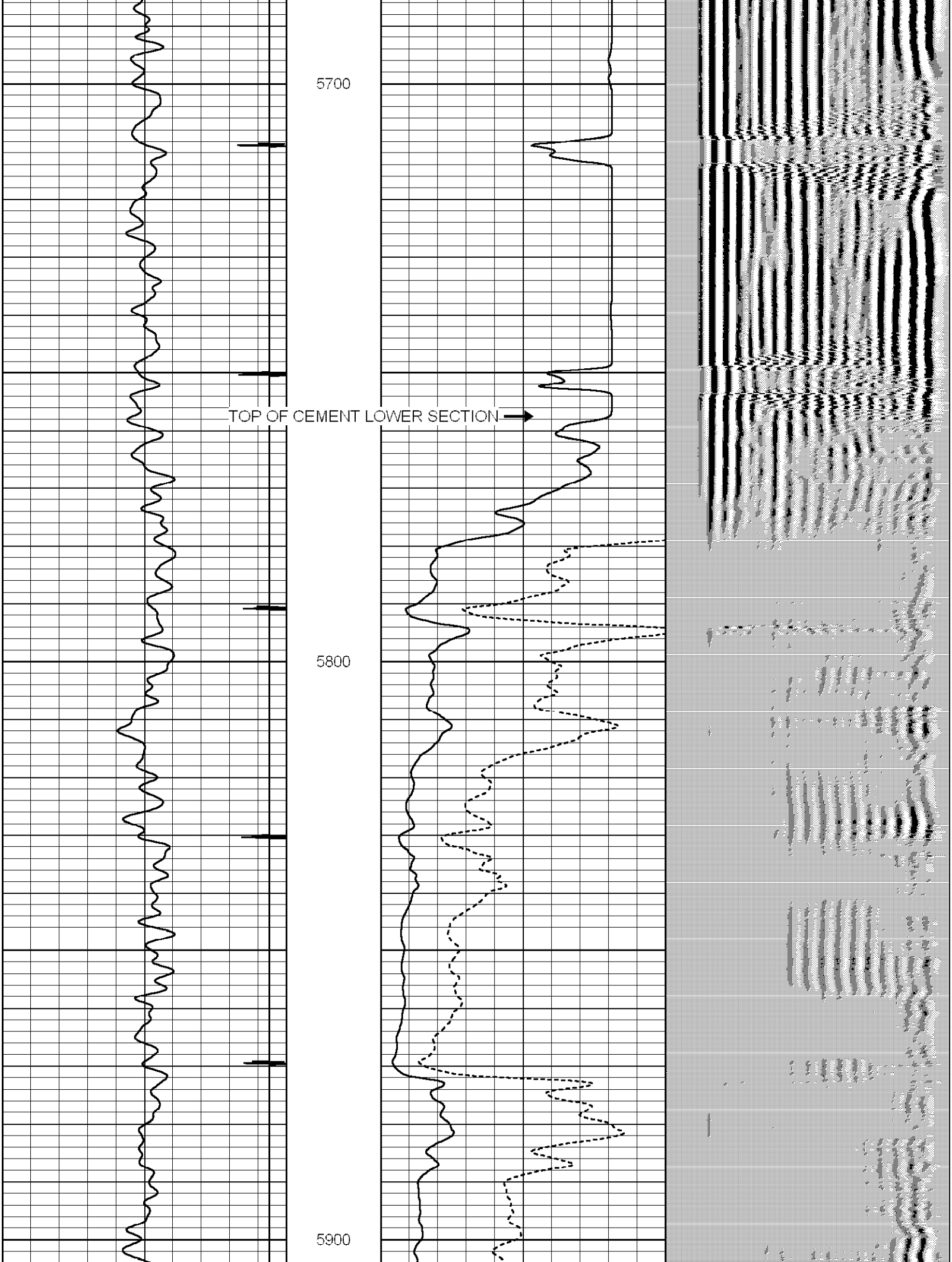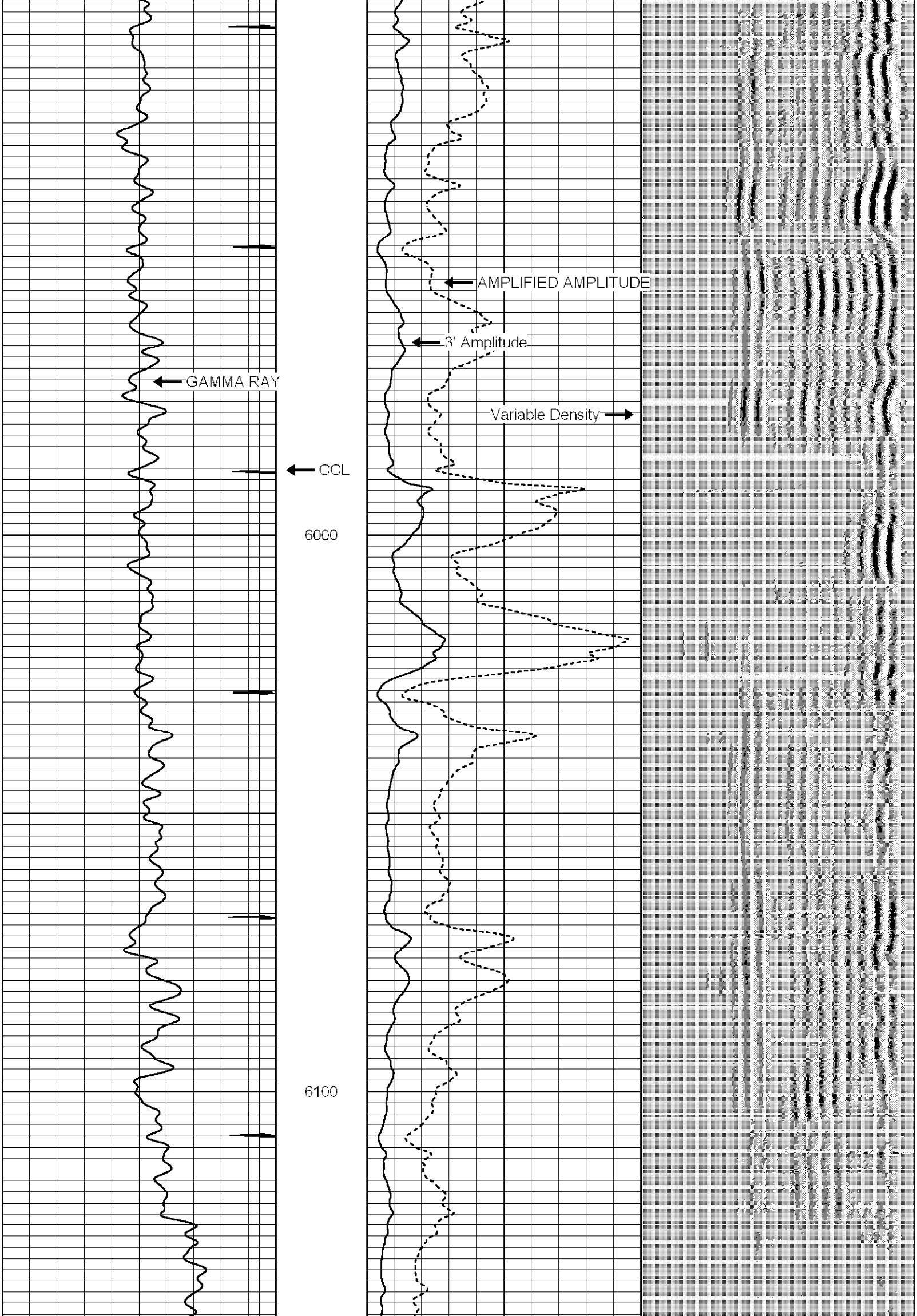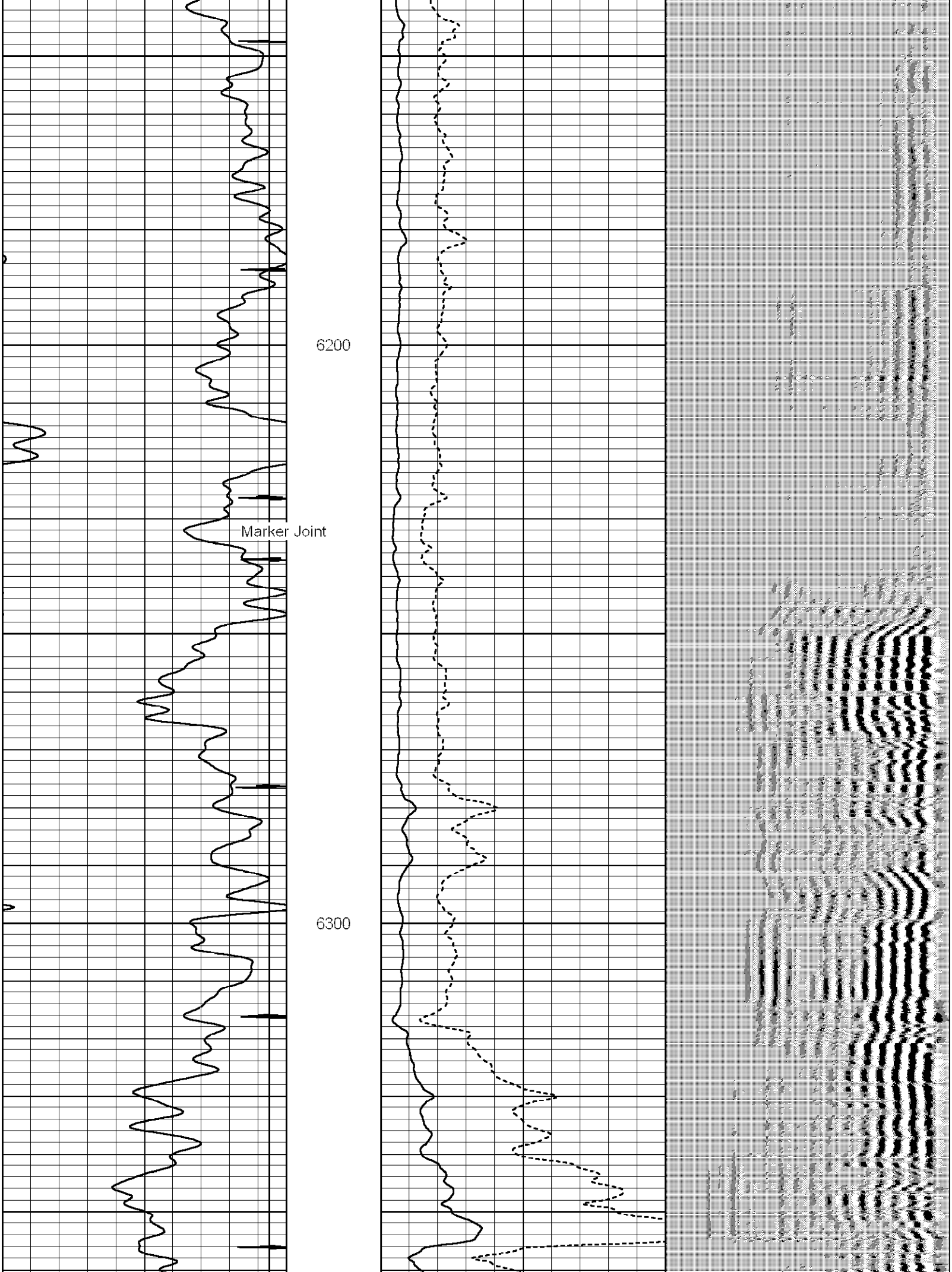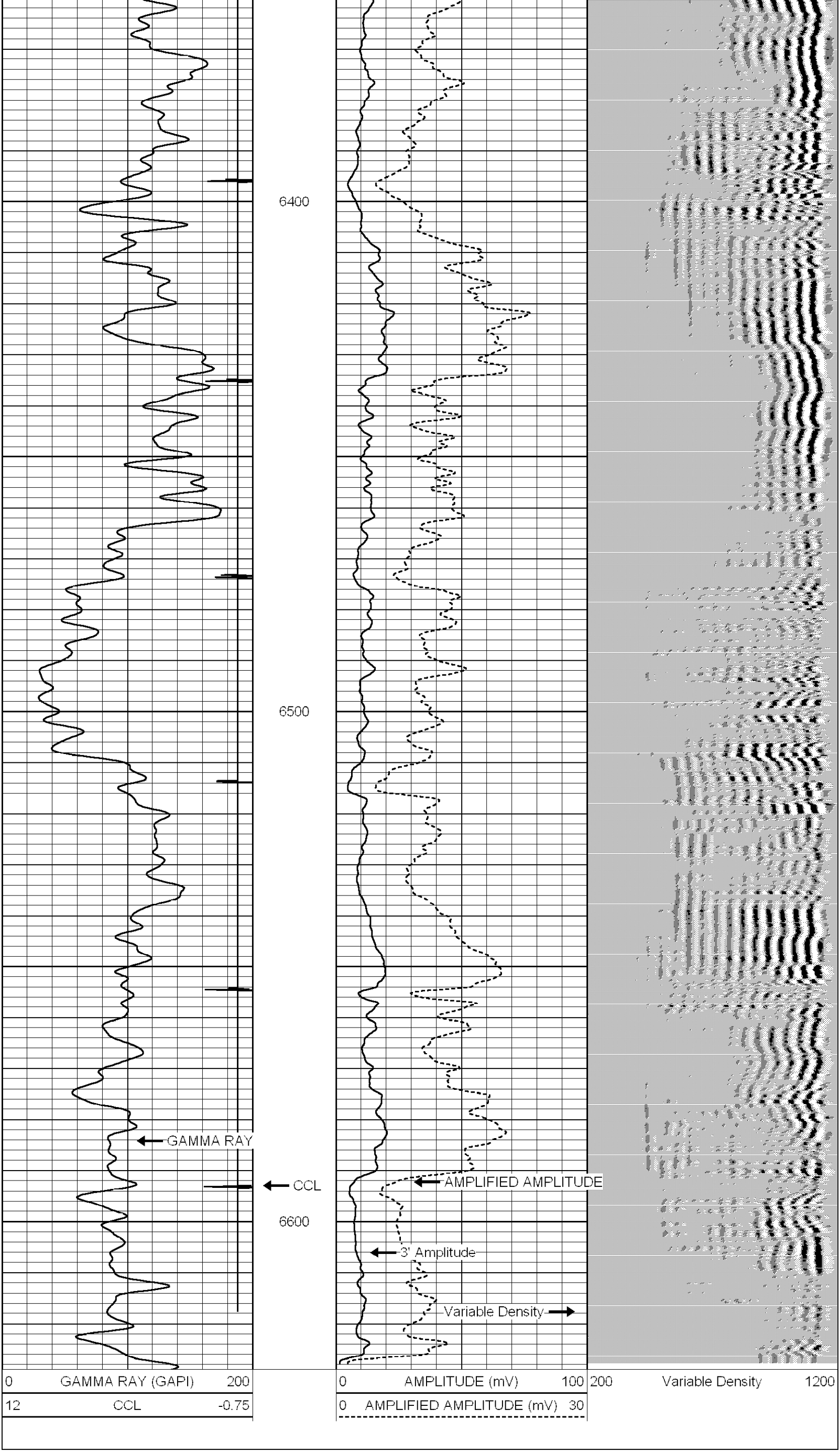Database File: antelope 11-18.db
Dataset Pathname: pass2
Presentation Format: cblx
Dataset Creation: Wed May 19 14:12:22 2010 by Log Std Casedhole 08121
Charted by: Depth in Feet scaled 1:240