

**EASEMENT, RIGHT-OF-WAY
and
SURFACE USE AGREEMENT**

821

This Easement, Right-of-Way and Surface Use Agreement ("Agreement") is entered into as of the 4th day of December, 2003, by and between John R. Moser, whose address is 6600 W. 20th St #11 Greeley, CO 80634 ("Surface owner," whether one or more) and Kerr-McGee Rocky Mountain Corporation, a Delaware corporation ("KMRMC"), with offices at 1999 Broadway, Suite 3600, Denver, CO 80202 covering certain lands, (the "Lands") situated in Weld County, Colorado described as follows:

Township: 2 North, Range 65 West, of the 6th P.M.
Section: 4 NW/4

For and in consideration of the sum of ten dollars (\$10.00), and other valuable consideration, the receipt and sufficiency of which are hereby acknowledged, the undersigned hereby agree to the terms and provisions set forth as follows:

1. Compensation for Well; Release of All Claims

KMRMC shall pay to Surface Owner the sum as set forth in and according to the terms of that certain Letter Agreement by and between Surface Owner and KMRMC, dated December 4, 2003, as full and final settlement and satisfaction for any and all detriment, depreciation, injury or damage of any nature to the Lands or growing crops thereon that may occur as a result of KMRMC drilling or completion operations or its continuing activities for the production or transportation of oil, gas, or other hydrocarbons or products associated with the foregoing including, but not limited to, surface use, access, mud and reserve pits, wellhead equipment, separators, tank batteries, pipelines, gathering lines, flowlines, pipeline interconnections, and any and all other reasonable or customary uses of land related to said operations or activities.

2. Grant of Right of Way and Easement


Surface Owner hereby grants, bargains, sells, assigns and conveys to KMRMC an easement and right-of-way for the purpose of constructing, using and maintaining access roads, locations for surface equipment and subsurface gathering lines for each well drilled upon the Lands, pipelines, and pipeline interconnections for one year from the date of commencement of surface activities for drilling operations and so long thereafter as oil or gas is produced or capable of being produced from any well drilled on the Lands, provided however, no easement or right-of-way is granted across any irrigation circle or which would interfere with any existing improvements.

This Agreement shall be binding upon the respective heirs, executors, administrators, successors, and assigns of the undersigned.

The undersigned have executed this Agreement as of the day first above written.

SURFACE OWNER


John R. Moser

Kerr-McGee
Rocky Mountain Corporation
By: 
James P. Watson
Attorney-in-Fact



3137821 12/22/2003 02:40P Weld County, CO
 2 of 2 R 11.00 D 0.00 Steve Moreno Clerk & Recorder


STATE OF COLORADO)
) ss
 COUNTY OF WELD)

The foregoing instrument was acknowledged before me
 this 5 day of December, 2003, by John R. Moser.

Witness my hand and official seal.

Dirk Rayner
 Notary Public

My commission expires 6/13/2006




STATE OF COLORADO)
 CITY AND) ss
 COUNTY OF DENVER)

This instrument was acknowledged before me this 11th day
 of December, 2003, by James P. Wason, Attorney-in-Fact
 of Kerr-McGee Rocky Mountain Corporation, a Delaware corporation,
 on behalf of the corporation.

Witness my hand and official seal.


Cheryl Light
 Notary Public



My commission expires _____

My Commission Expires 03/24/2004

22



KERR-McGEE
ROCKY MOUNTAIN CORPORATION
1999 BROADWAY
SUITE 3600
DENVER, CO 80202