Company	EnCana Oil & Gas USA Inc.
Well	Ray Nelson 44-32
Field	Wattenberg
County	Weld State Colorado

HALLIBURTON

Cement Bond Log

Company	EnCana Oil & Gas USA Inc.		
Well	Ray Nelson 44-32		
Field	Wattenberg		
County	Weld	State	Colorado
API No.: 05-123-30610	Serv #:	Other Services	
Location: 809' FSL X 1682' FEL		None	
Sec: 32 Twp: 2N Rge: 68W			

Permanent Datum	GL	Elevation	Elevation
Log Measured From	KB . 15 Ft. above perm. datum		K.B. 4995
Drilling Measured From	KB		D.F. 4996 G.L. 4980'
Date @ Time Logged	March 31, 2010 15:10	Type Fluid in Hole	Fresh Water
Run No.	One	Density of Fluid	8.33
Depth - Driller	8360'	Fluid Level	Surface
Depth - Logger	8230'	Cement Top Est. Logged	See Log
Bottom - Logged Interval	8227.5'	Equipment / Location	10971687 / Brighton
Top - Log Interval	1650	Recorded by	Matt Baldwin
Max. Recorded Temp.		Witnessed by	Tom Majors

CEMENTING DATA	Surface String	Protection String	Production String	Liner
Date / Time Cemented				
Primary / Squeeze				
Expected Compressive Strength	psi@ hrs	psi@ hrs	psi@ hrs	psi@ hrs
Cement Volume				
Cement Type / Weight	/	/	/	/
Formulation				
Mud Type / Mud Wgt.	/	/	/	/

Borehole Record			Casing & Tubing Record			
Run Number	Bit	From	To	Size	Weight	From	To
				4.5"	11.6	TD	Surface

<<< Fold Here >>>

HALLIBURTON DOES NOT GUARANTEE THE ACCURACY OF ANY INTERPRETATION OF THE LOG DATA, CONVERSION OF LOG DATA TO PHYSICAL ROCK PARAMETERS OR RECOMMENDATIONS WHICH MAY BE GIVEN BY HALLIBURTON PERSONNEL OR WHCIH APPEAR ON THE LOG OR IN ANY OTHER FORM. ANY USER OF SUCH DATA, INTERPRETATIONS, CONVERSIONS, OR RECOMMENDATIONS AGREES THAT HALLIBURTON IS NOT RESPONSIBLE EXCEPT WHERE DUE TO GROSS NEGLIGENCE OR WILLFUL MISCONDUCT, FOR ANY LOSS, DAMAGES, OR EXPENSES RESULTING FROM THE USE THEREOF.

Comments

Primary Depth Reference

Thank you for choosing Halliburton!

Your crew today was: Matt Baldwin, Jake Walker, & Lee Heiney

HALLIBURTON

Main Pass

Scale 5"=100'

Database File: encana_ray_nelson_44_32.db
Dataset Pathname: pass27
Presentation Format: ktcbl
Dataset Creation: Wed Mar 31 15:33:50 2010 by Log Halliburton Casedho
Charted by: Depth in Feet scaled 1:240

9 Collar Locator -1	0 Amplified Amplitude (mV) 10	200 Variable Density 1200
0 Gamma Ray (GAPI) 200	0 Amplitude (mV) 100	

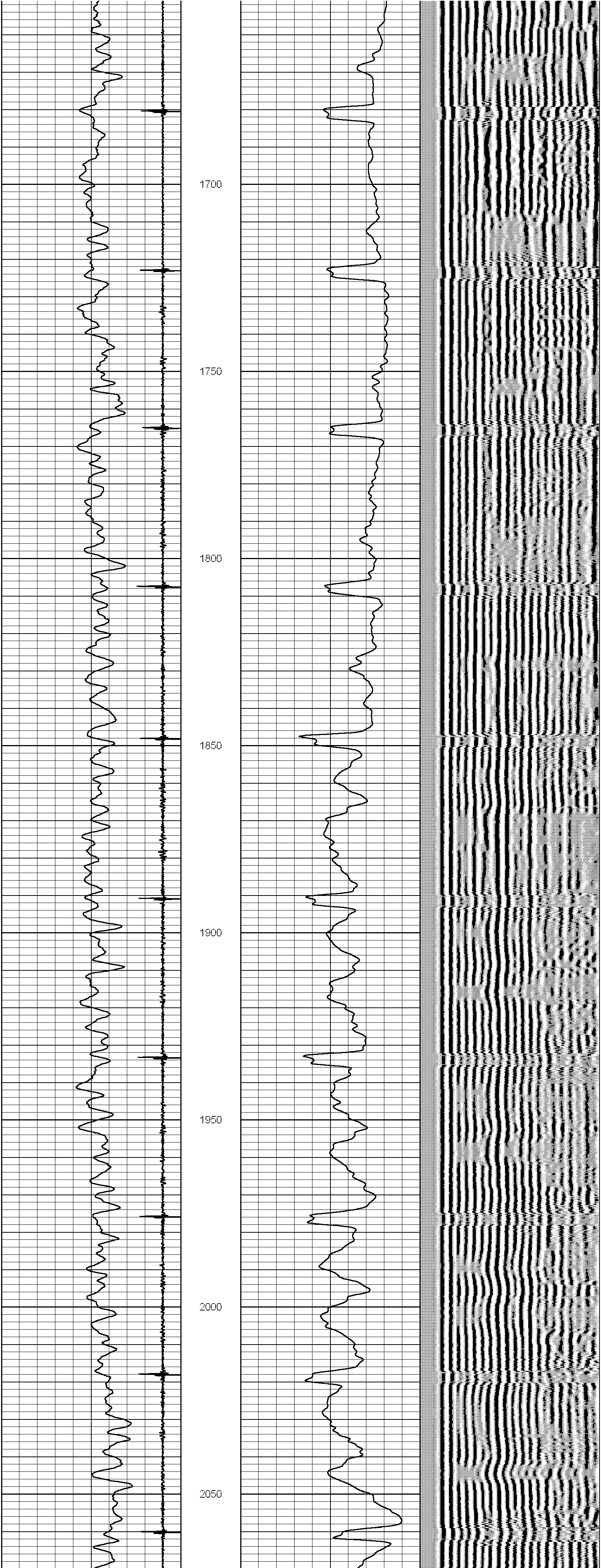

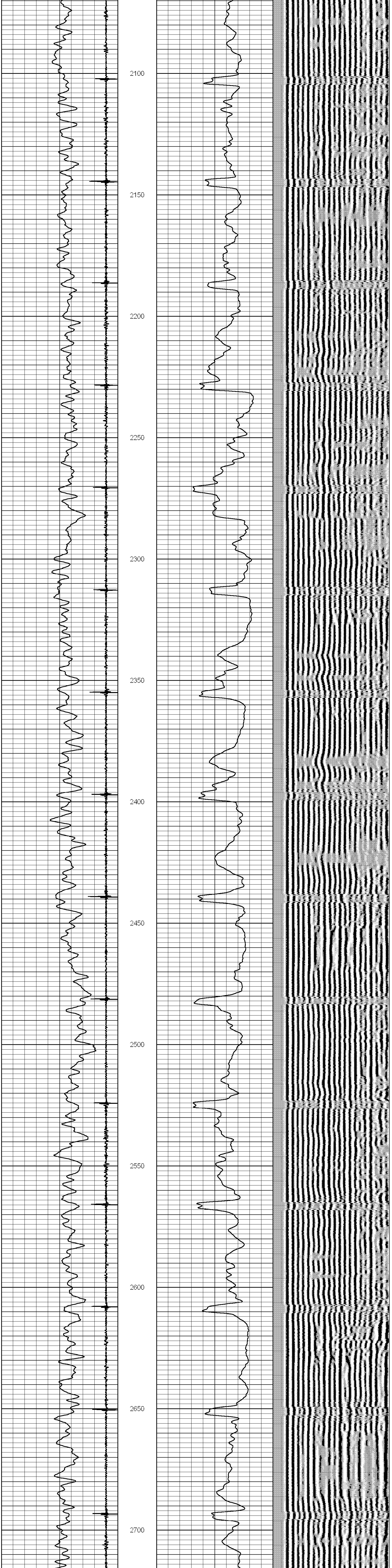

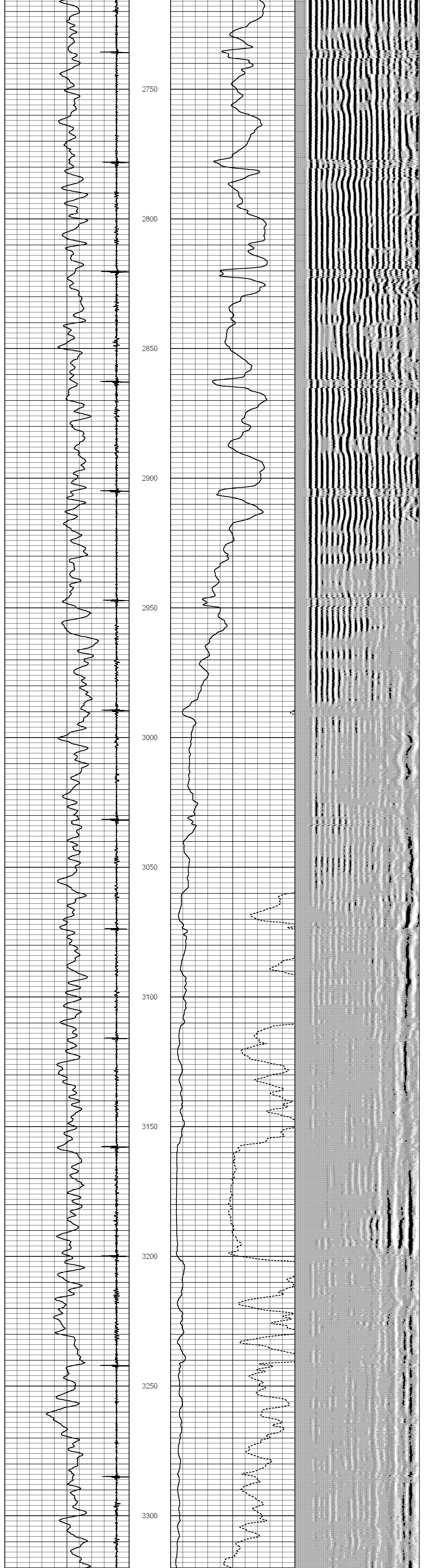

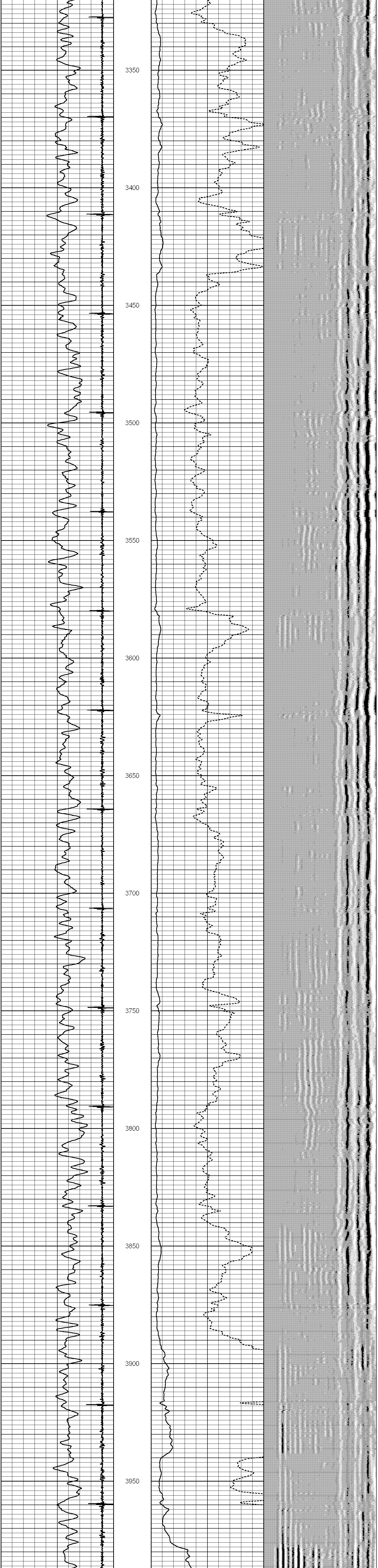

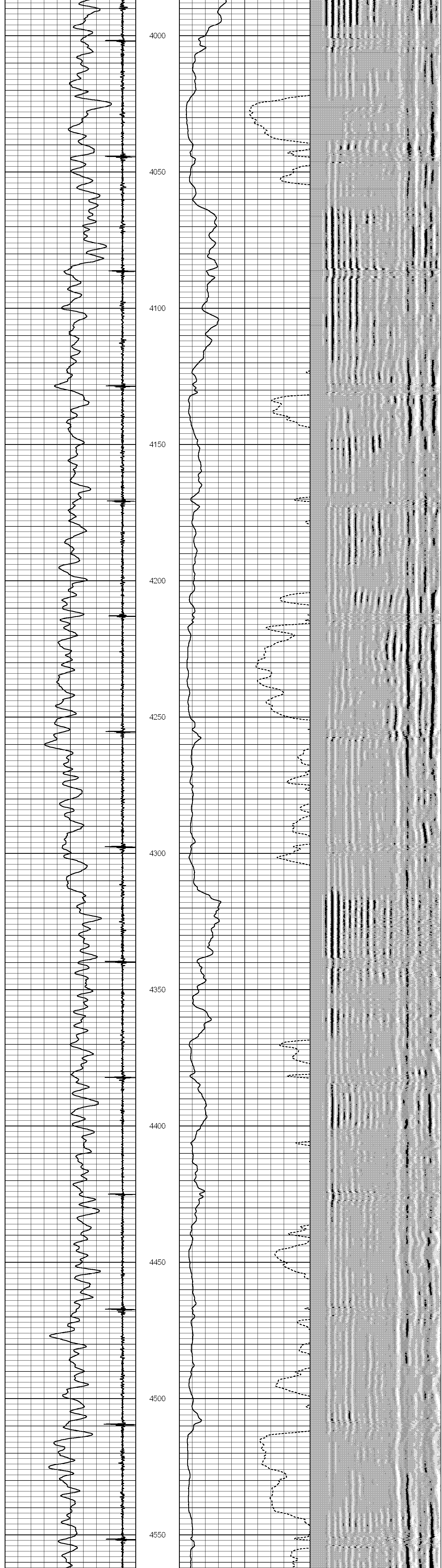

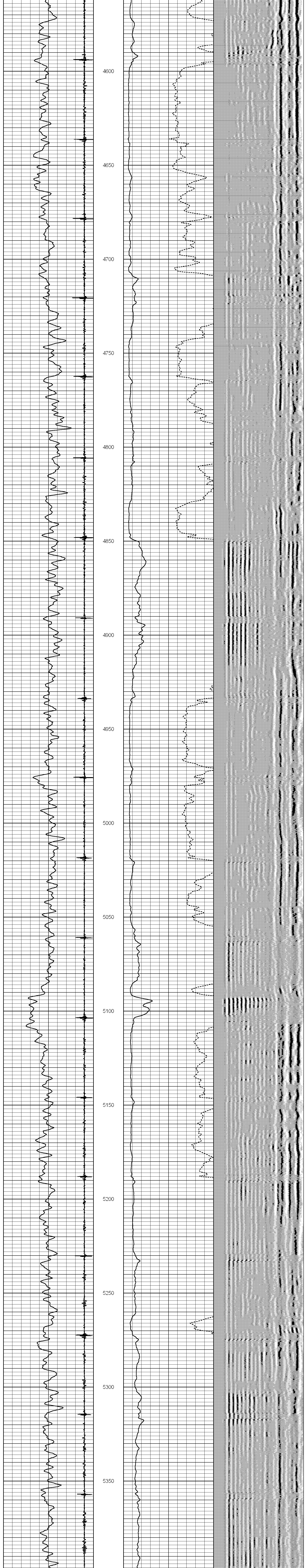

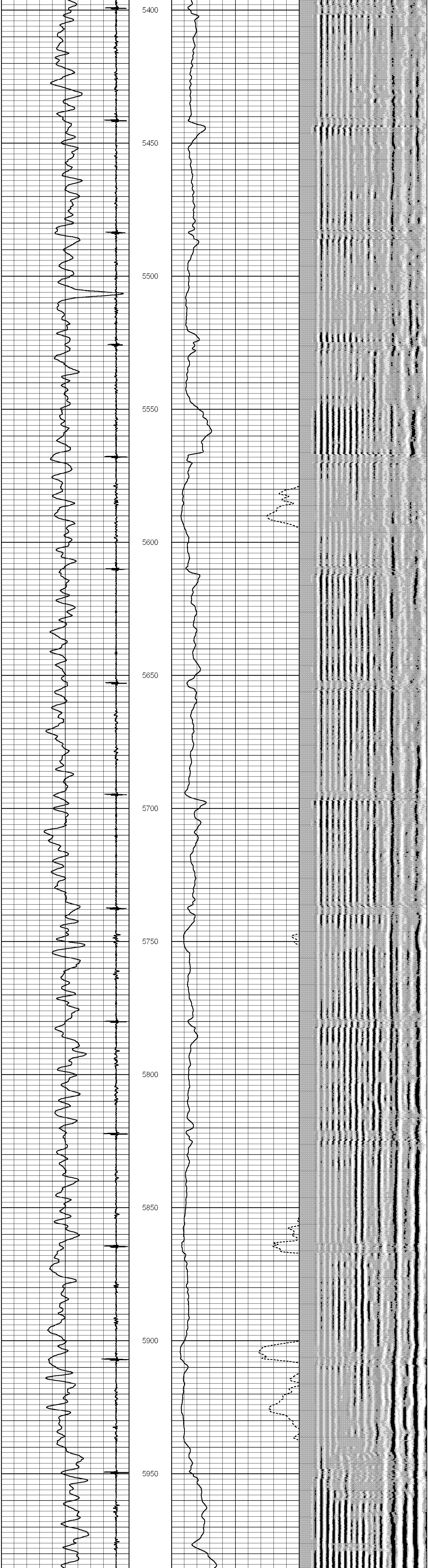

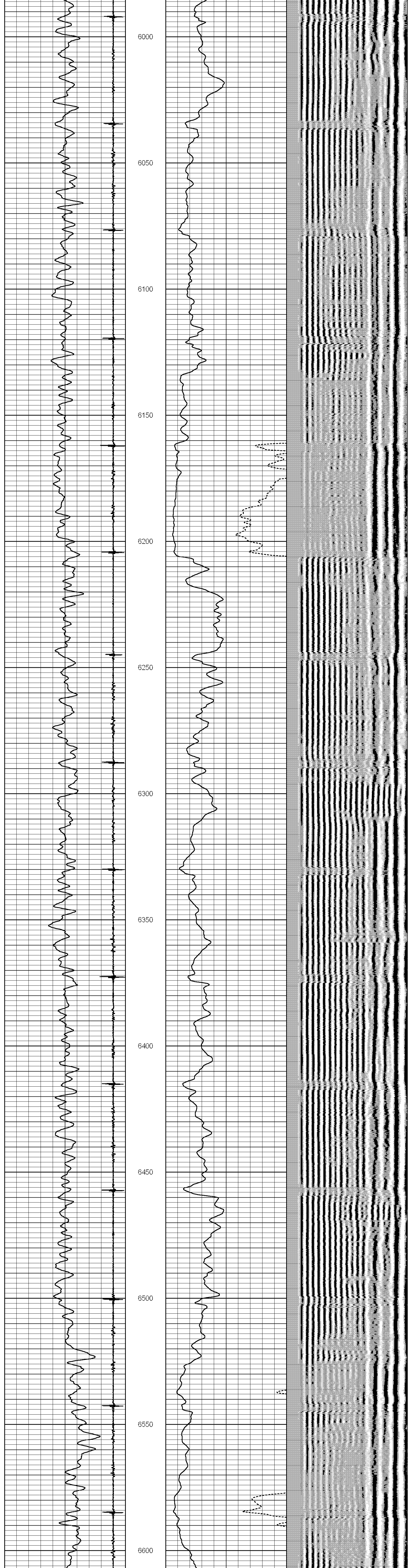

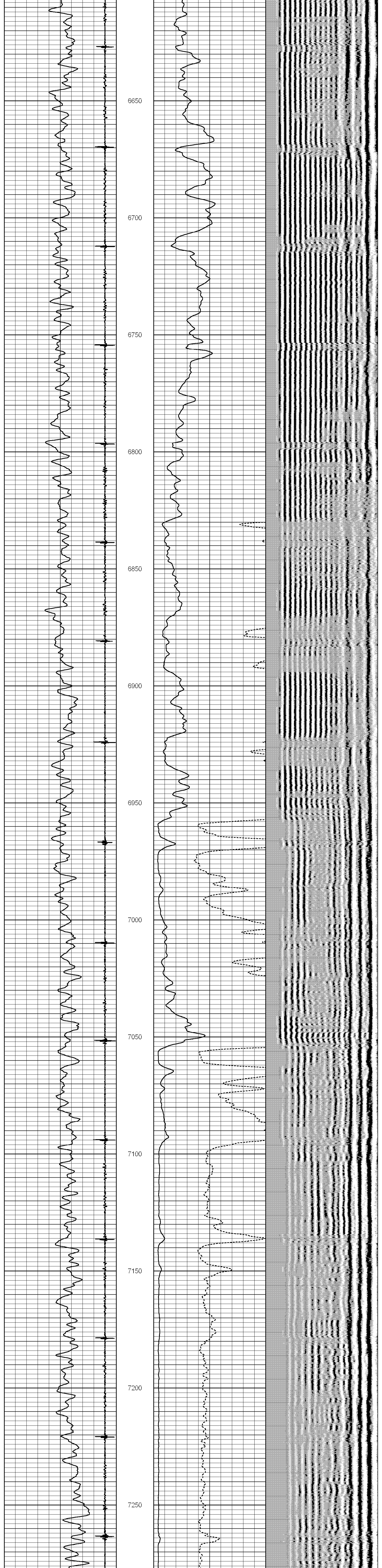

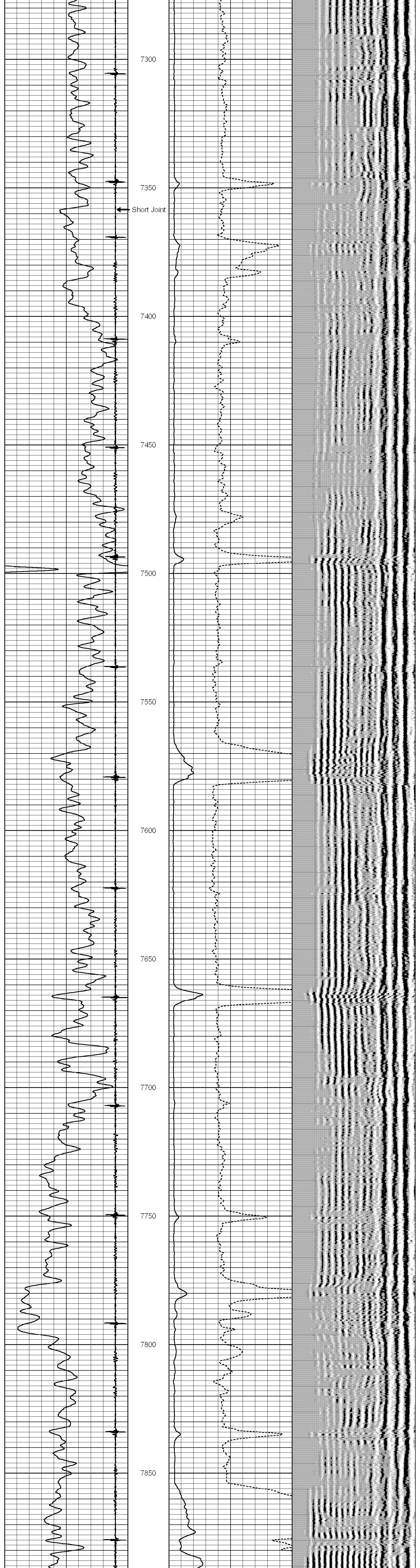

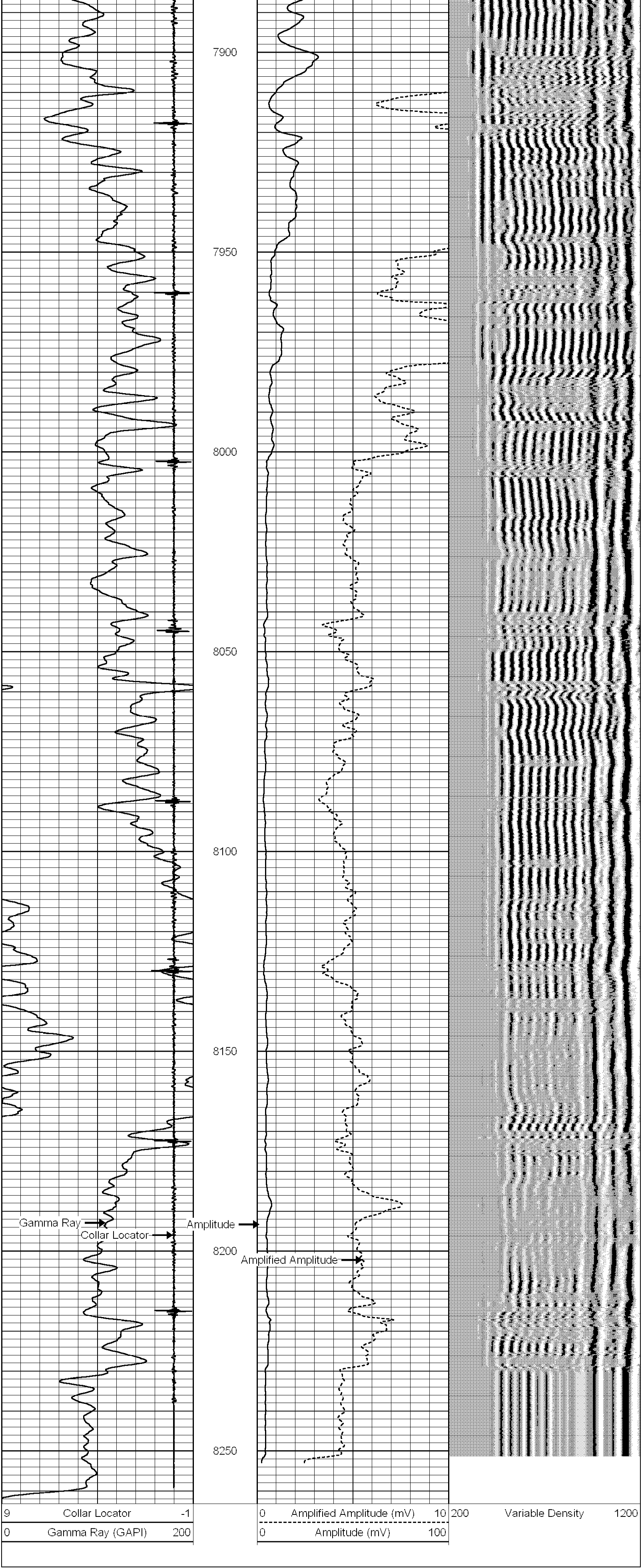

HALLIBURTON

Main Pass

Scale 5"=100'

HALLIBURTON

Repeat Pass

Scale 5"=100'

Database File: encana_ray_nelson_44_32.db
Dataset Pathname: pass25
Presentation Format: ktcbl
Dataset Creation: Wed Mar 31 15:25:47 2010 by Log Halliburton Casedho
Charted by: Depth in Feet scaled 1:240

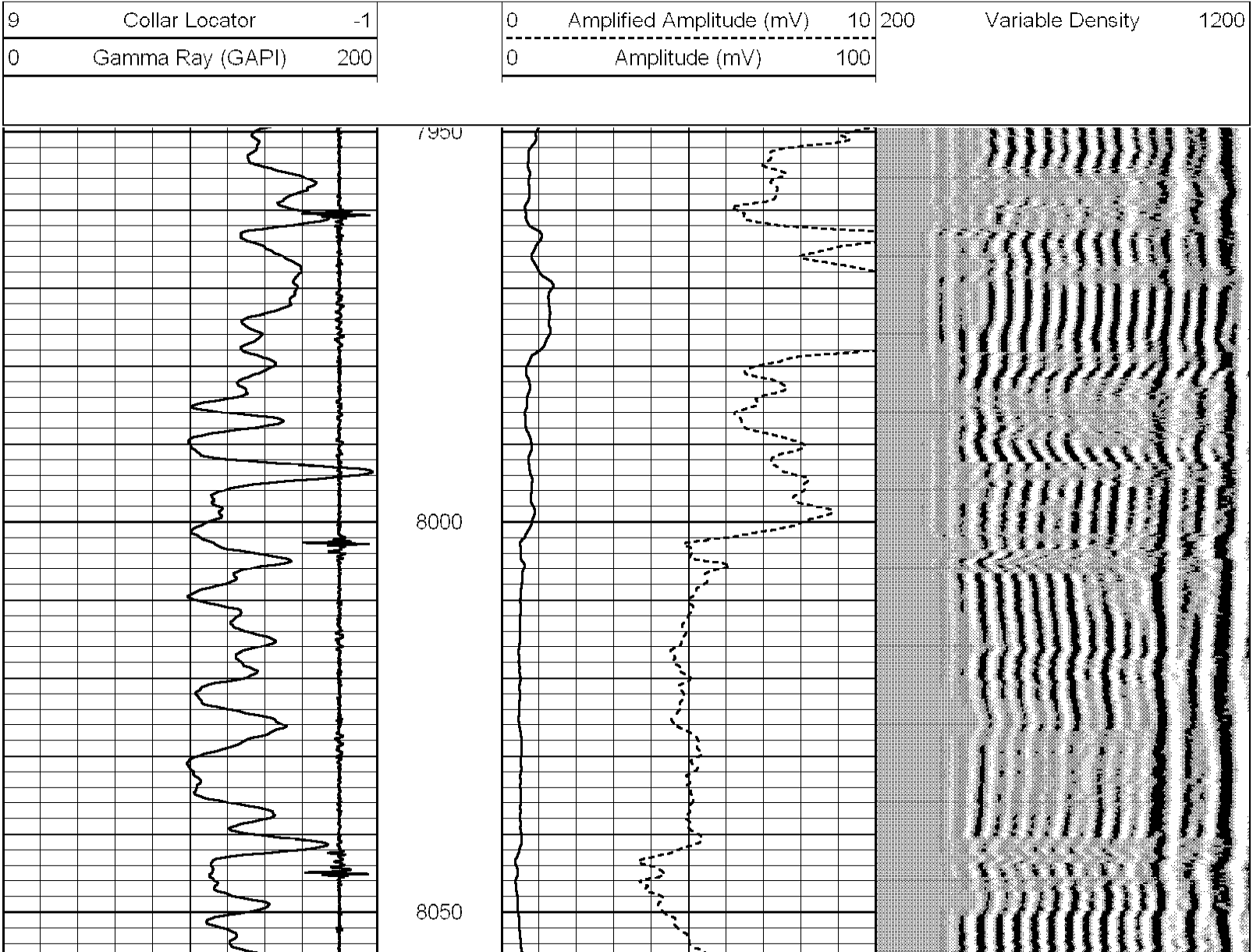

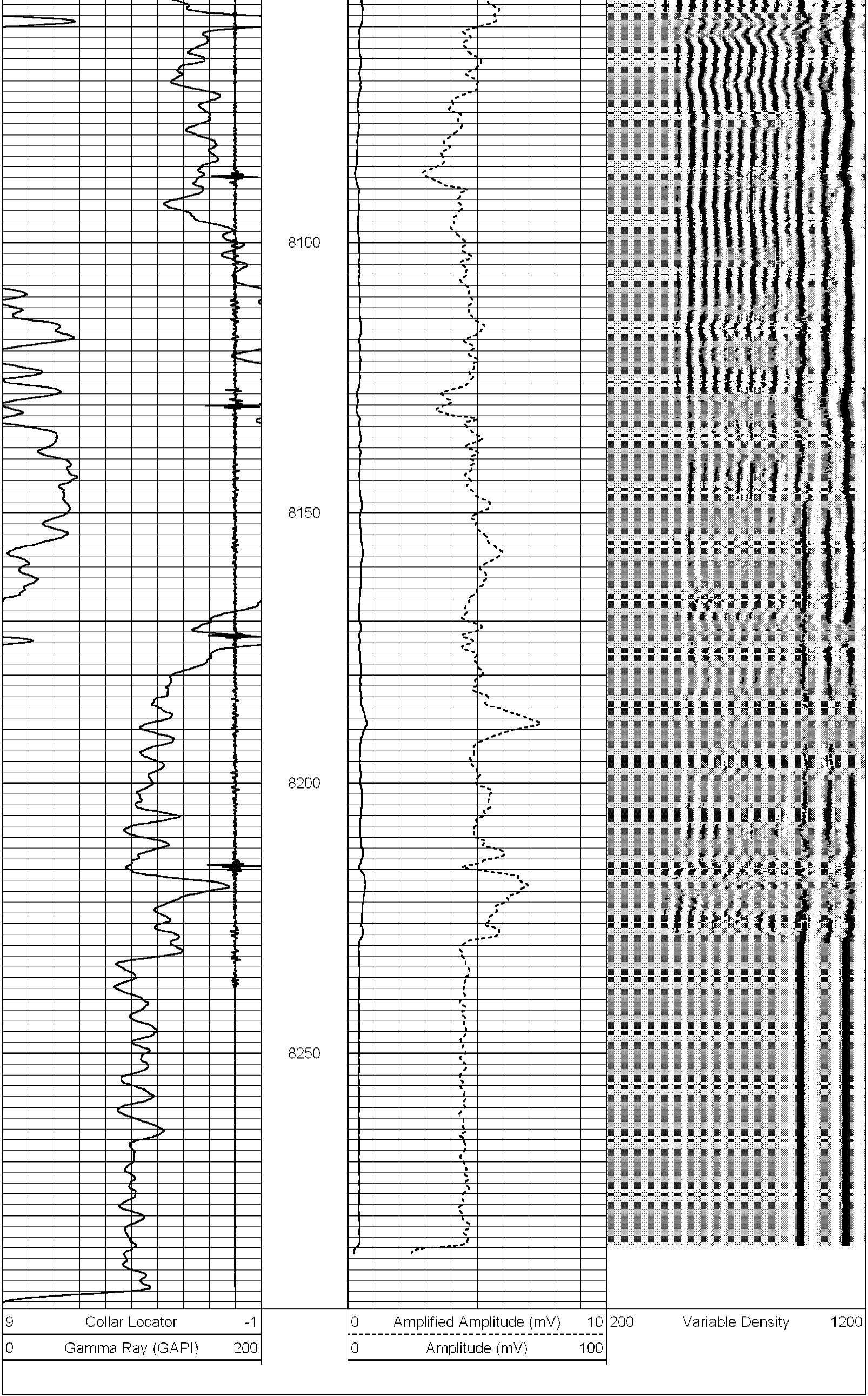

HALLIBURTON

Repeat Pass

Scale 5"=100'

Company	EnCana Oil & Gas USA Inc.		
Well	Ray Nelson 44-32		
Field	Wattenberg		
County	Weld	State	Colorado

HALLIBURTON

Cement Bond Log