

804 Grand Ave.  
Platteville, CO 80651

Tel: 970.785.5000  
Fax: 303.785.5099  
www.nobleenergyinc.com



516-3757

Land Department

May 10, 2010

Corporation of the Presiding Bishop of the Church of Jesus Christ of Latter-Day Saints  
c/o David Powers, Natural Resource Department  
50 E. North Temple St., Floor 12  
Salt Lake City, Utah 84150-3620

RE: **Property Line Waiver**  
LDS D17-31D  
Township 3 North, Range 64 West, 6<sup>th</sup> P.M.  
Section 17: NW/4SW/4  
Weld County, CO

Gentlemen:

Noble Energy, Inc. ("Noble") plans to drill the LDS D17-31D well (the "Well") at the referenced location which is more specifically described as 2621 feet FSL and 300 feet FWL. This location is approximately 30 feet from your property line. Noble respectfully requests that you, as the offset surface owner, waive Rule 603.a.(2) of the Colorado Oil and Gas Conservation Commission ("COGCC") Rules and Regulations requiring that the Well be located a minimum distance of 150 feet from a surface property line.

Please sign below to evidence your waiver and have your signature acknowledged by a Notary Public on the acknowledgement form attached. If you have any questions regarding this matter, please contact me at (970) 785-5000.



Very truly yours,

NOBLE ENERGY, INC.

  
Matthew Campbell

The undersigned hereby waives COGCC Rule 603.a.(2).

Corporation of the Presiding Bishop of the Church of Jesus Christ of Latter-Day Saints

By:   
Its:   
AUTHORIZED AGENT  
26 May 10


cc: Angela Mallon

STATE OF UTAH )  
 ) ss  
COUNTY OF Salt Lake )

The foregoing instrument was acknowledged before me this 26<sup>th</sup> day of May, 2010, by  
Corporation of the Presiding Bishop of the Church of Jesus Christ of Latter-Day Saints, by Terry F. Rudd, an  
Authorized Agent.  
[SEAL]

My commission expires:

09/25/2012

  
Notary Public

