












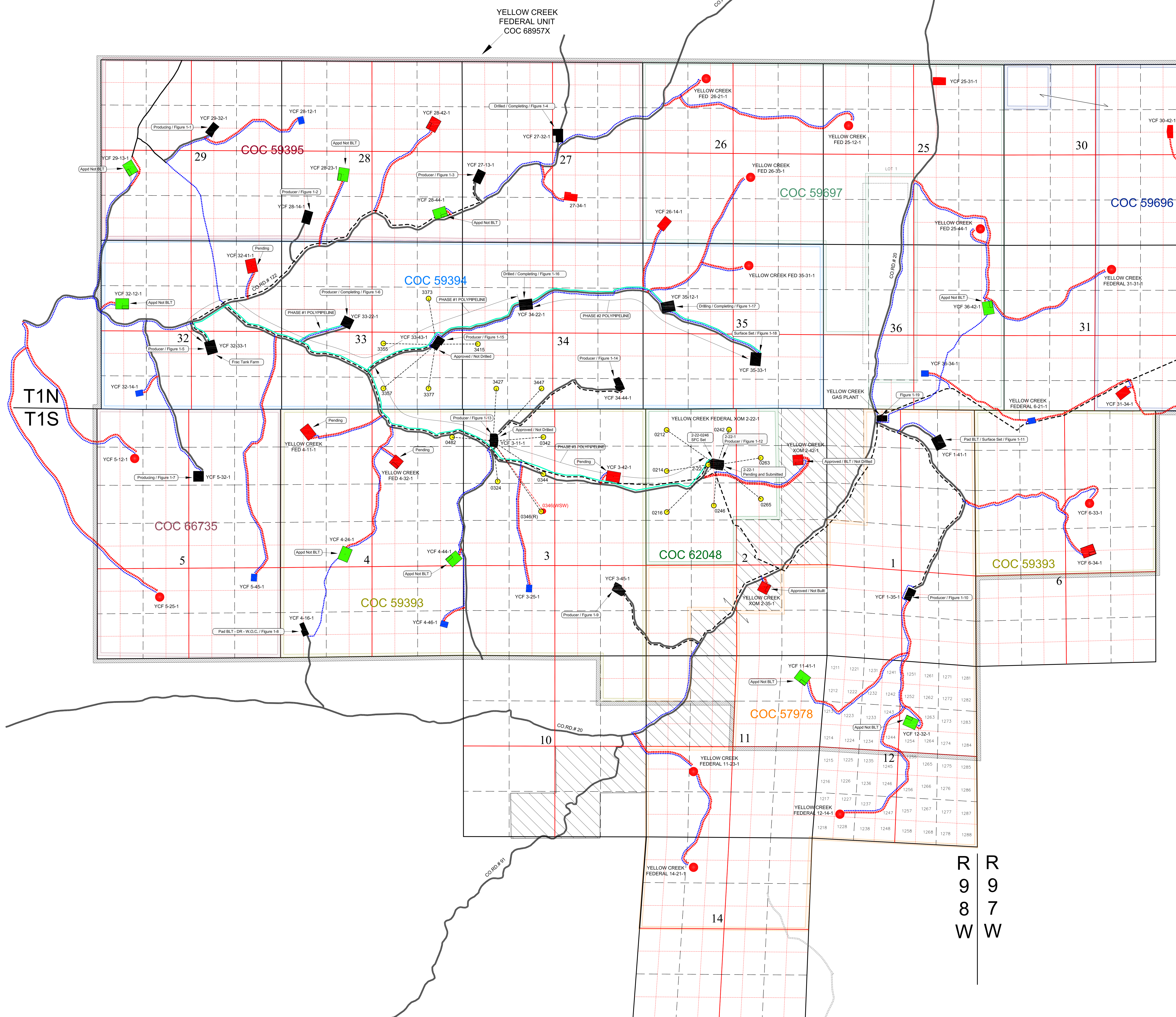


Located In T1N, R97W & R98W ALSO
T1S, R97W & 98W, 6th P.M.
RIO BLANCO COUNTY, COLORADO

Located In T1N, R97W & R98W ALSO
T1S, R97W & 98W, 6th P.M.
RIO BLANCO COUNTY, COLORADO



-  = EXISTING & NEWLY CONSTRUCTED WELL PAD
 -  = WELL STAKED PAPERWORK TO BORCO
 -  = WELL APPROVED
 -  = CENTER STAKED ONLY (NO PAPERWORK)
 -  = UN-SURVEYED NO PAPERWORK
 -  = COMPRESSION SITE
 -  = PROPOSED BOTTOM HOLE
 -  = FEE LEASE
 -  = PROPOSED ROAD
 -  = ROAD EXISTING
 -  = PROPOSED GAS PIPELINE
 -  = EXISTING GAS PIPELINE
 -  = PROPOSED 6" or 8" WATER POLYETHYLENE SURFACE TEMPOARARY
- Appl = Approved
 BLT = Built
 DR = Drilled
 SEC = Surface



R	R
9	9
8	7
W	W

SURVEYED BY: K.R.K.
DRAWN BY: M.W.W.
DATE: 02-29-08
SCALE: 1" = 1000'
REVISED: 08-07-08

**Timberline**
Engineering & Land Surveying
38 West 100 North • Vernal, Utah
(435) 789-1365