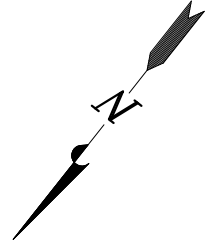


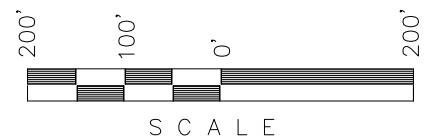
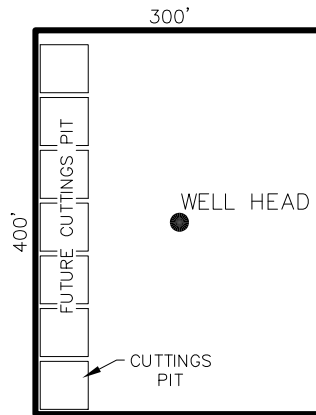
BOPCO, L.P.

ADDENDUM TO LEGAL PLAT YELLOW CREEK FEDERAL 4-11-1



NOTES:

1. Surface use of location is grazing.
Vegetation consists mainly of sagebrush, cedar and native grasses.
2. There are no Natural Features or Existing Improvements Within 400' of the Well Pad.



S C A L E

Section 4, T1S, R98W, 6th P.M.		Qtr/Qtr Location: LOT 8	Footage Location: 610' FNL & 741' FWL
Date Surveyed: 11-30-07	Date Drawn: 12-07-06	Date Last Revision: 09-02-10 M.W.W.	Timberline <i>Engineering & Land Surveying, Inc.</i> 209 NORTH 300 WEST VERNAL, UTAH 84078 (435) 789-1365
Surveyed By: B.J.S.	Drawn By: M.W.W.	Scale: 1" = 200'	

SHEET
2b
OF 10