



1515 Wazee Street  
Suite 350  
Denver, Colorado 80202

October 7, 2010

303.318.0717  
fax: 303.318.0720

CERTIFIED MAIL

Mr. Tim Kelly  
Colorado State Board of Land Commissioners  
1313 Sherman Street, Room 621  
Denver, CO 80203

Re: Notice of Intent to Conduct Surface Operations  
STATE OF COLORADO 7-24  
Township 05 South, Range 65 West, Section 24  
Arapahoe County, Colorado

Gentlemen:

The Colorado Oil and Gas Conservation Commission ("COGCC") has adopted guidelines and procedures regarding oil and gas activities affecting the surface. These rules stipulate that an affected surface owner must be given advance notice in writing by an operator at least thirty (30) days prior to drilling an oil and gas well.

Three Forks Resources LLC ("Three Forks") intends to begin operations to drill the above captioned oil and gas well(s) upon approval of title, receipt of permits from the COGCC prior to March 31, 2011. As the surface owner, it is your responsibility to notify the tenant farmer, if applicable, of this proposed operation.

A site diagram of the proposed location of the well and any associated roads and production facilities is enclosed. Should you have any questions and/or concerns, please contact me at (303) 318-0717.

Very truly yours,

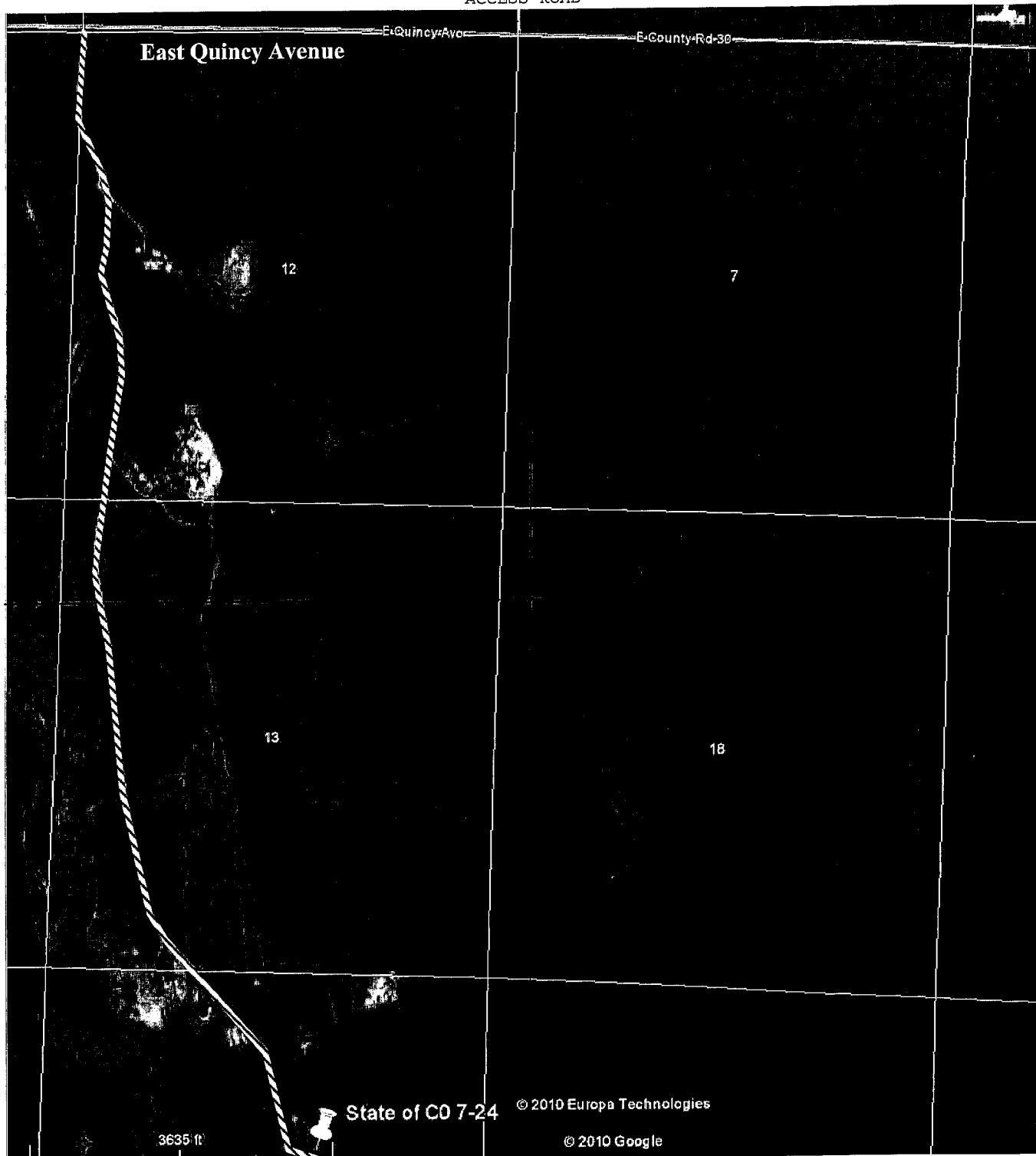
**THREE FORKS RESOURCES LLC**

Irene Trujillo  
Regulatory Analyst

I/we waive the 30 day notice referenced above and approve of the operations commencing upon Three Forks receipt of the drilling permit.












---

:cl  
Enclosures



This aerial photo and all notations and depictions thereon is provided as a courtesy and is intended to be used for general reference purposes only. Kerr-McGee/landmark expressly disclaims any and all representations or warranties regarding the accuracy or the completeness of the information appearing on this aerial photo and any reliance on it for any purpose whatsoever is at the sole risk of the party so relying.



-  Access Road
-  KMG Gathering Line
-  Duke Pipeline
-  RGS Pipeline
-  Proposed Flowline
-  Legal Drilling Window
-  Exist Battery Location
-  New Battery Location
-  Proposed Wellhead
-  Bottomhole Location
-  Potential Drill Sites

**Aerial Photo**  
**Sec. 24-T5S-R65W**  
**Arapahoe County, CO**

Author:  
 Travis Book

Edited By:  
 Travis Book

Last Edited:  
 9/21/2010