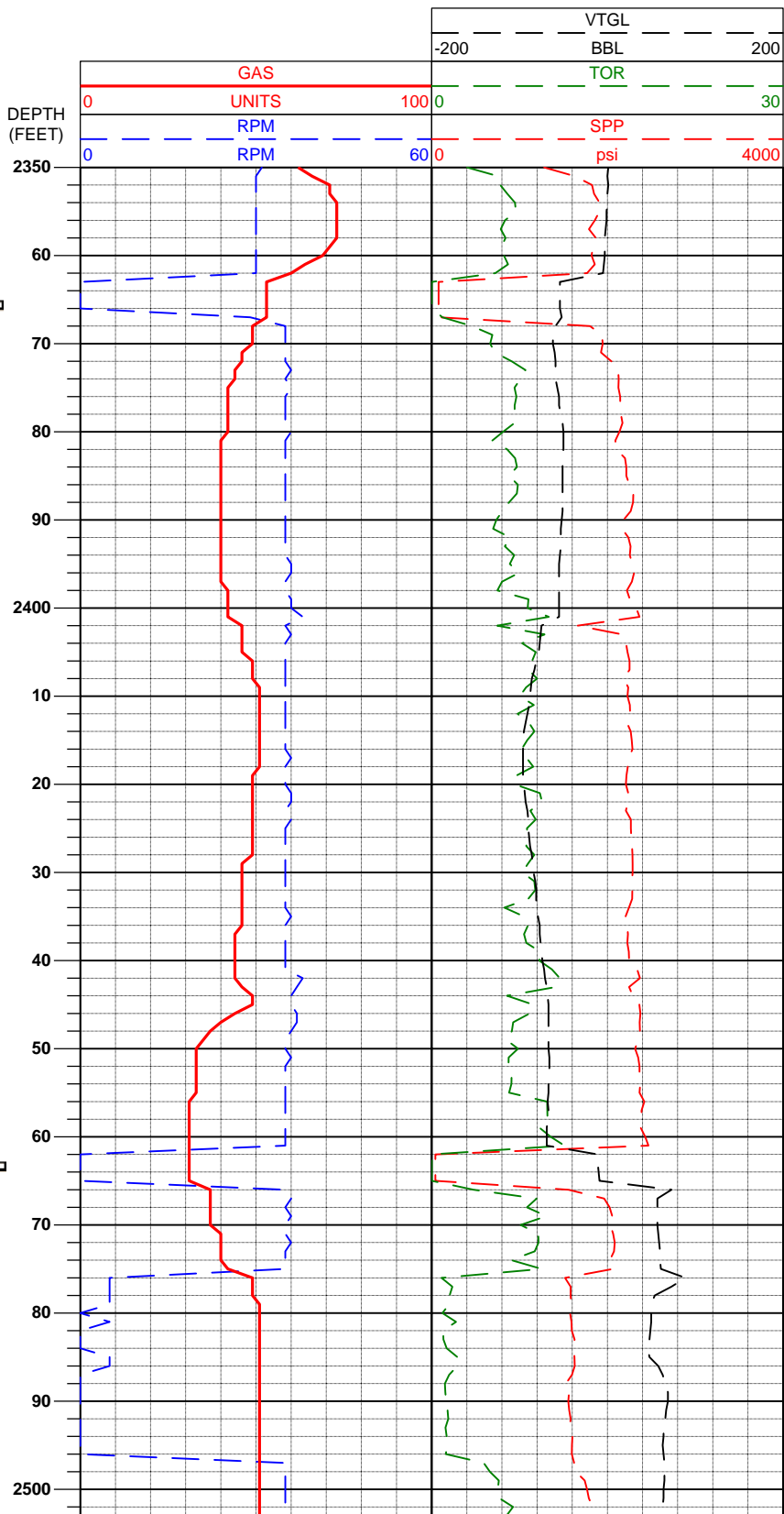
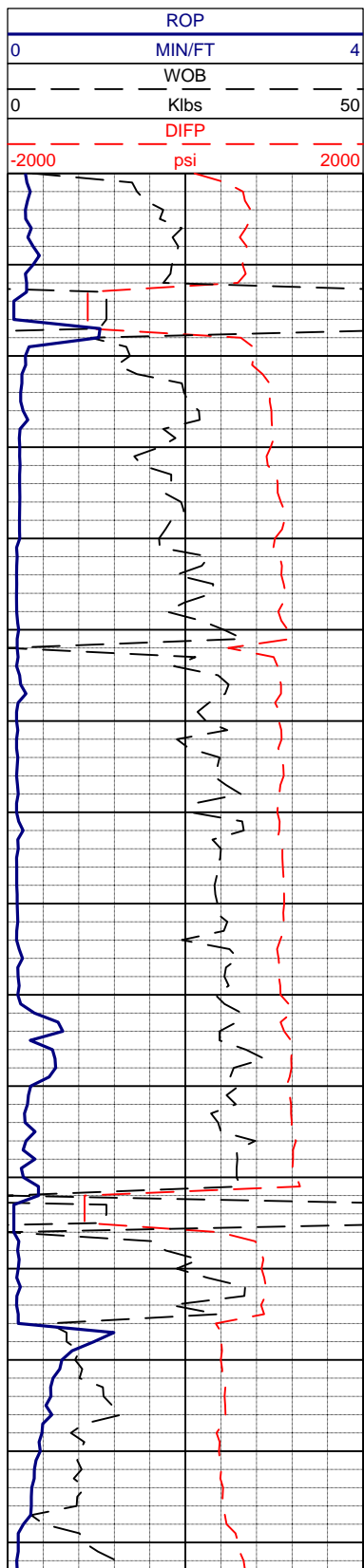


LOG created using Lplot VH Version 3.0, March 17, 2010, Copyright (C) 1999-2009 Pason Systems Corp.

OPERATOR: MARATHON OIL CO.
WELL: 697-6A-43
PRINT DATE: 3/17/2010 3:02:27 PM

LOCATION: SEC. 5, T6S, R96W
COUNTY: GARFIELD
STATE: COLORADO



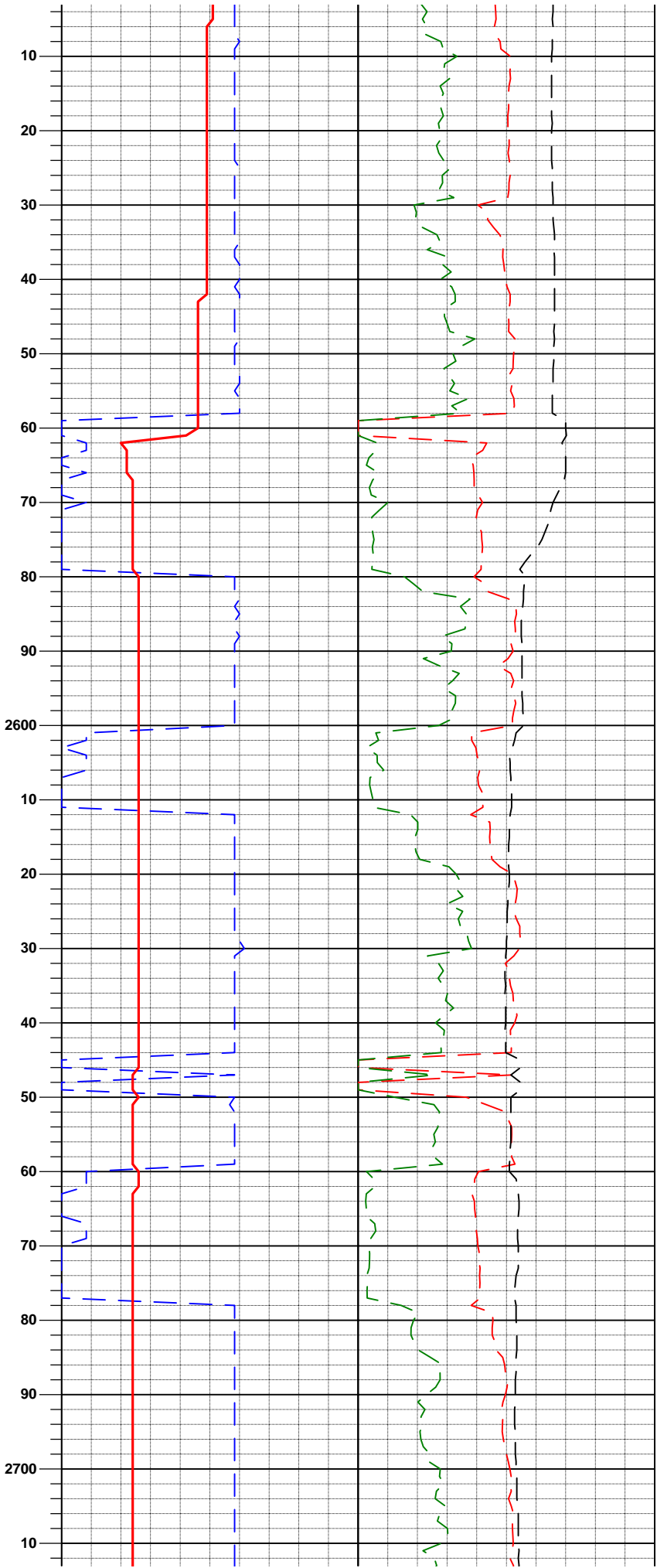
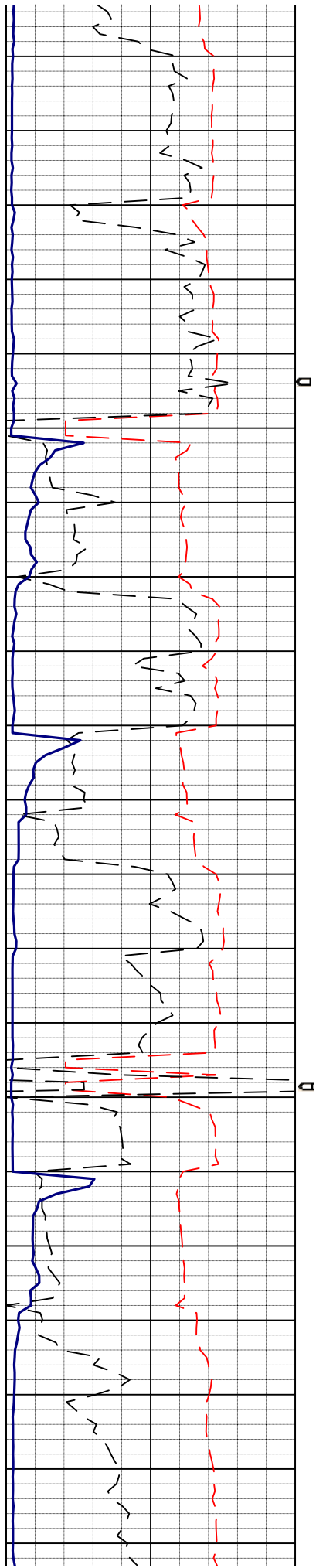
COMMENTS

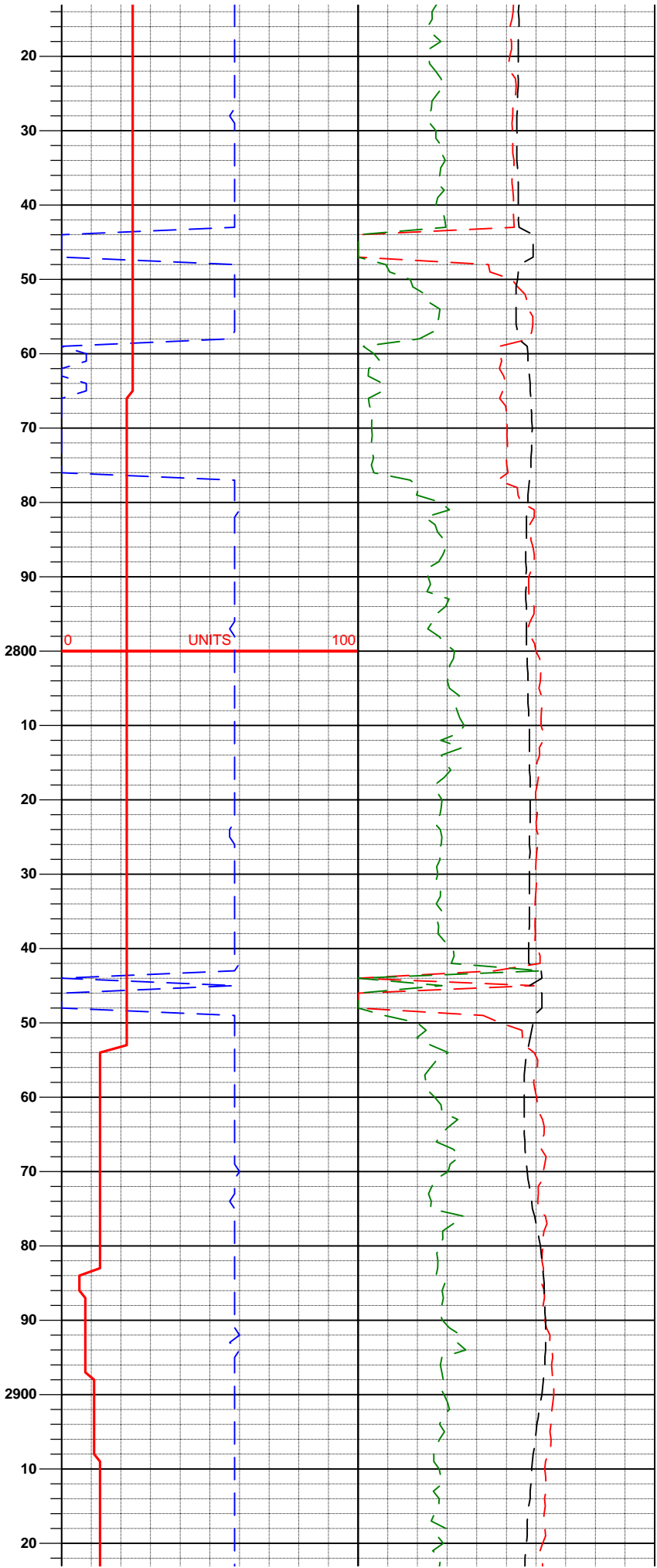
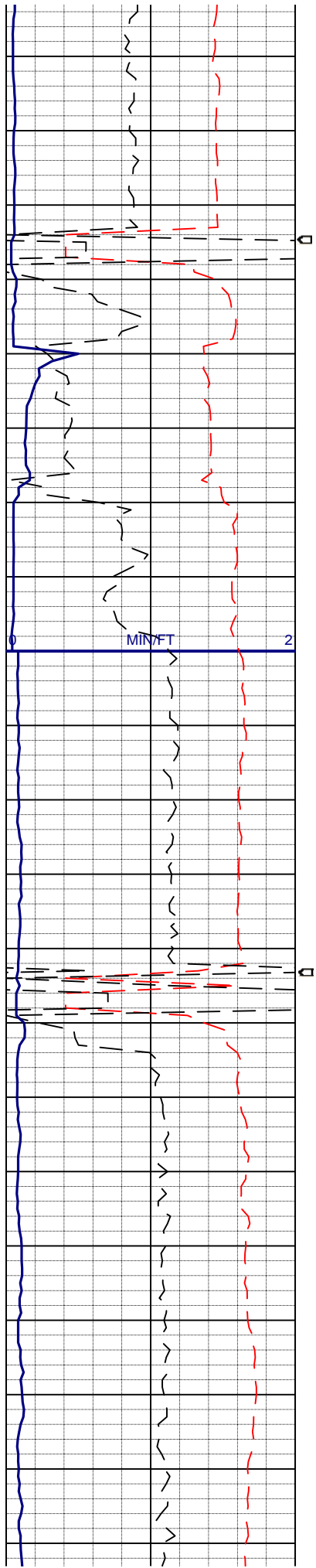
PASON SYSTEMS
RIGGED UP AND
LOGGING ON
3/8/2010 AT 3:00

TVD vs MD = 330'

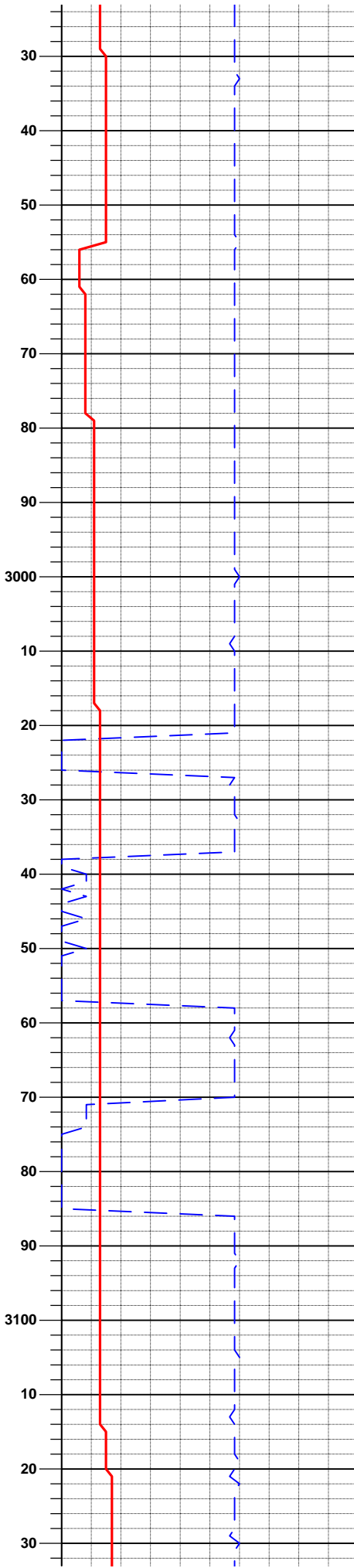
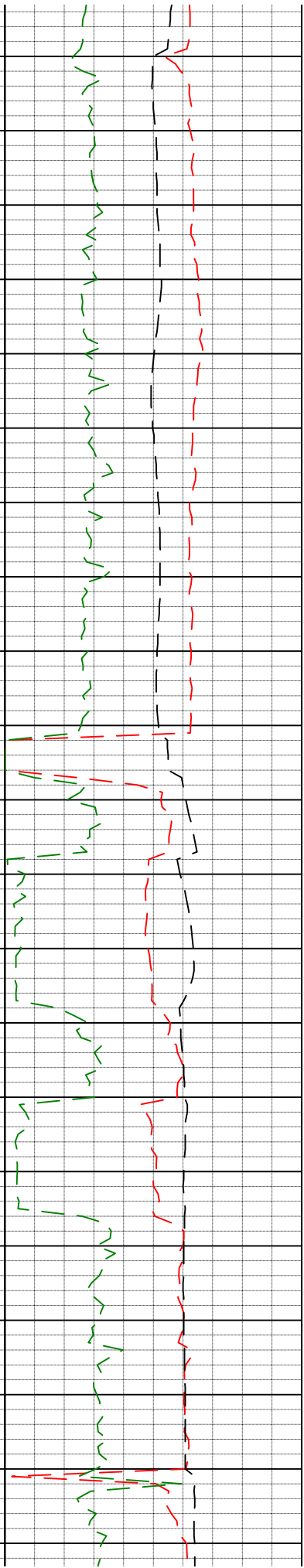
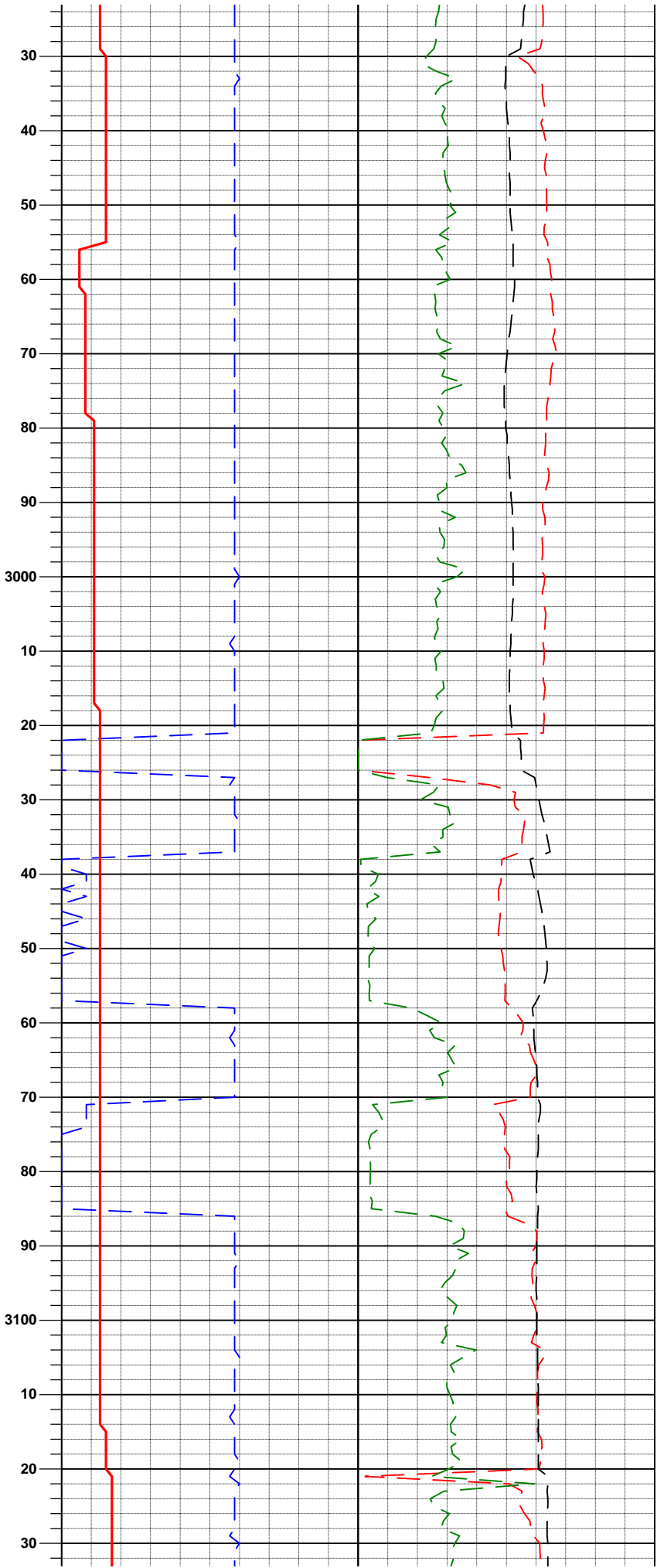
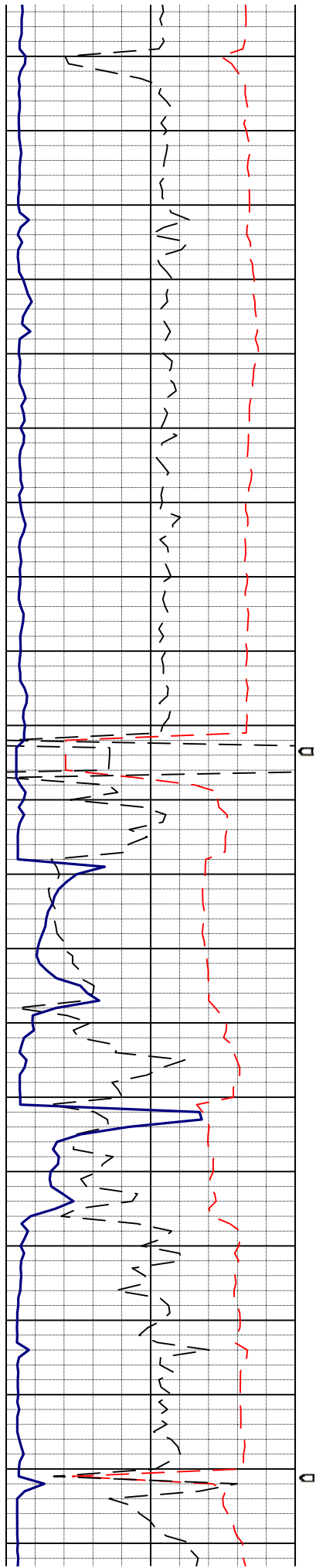
MUD 8.8/45

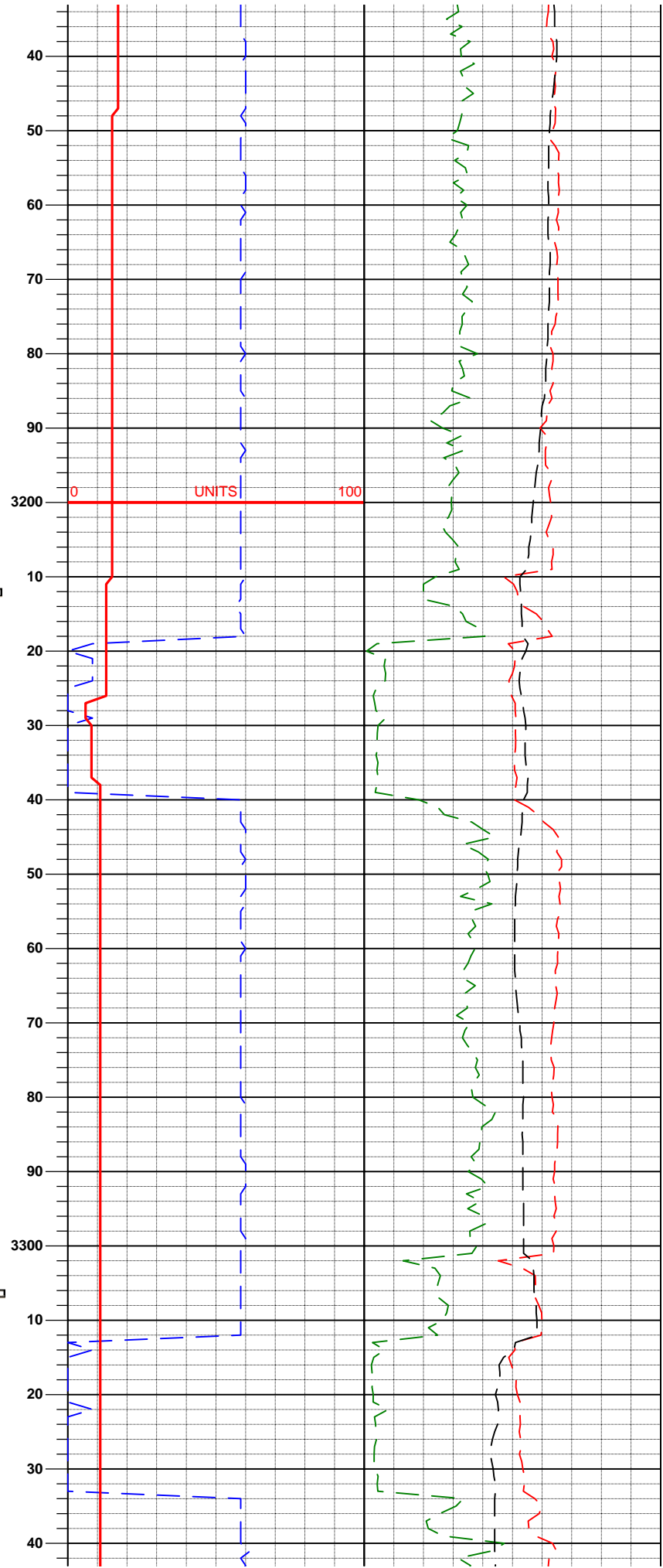
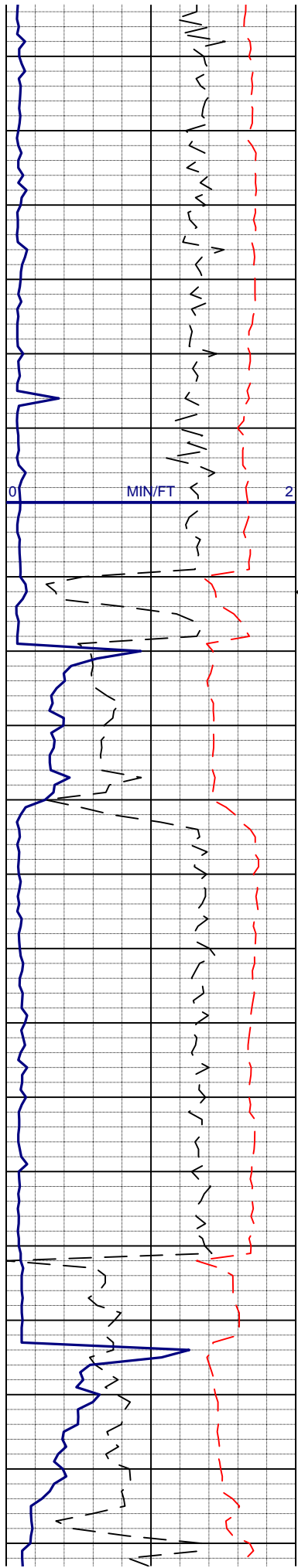
RIG DRILLING WITH
AERATED MUD,
PARASITE STRING
AND GAS BUSTER



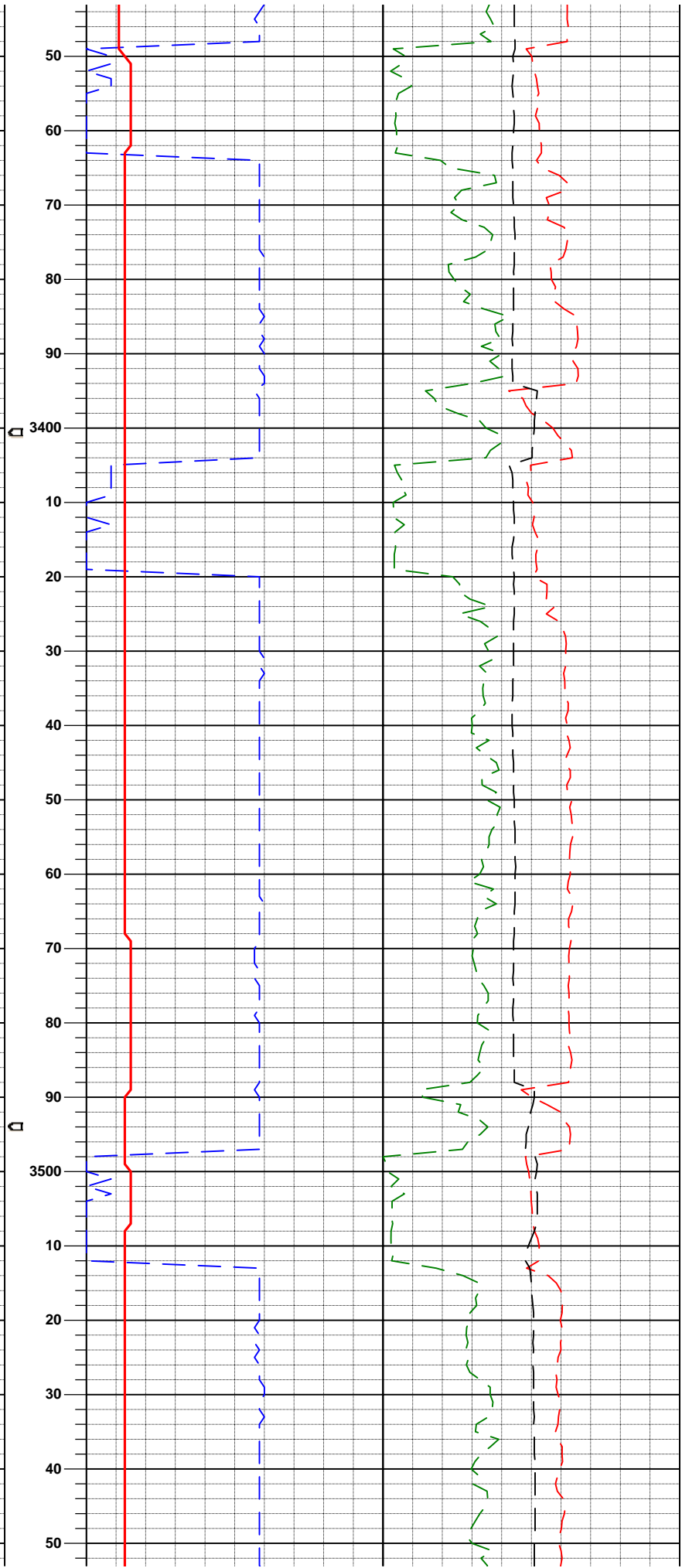
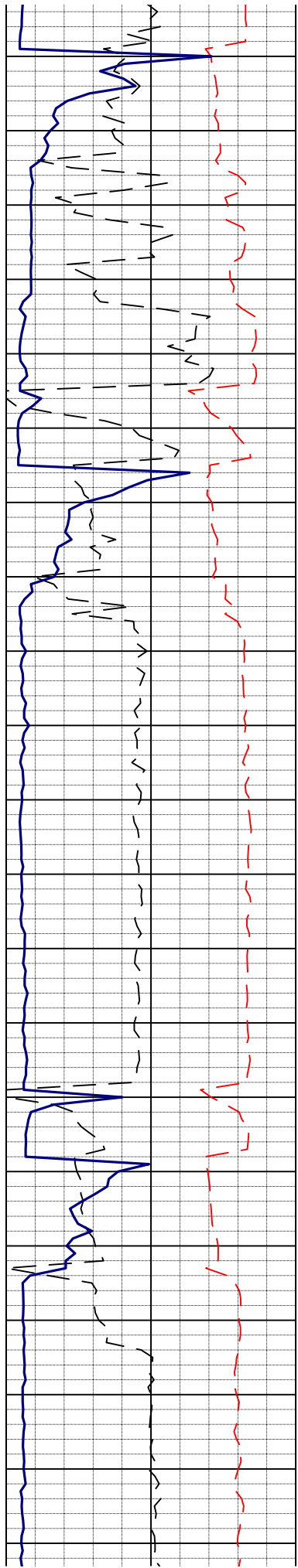


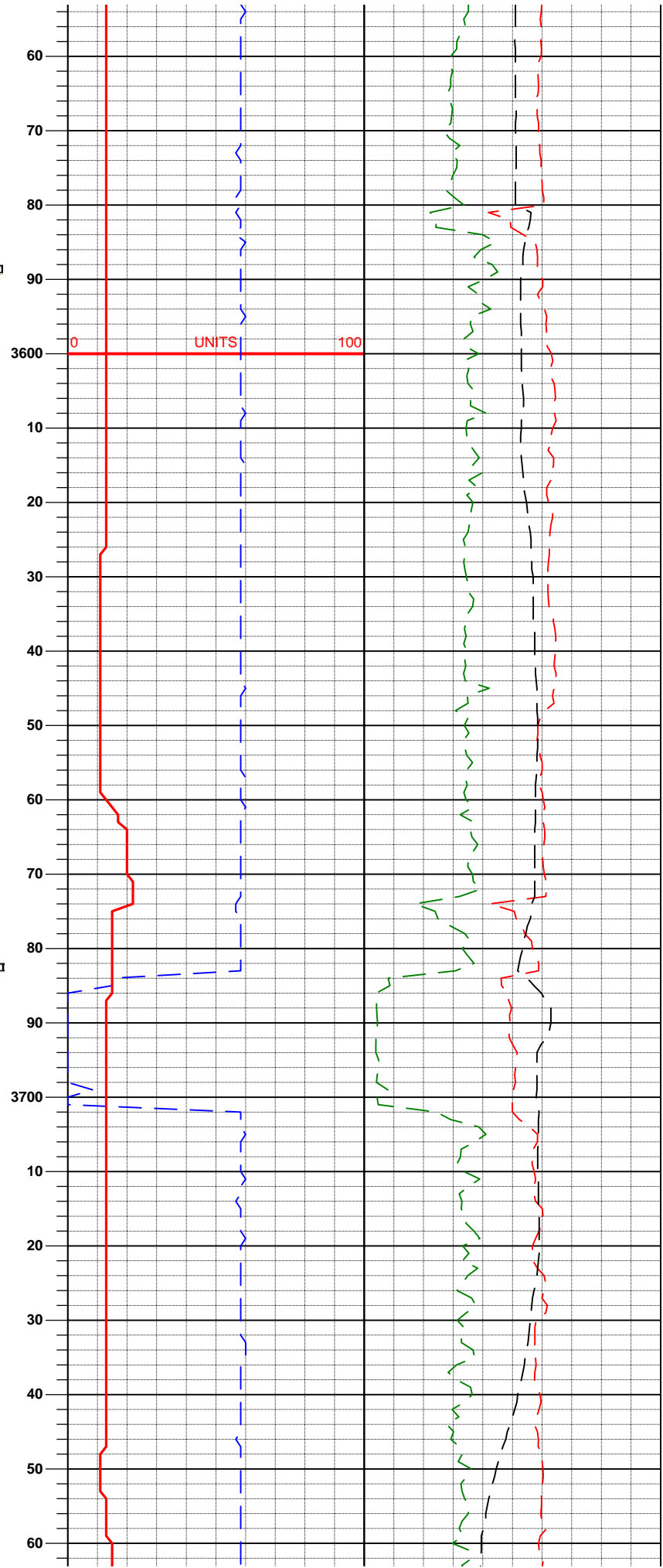
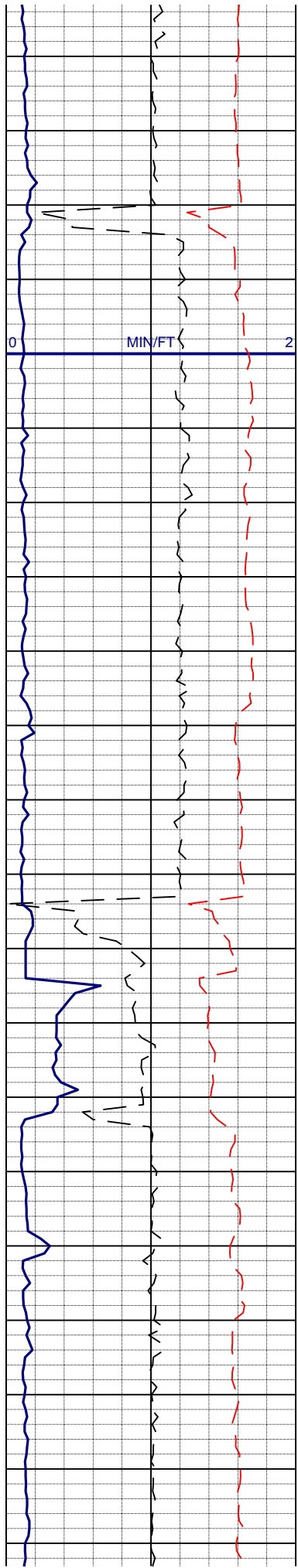
MUD 8.9/45



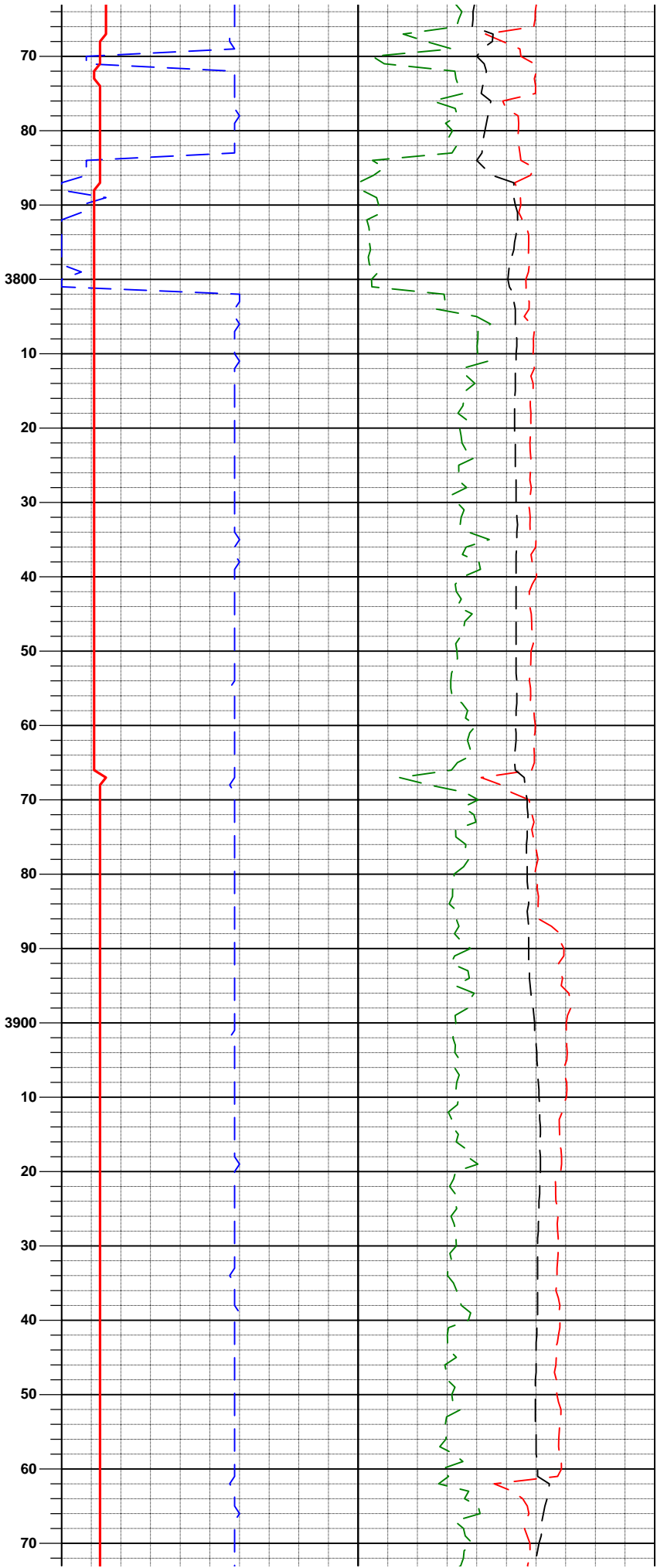
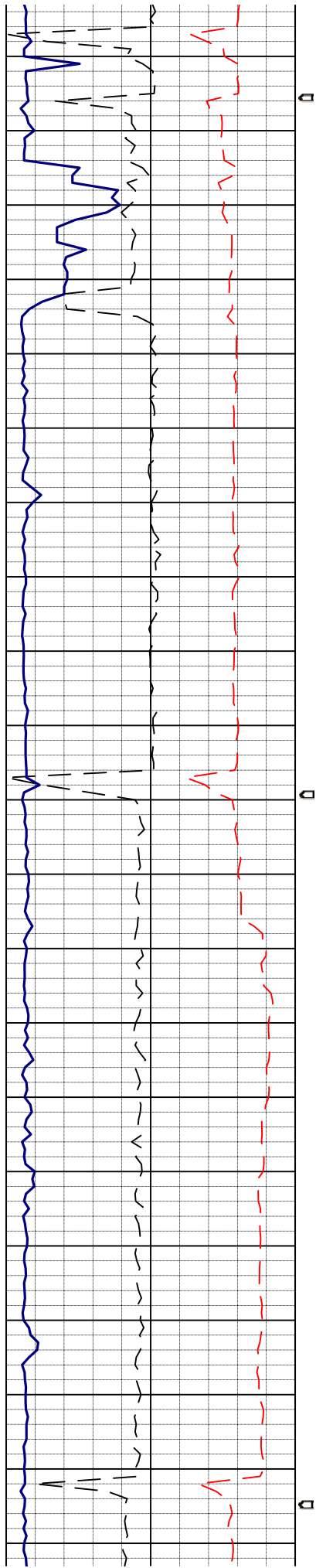


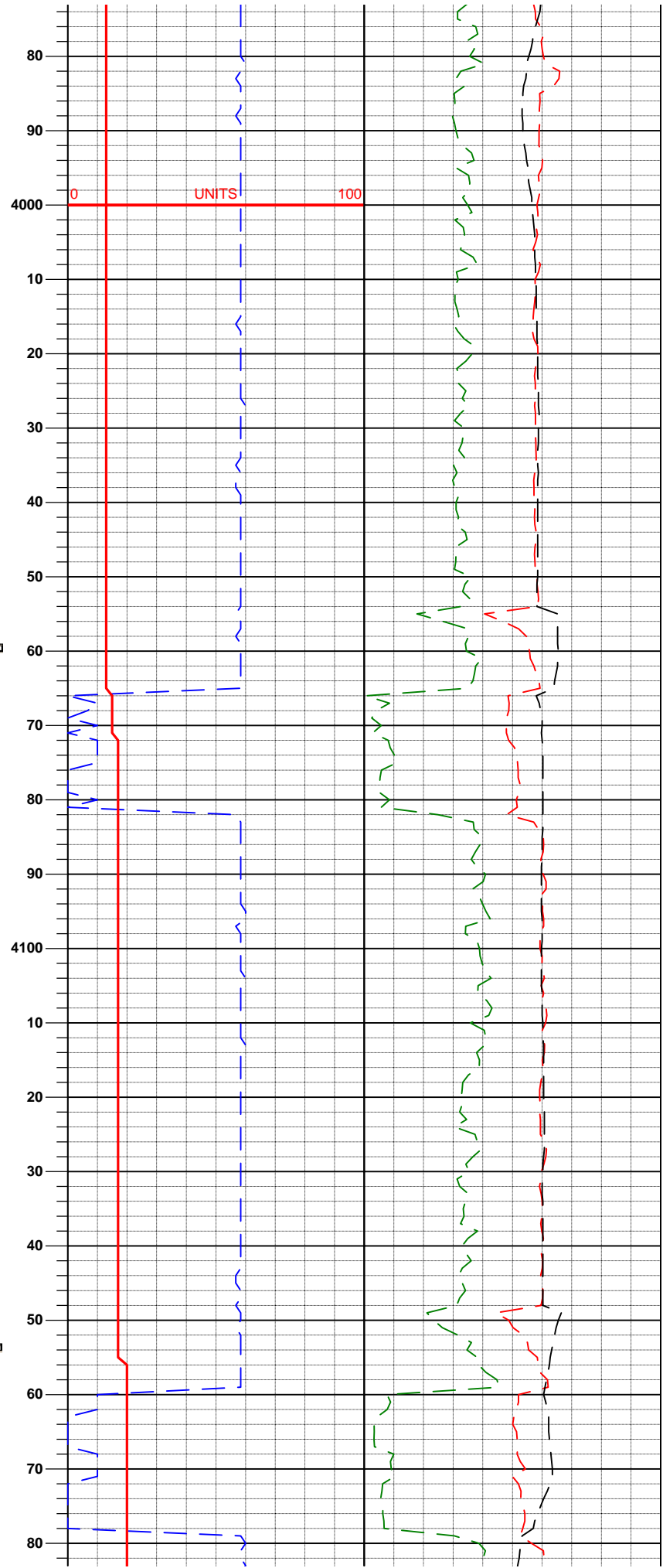
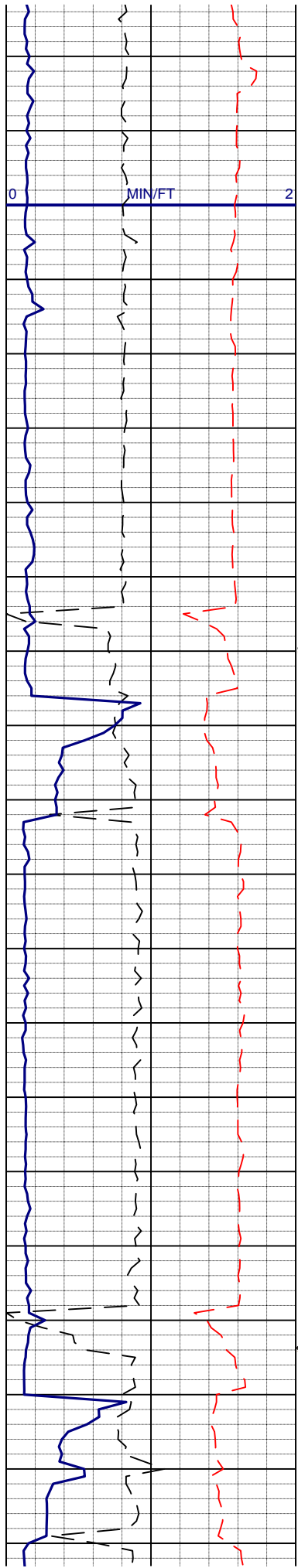
MUD 9.0/50



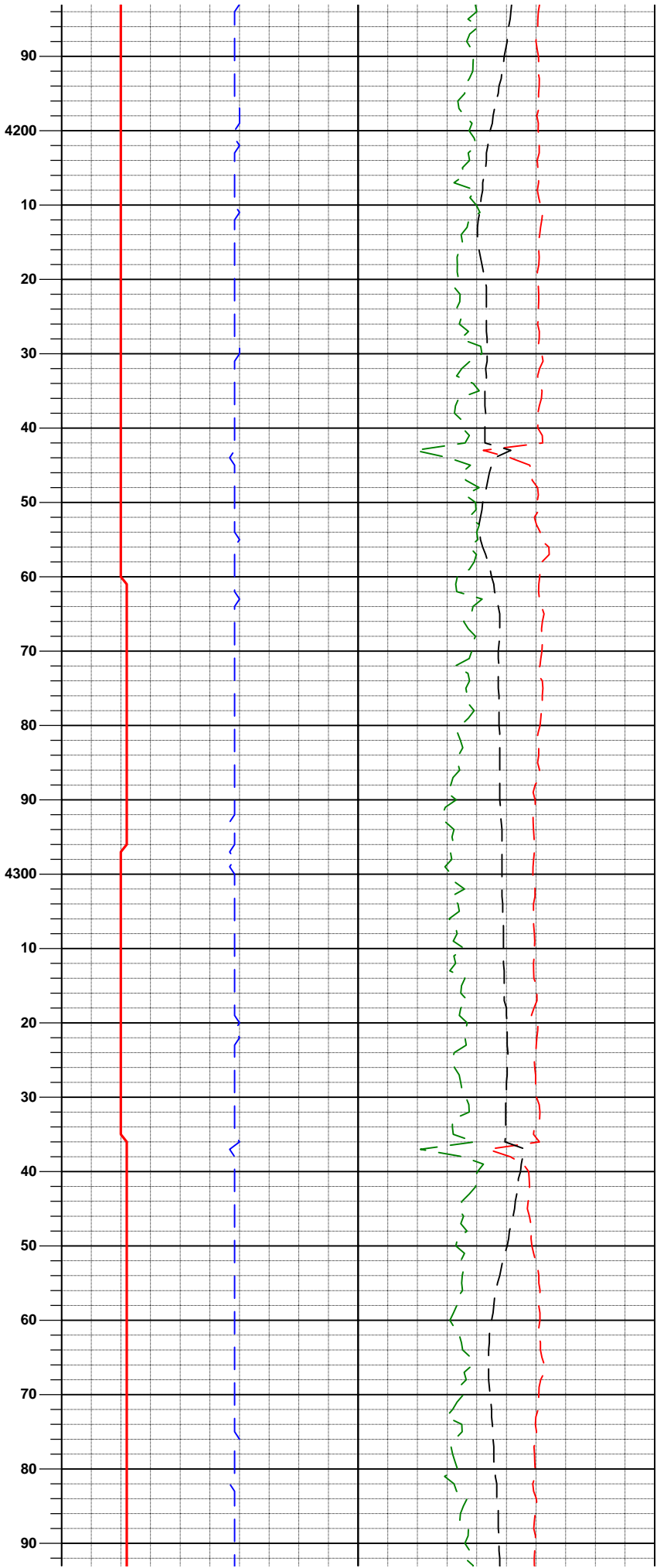
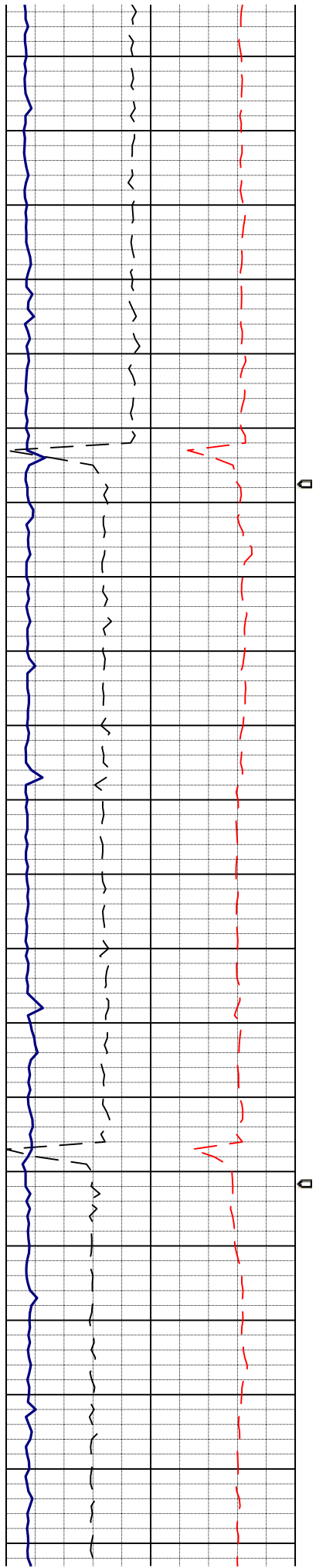


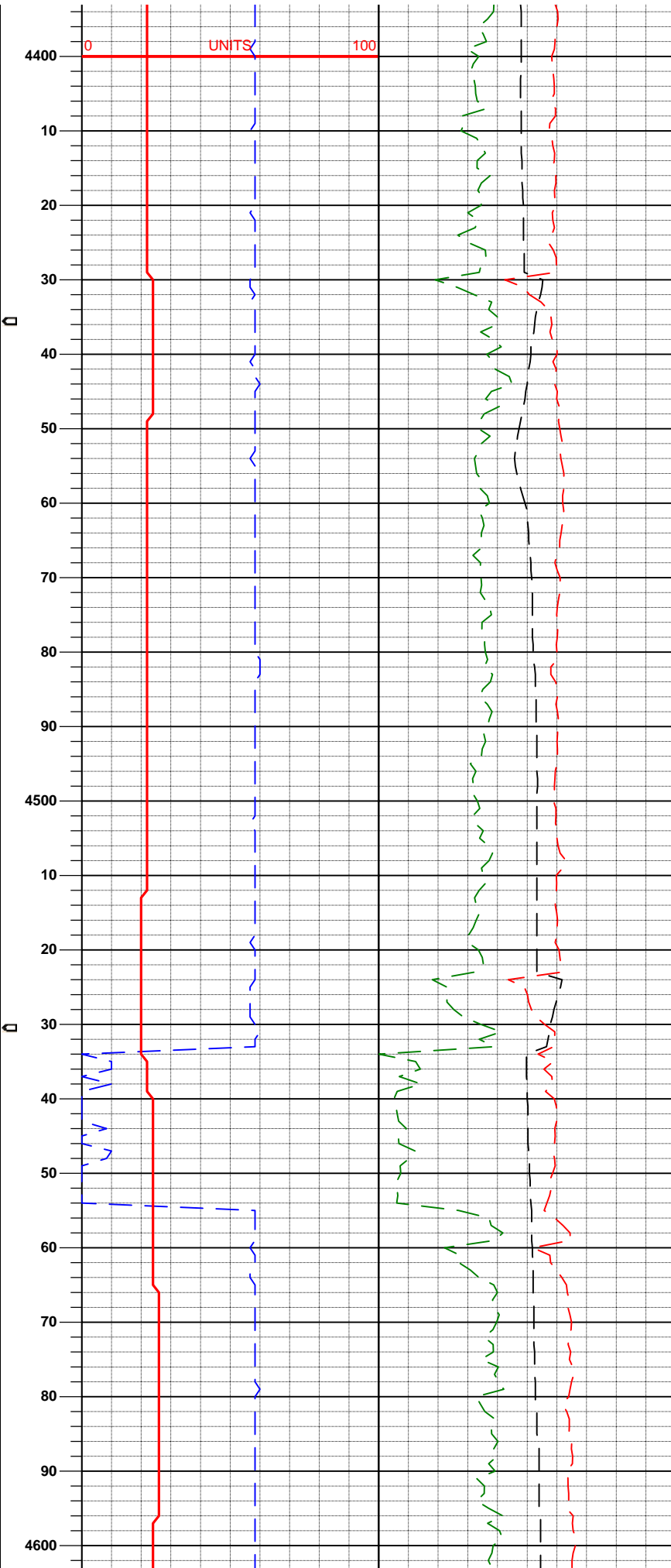
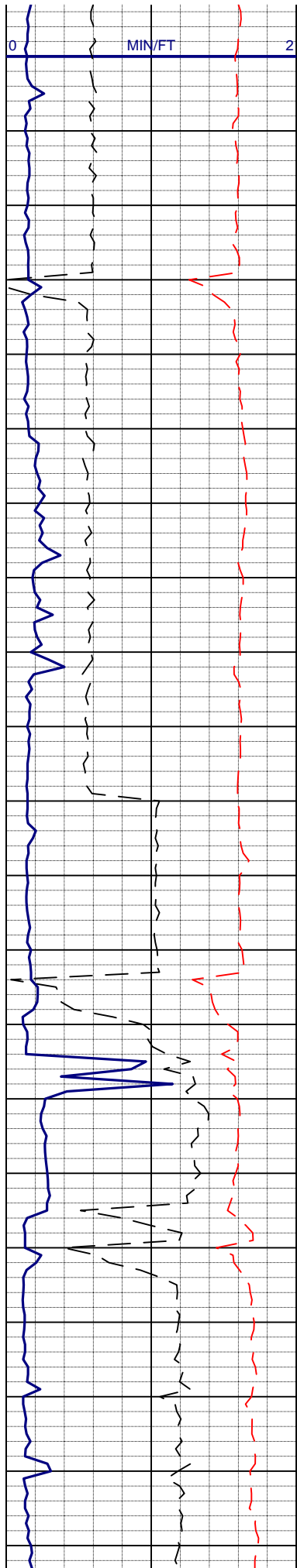
MUD 9.0/50



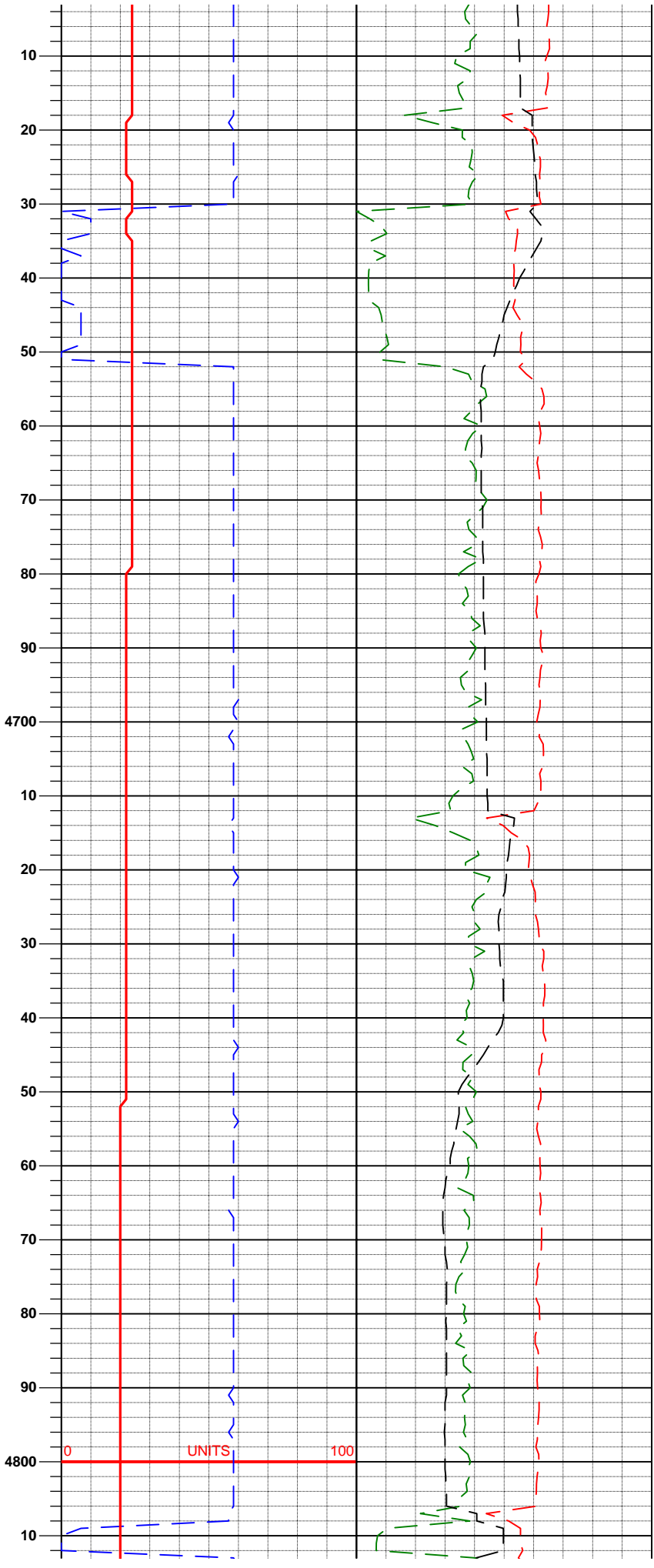
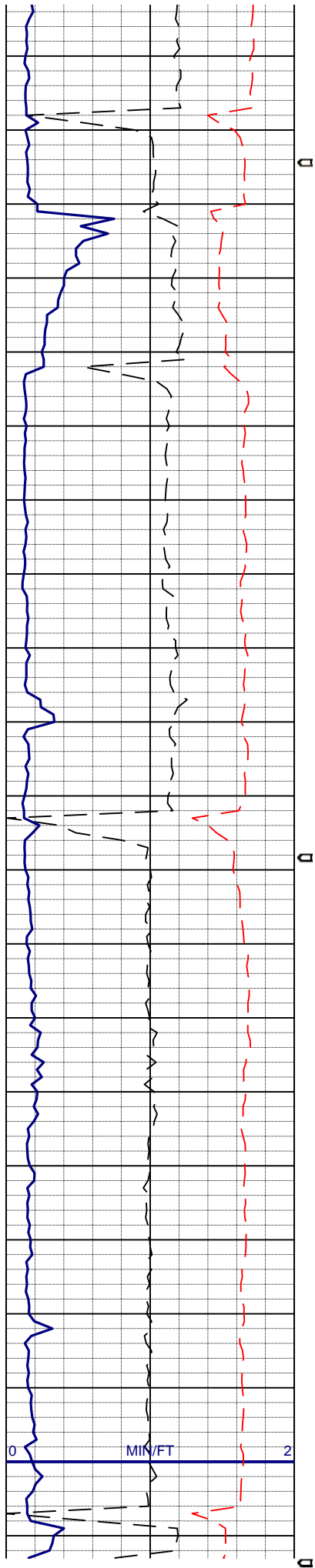


MUD 9.0/50

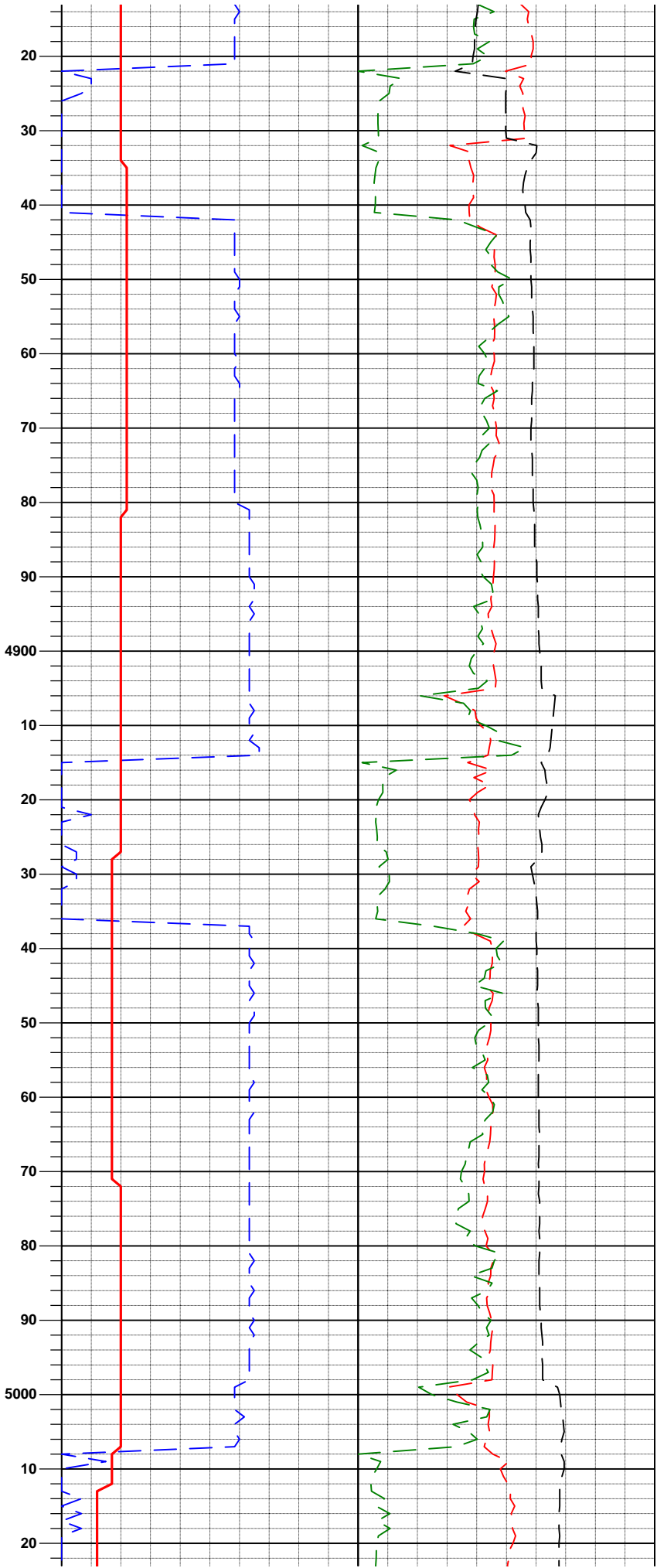
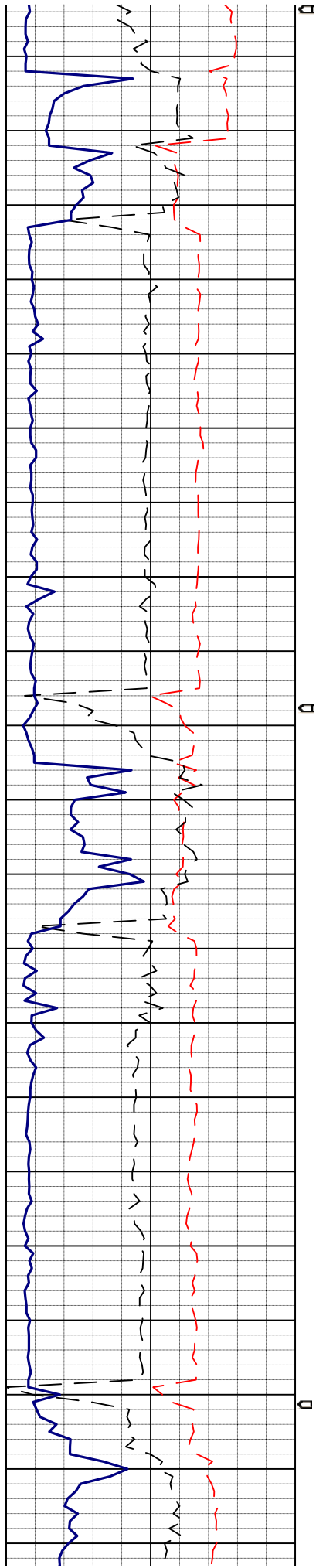


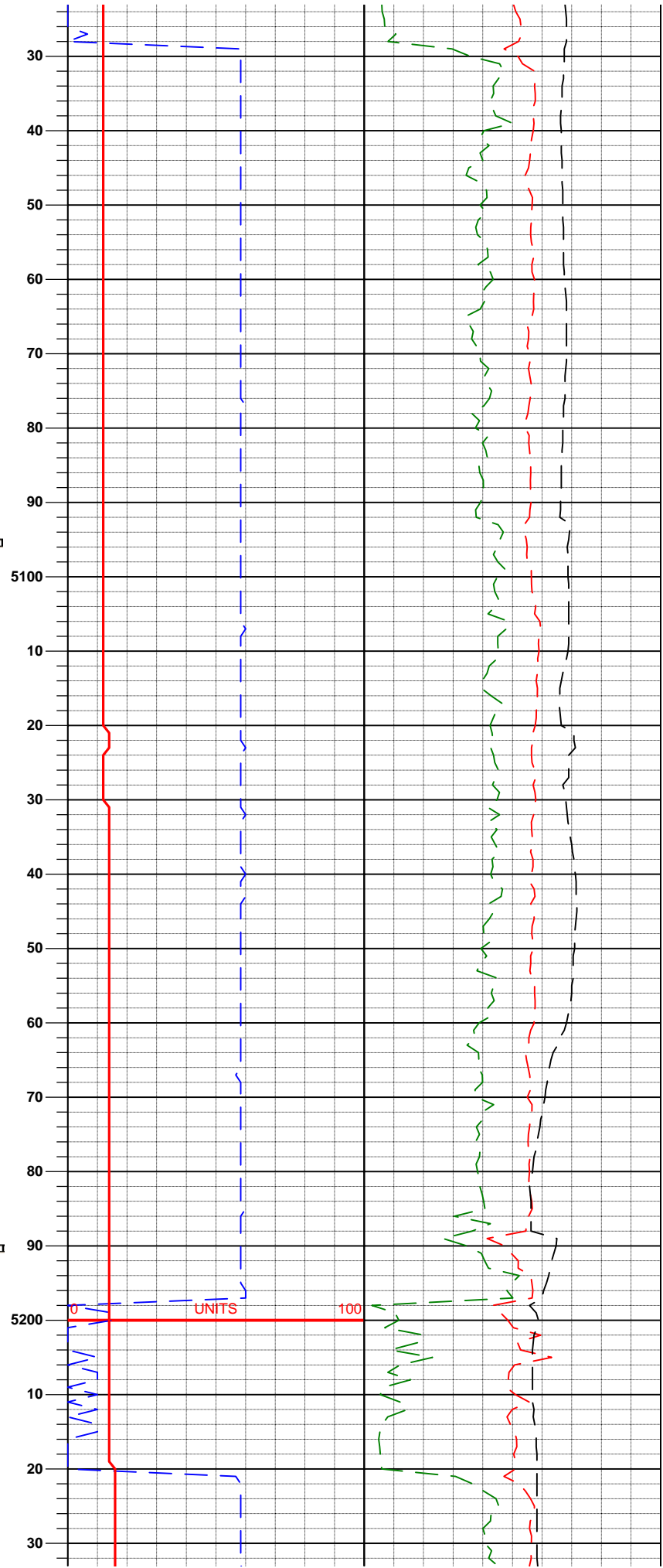
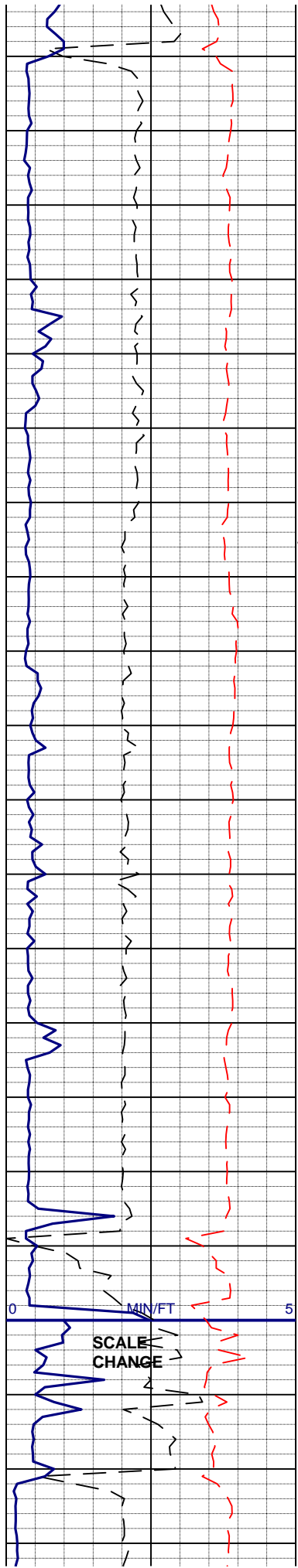


MUD 9.0/50



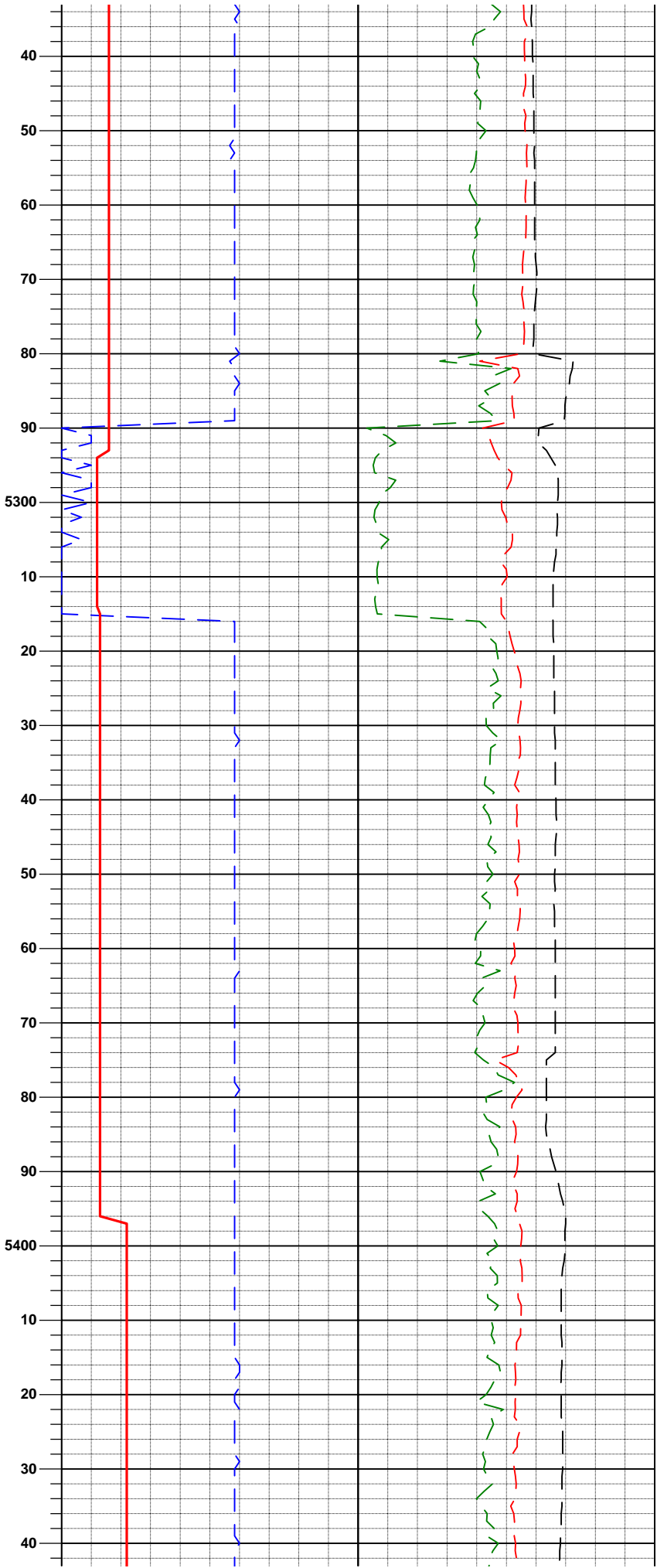
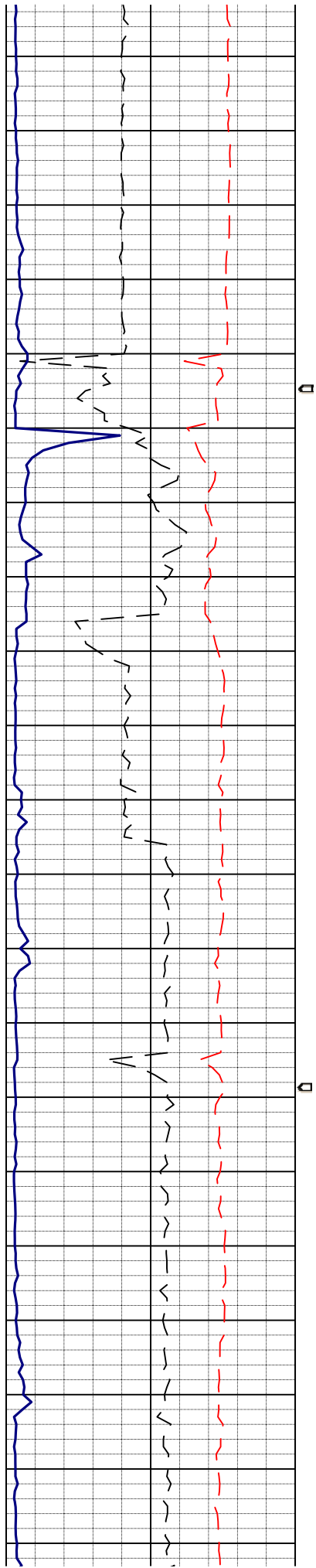
MUD 9.1/84

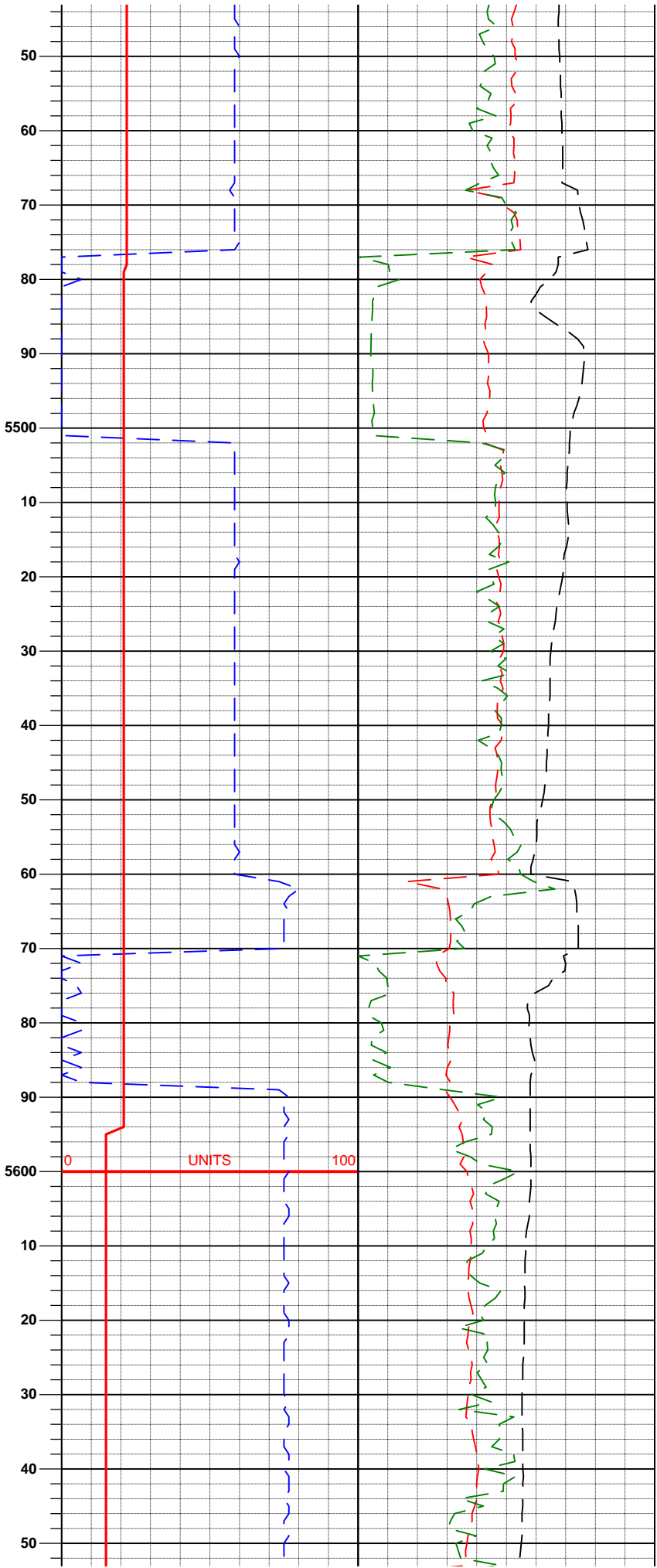
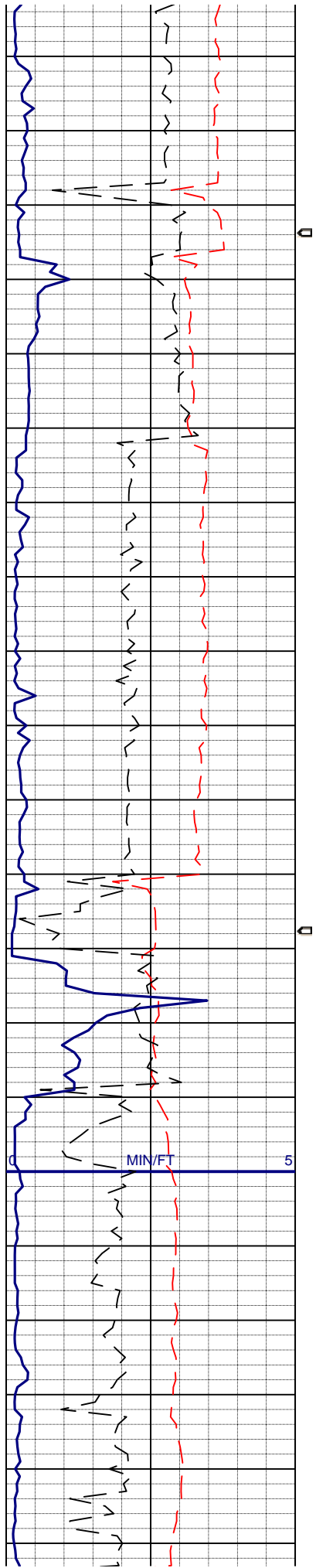




PROG
WASATCH G
5088' MD

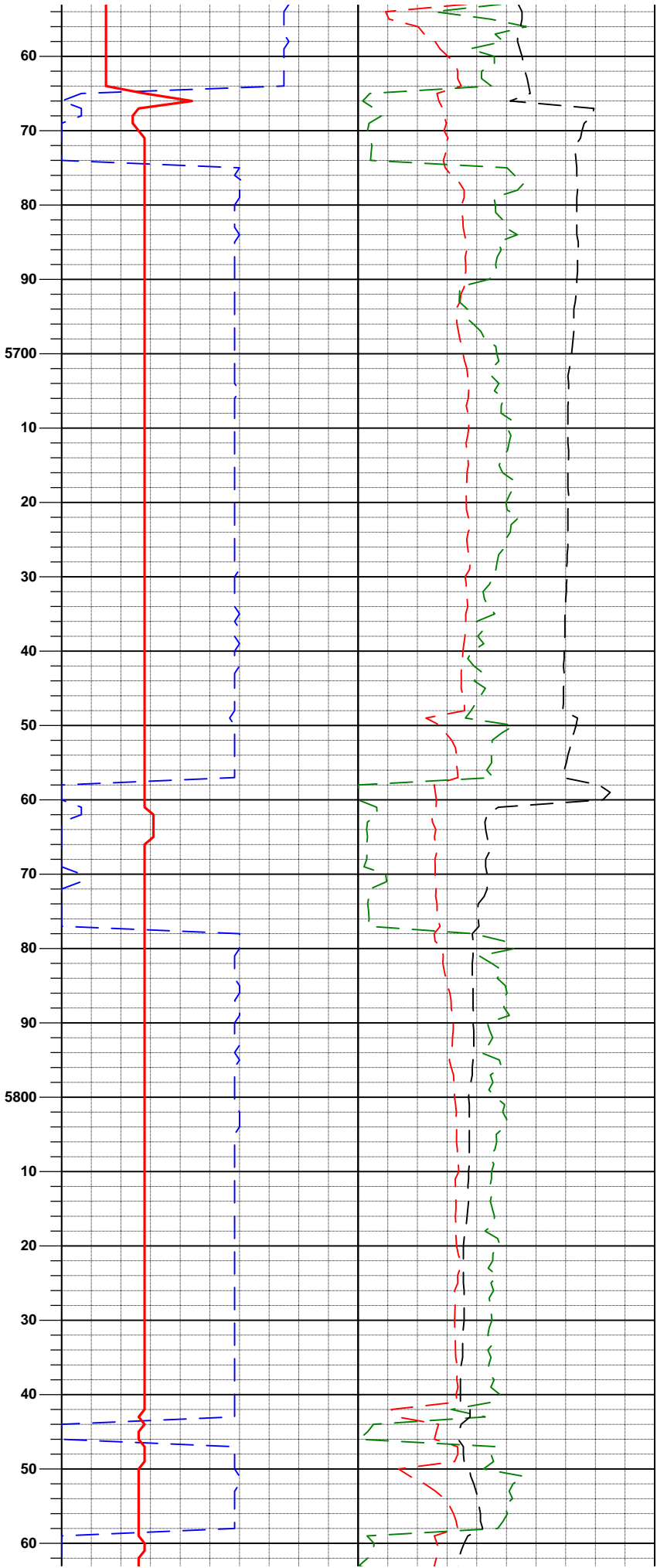
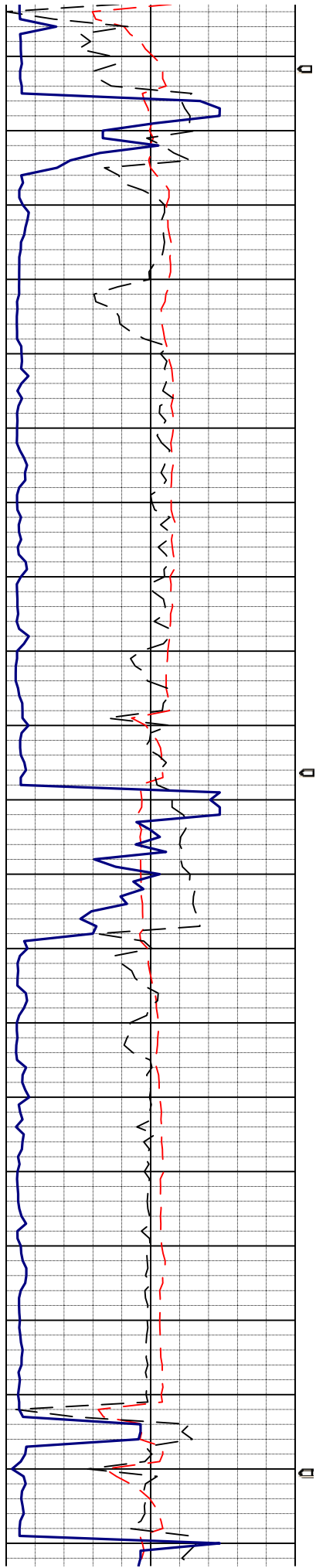
MUD 9.3/64

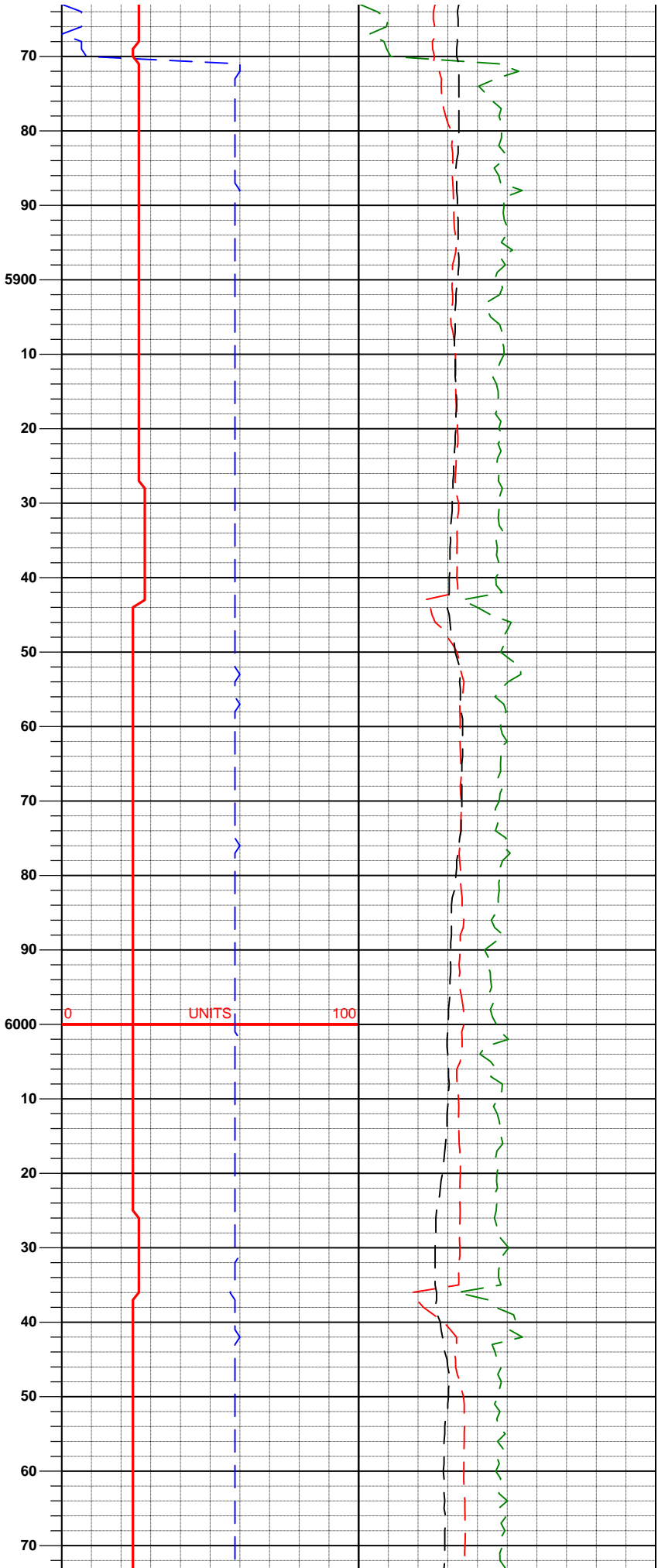
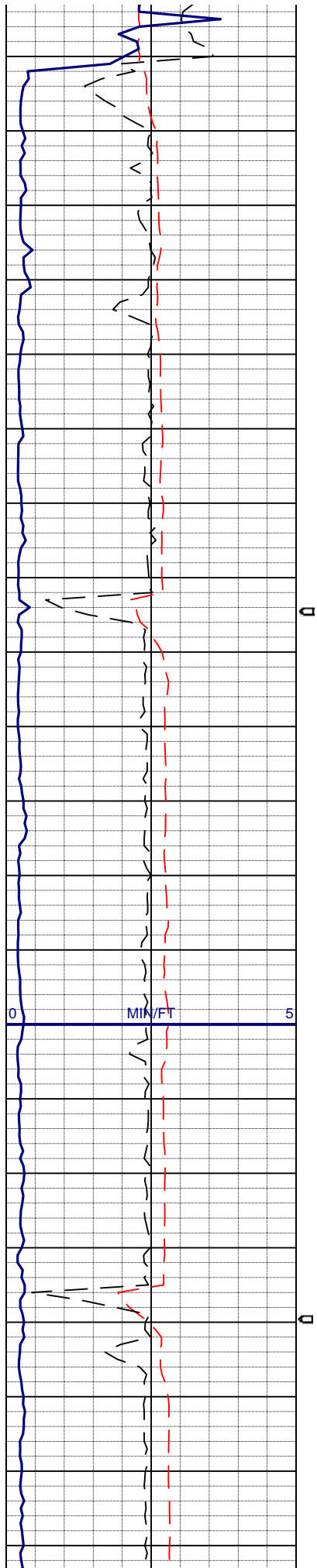




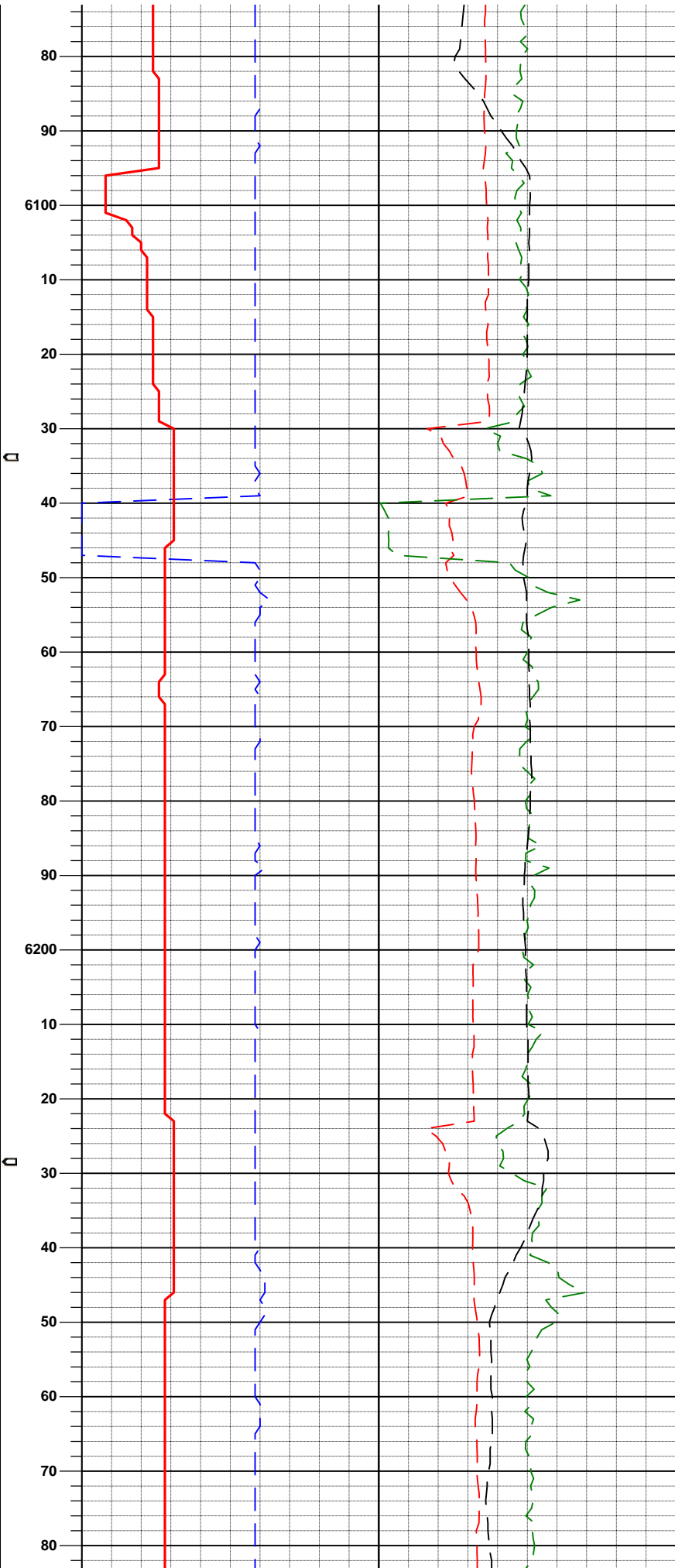
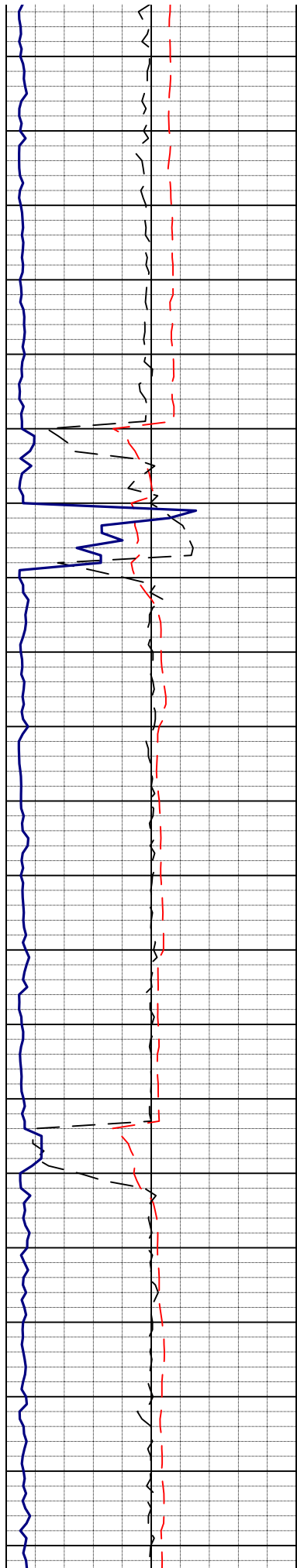
PROG
FORT UNION
5467' MD

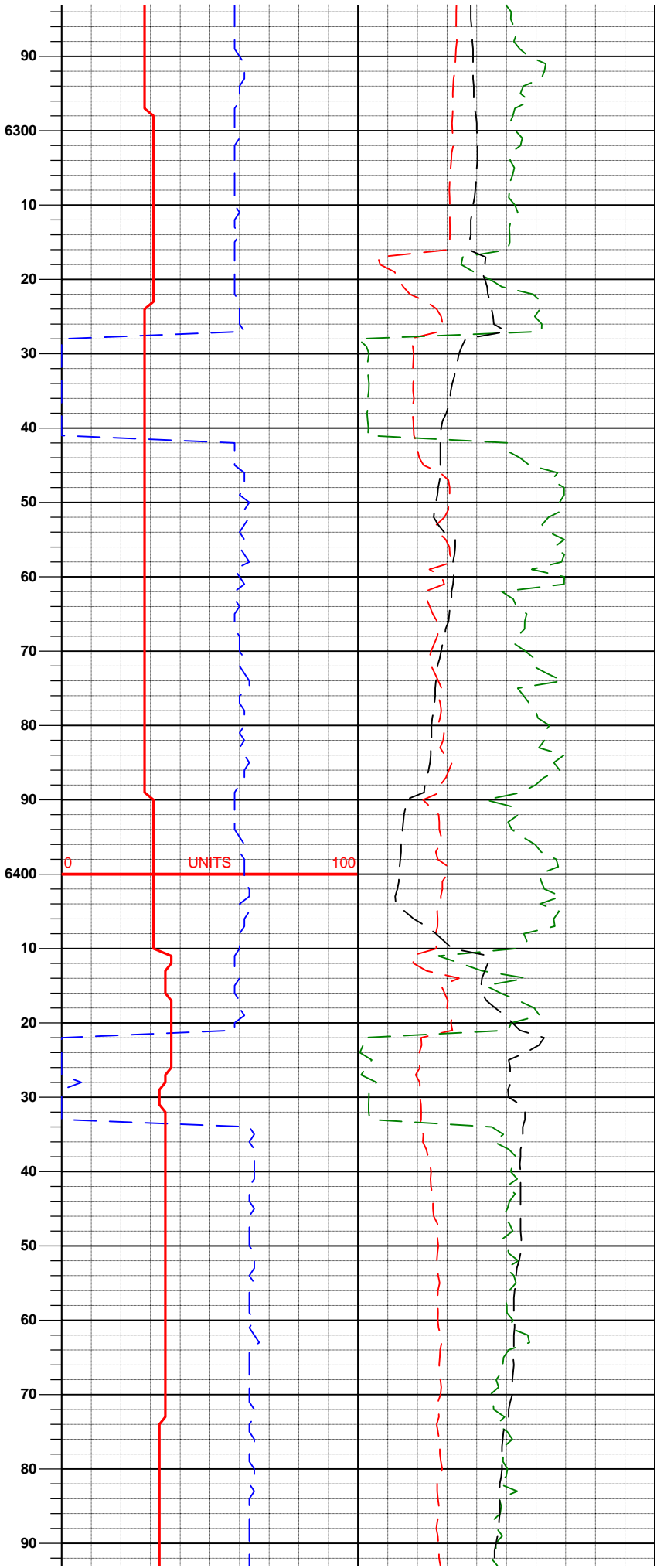
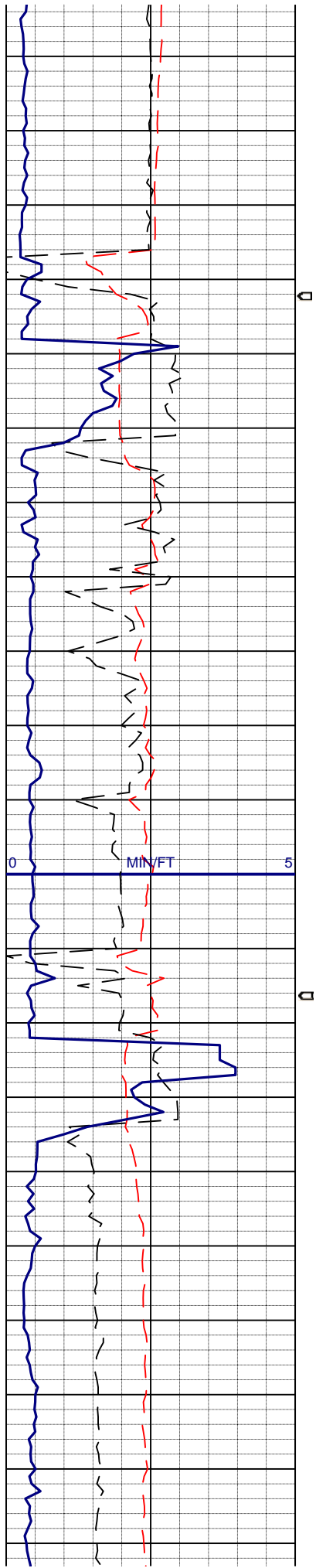
MUD 9.2/68



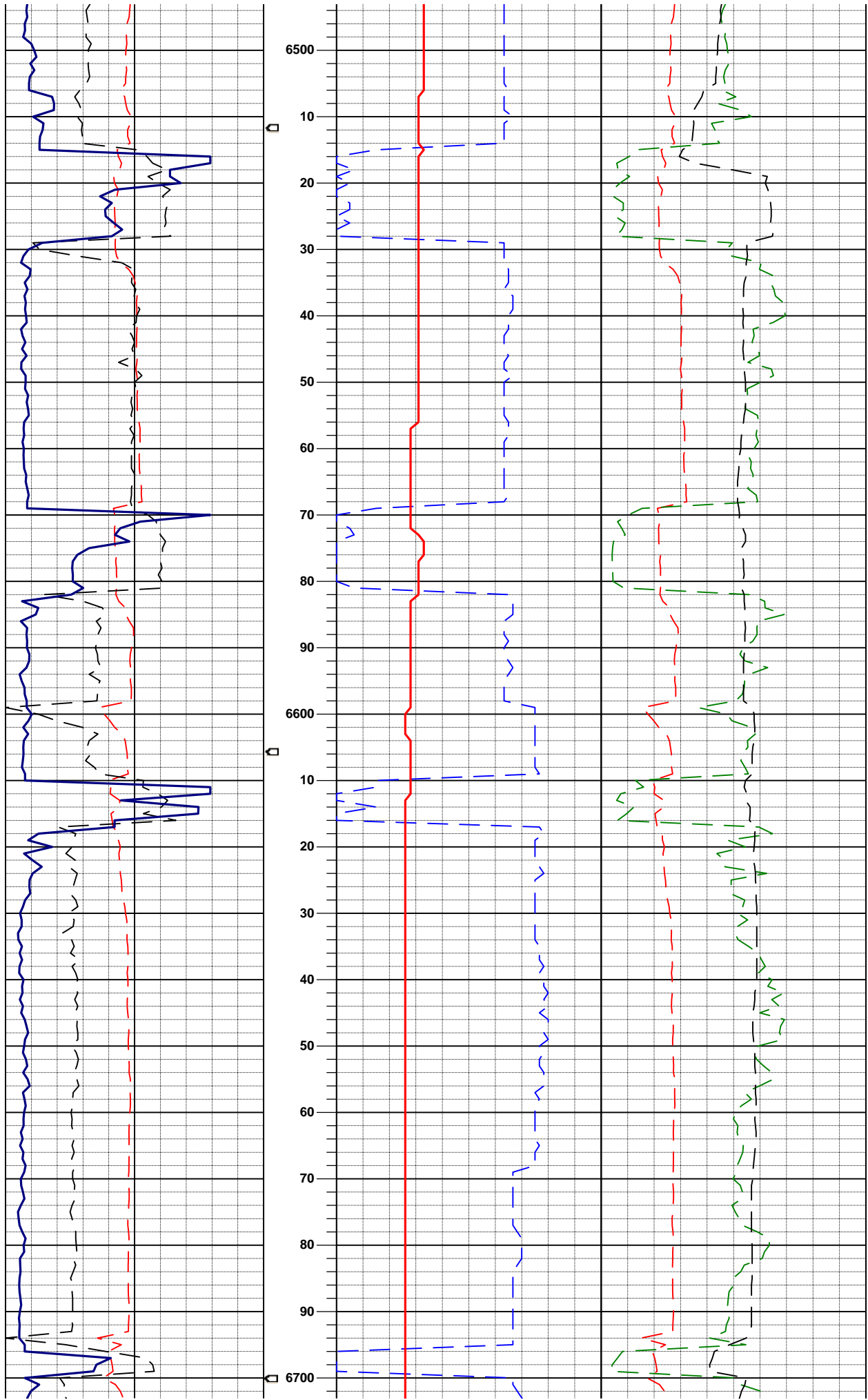


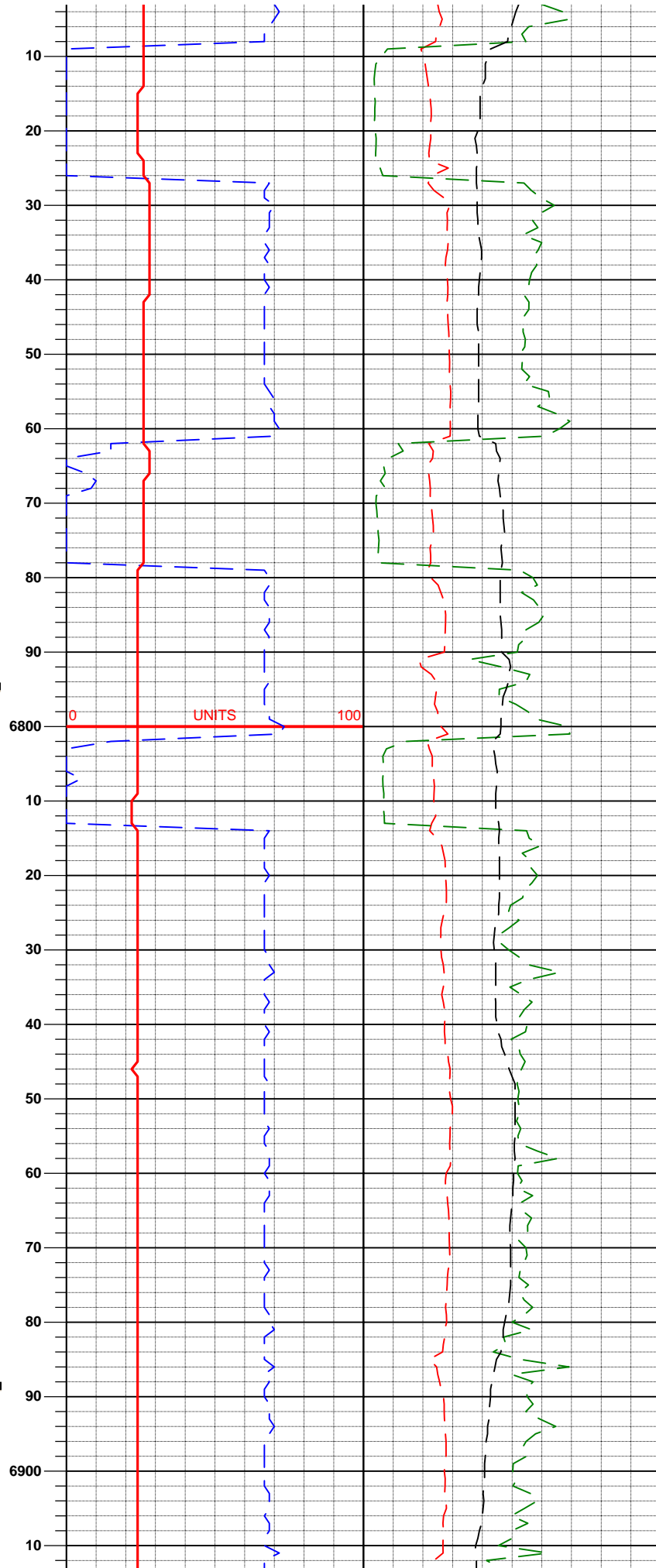
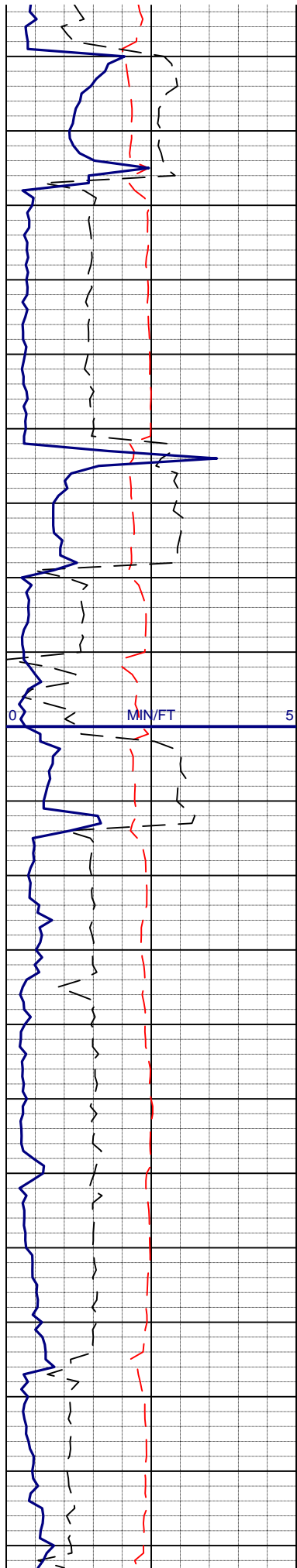
MUD 9.2/70



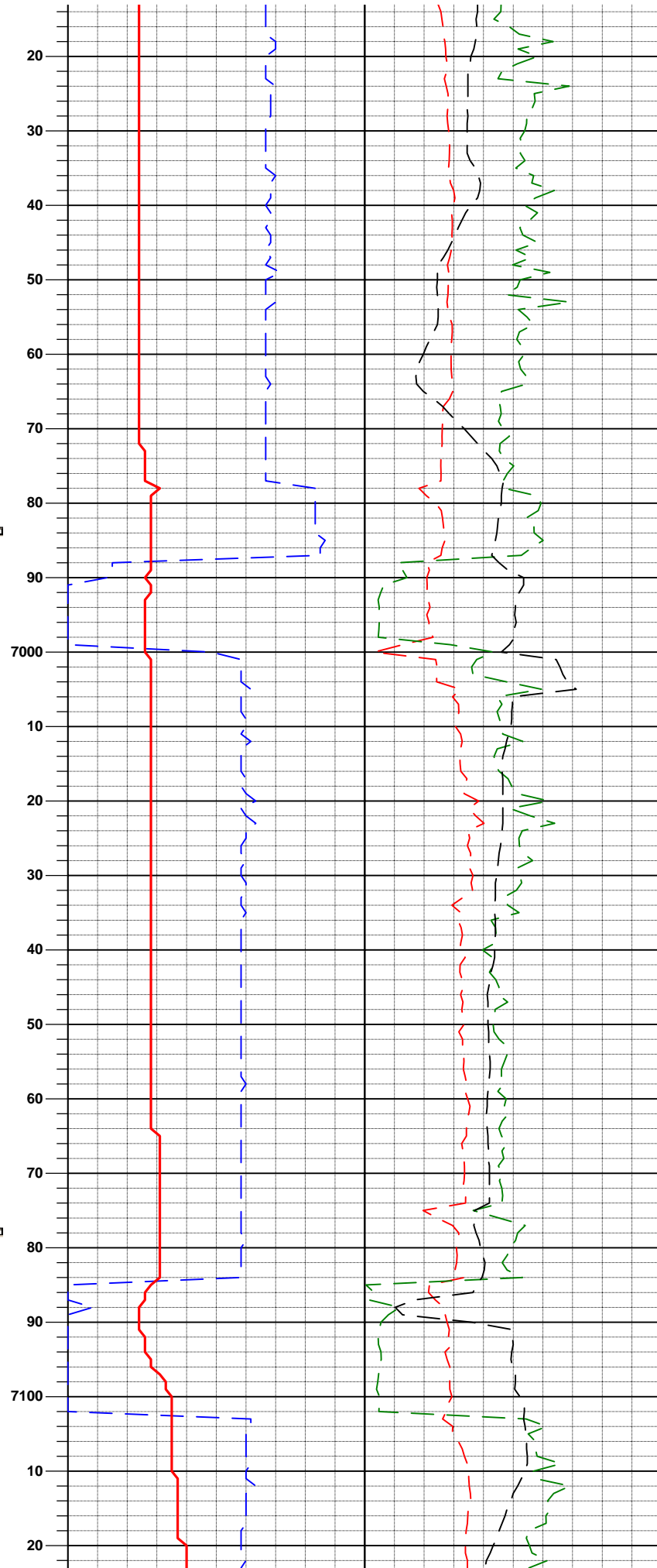
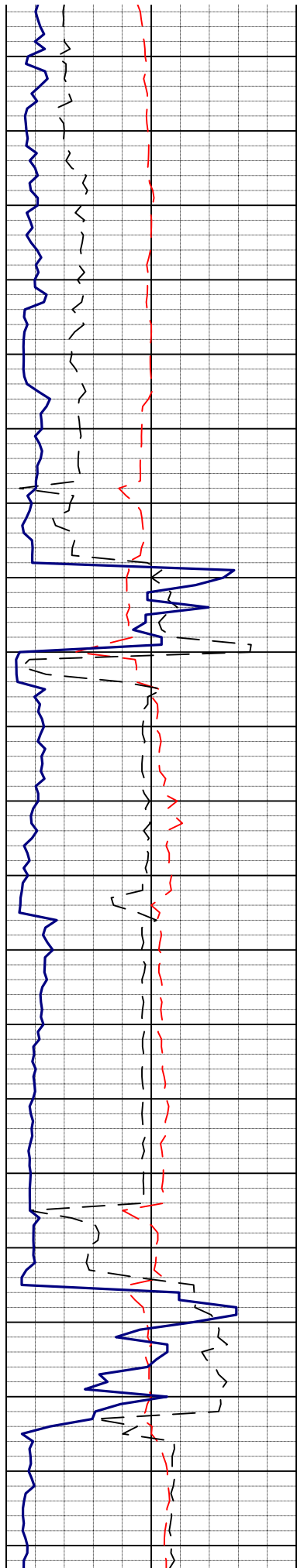


MUD 9.0/68

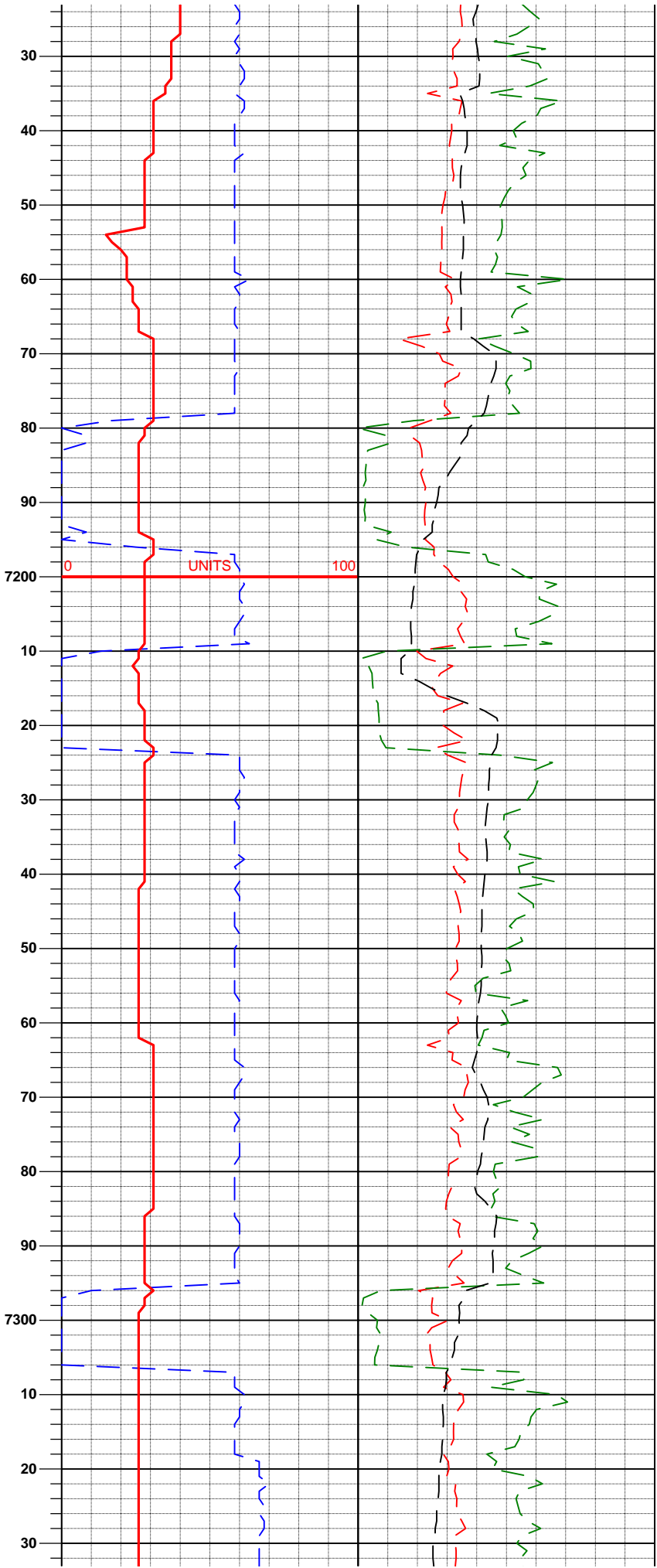
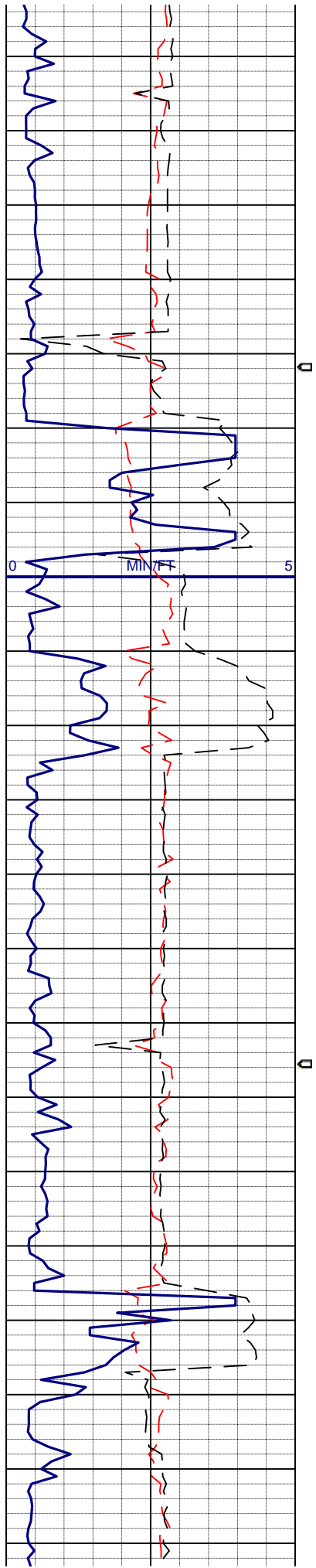




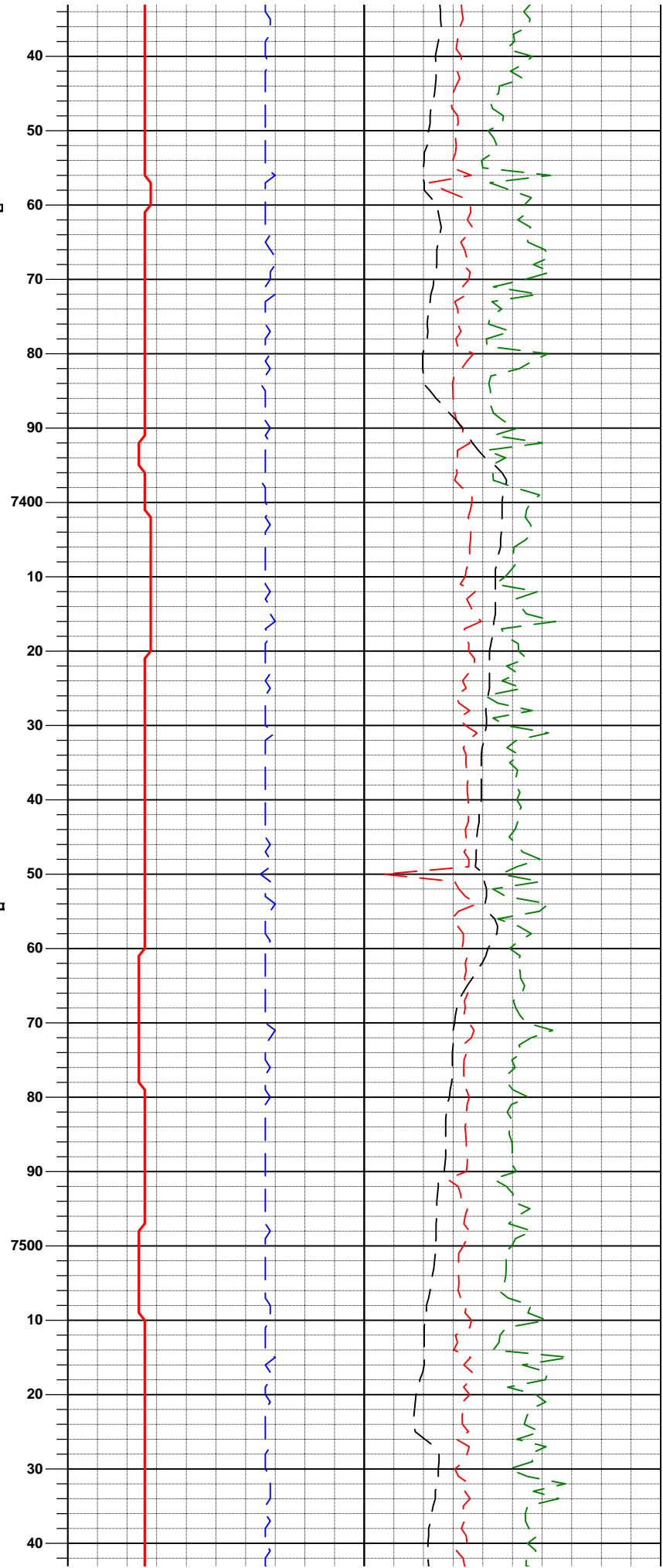
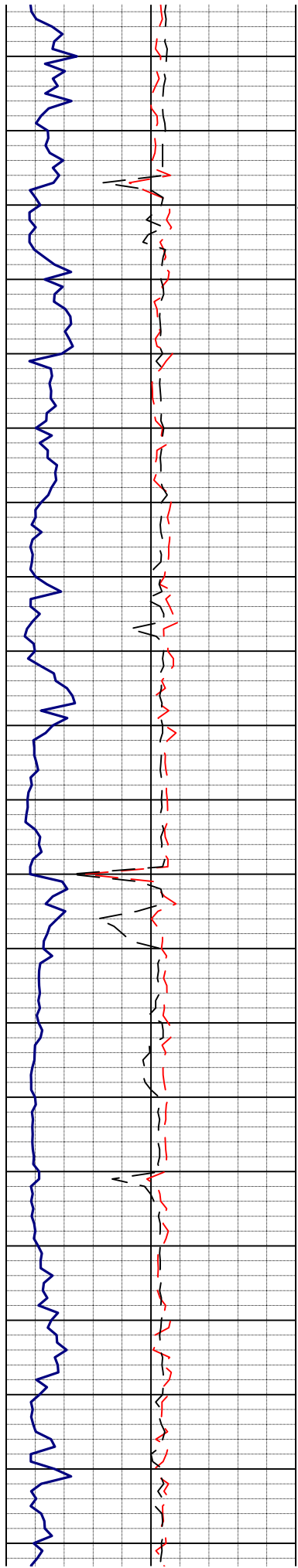
MUD 9.0/73



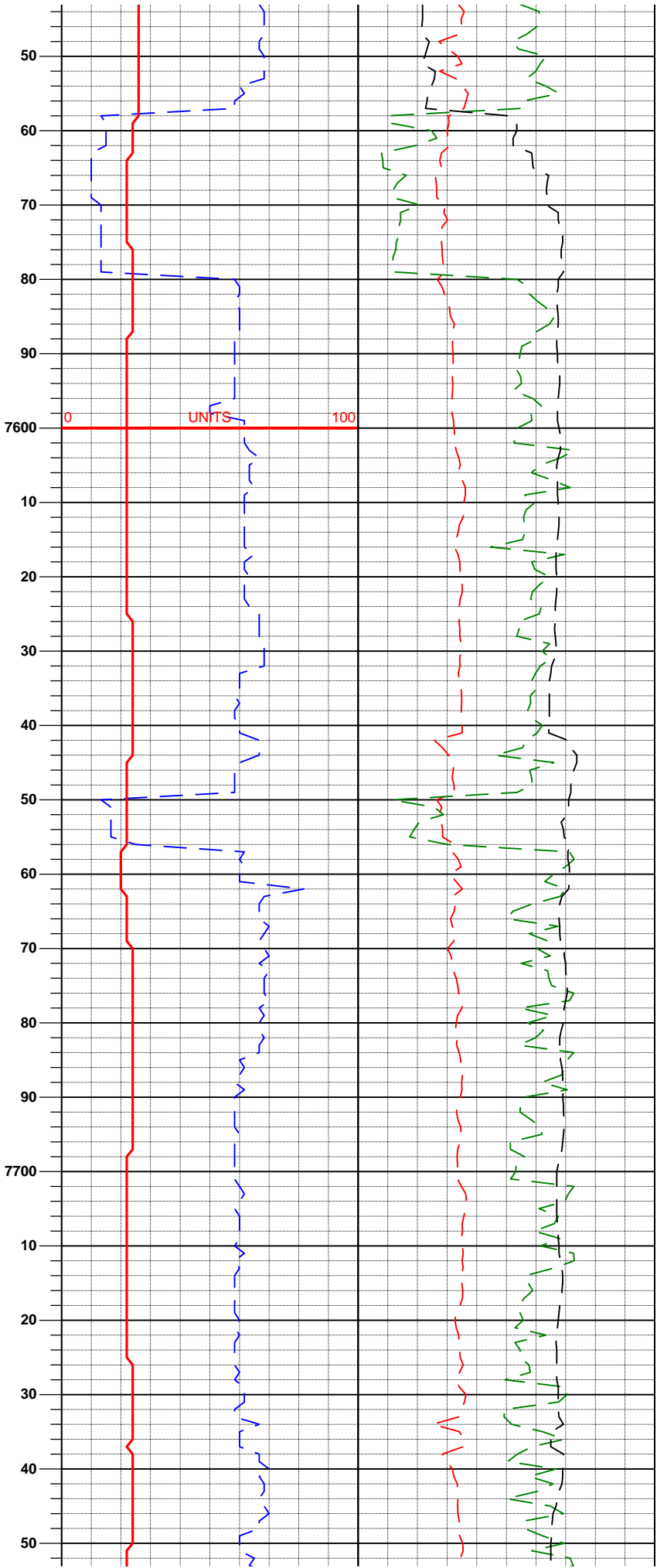
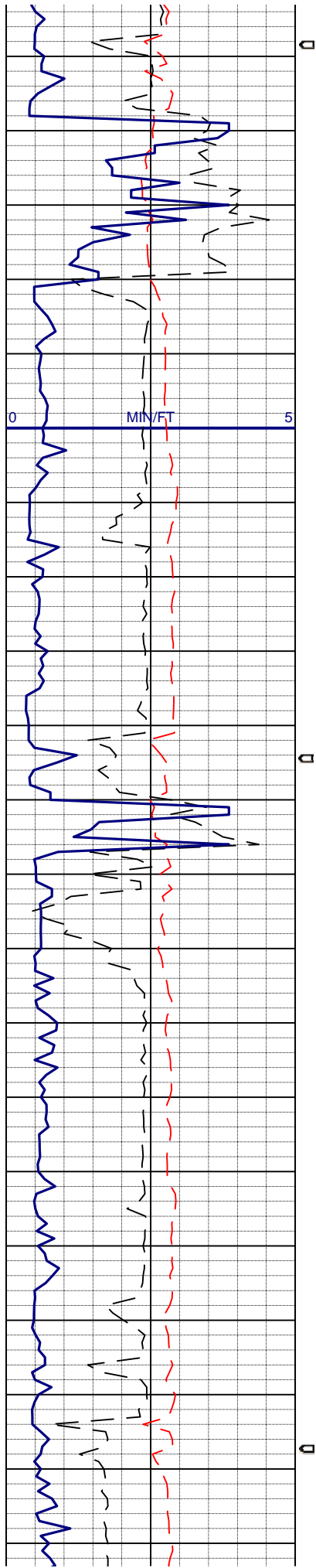
PROG
MESA VERDE
6996' MD

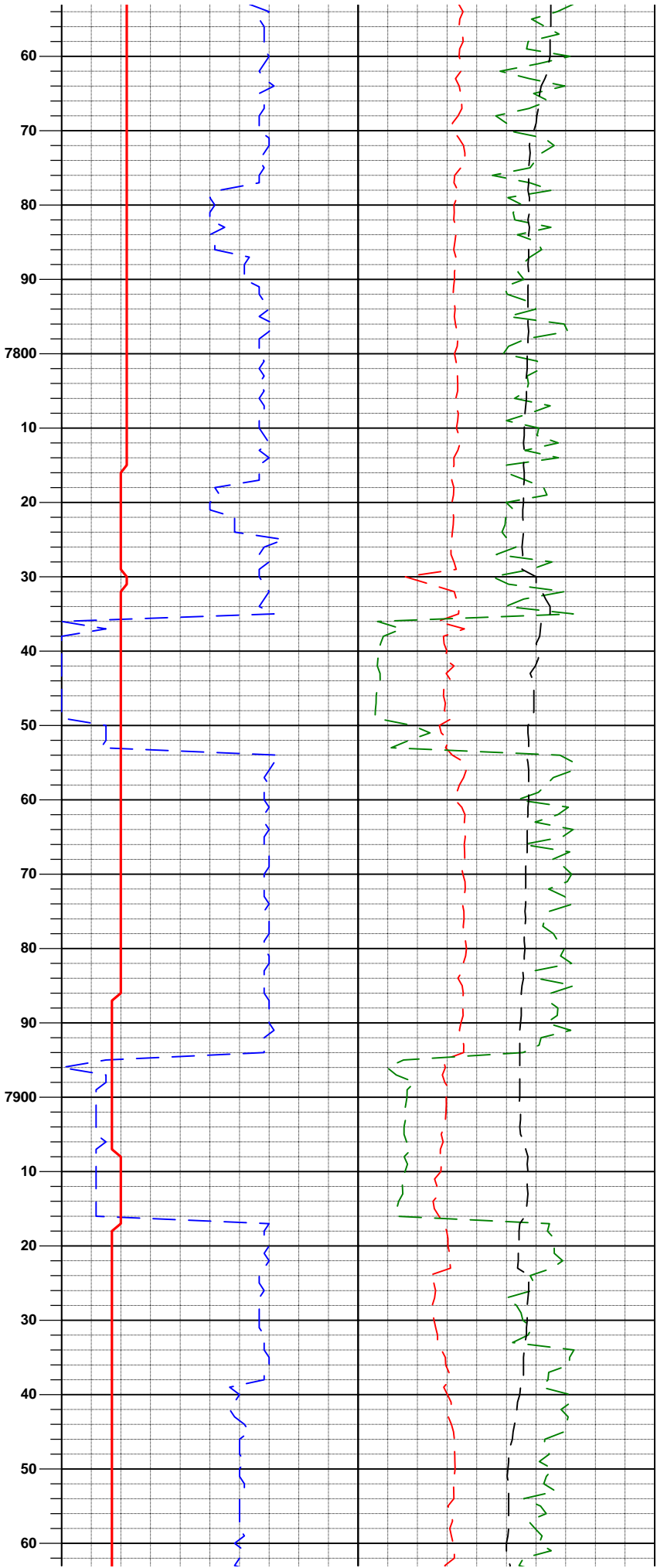
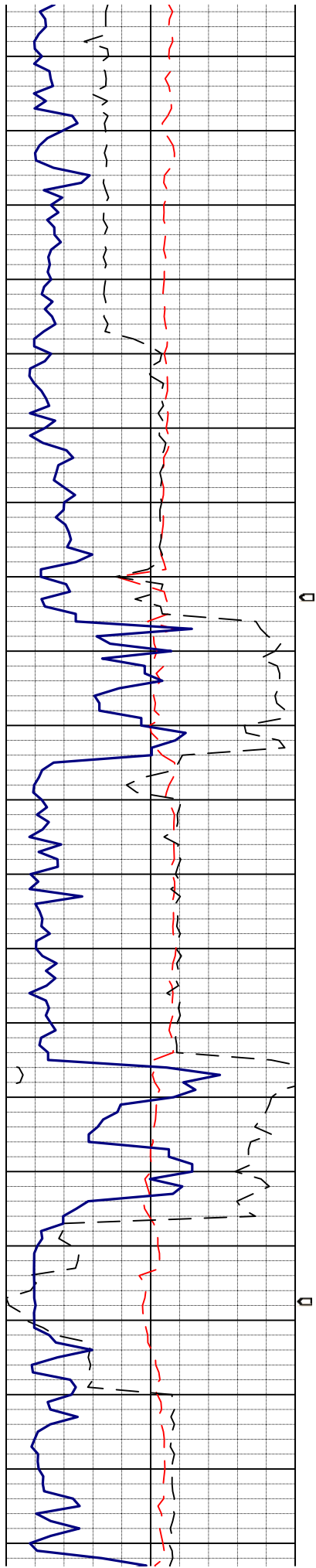


MUD 9.0/70

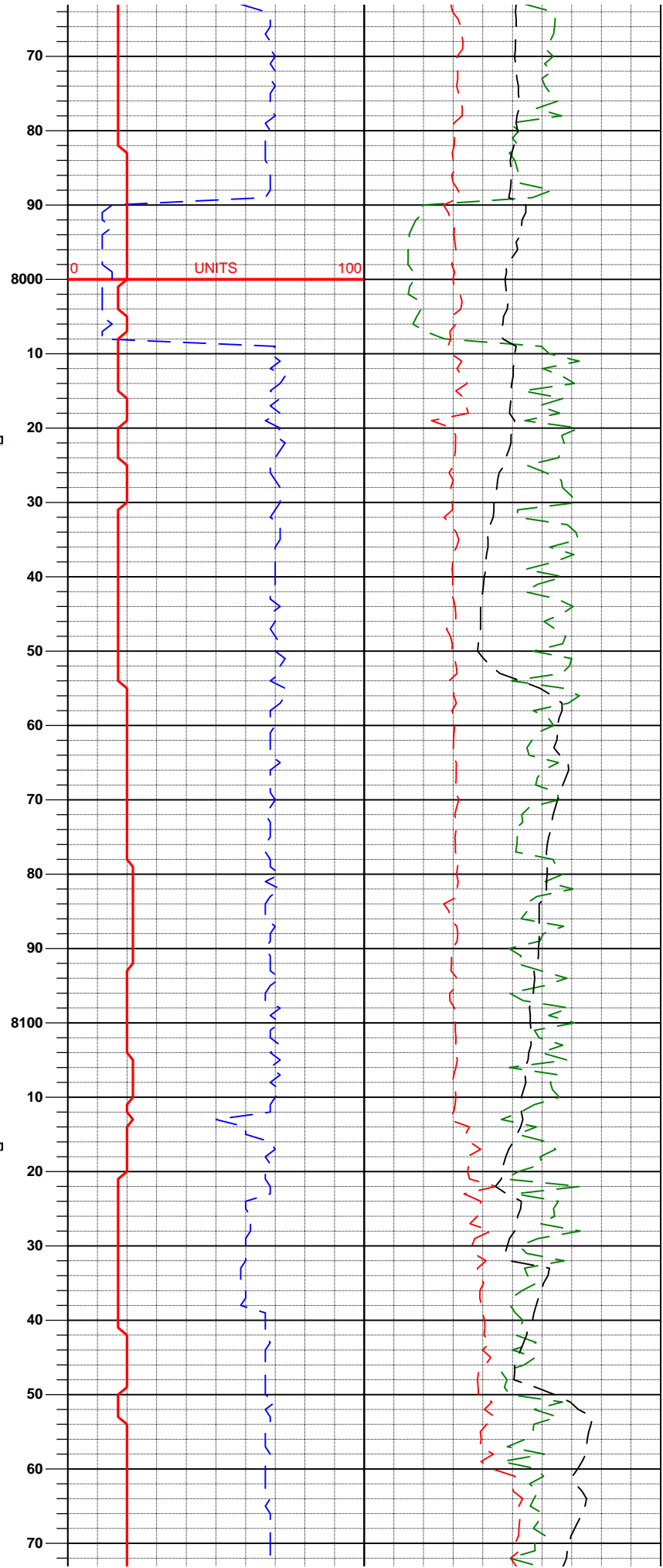
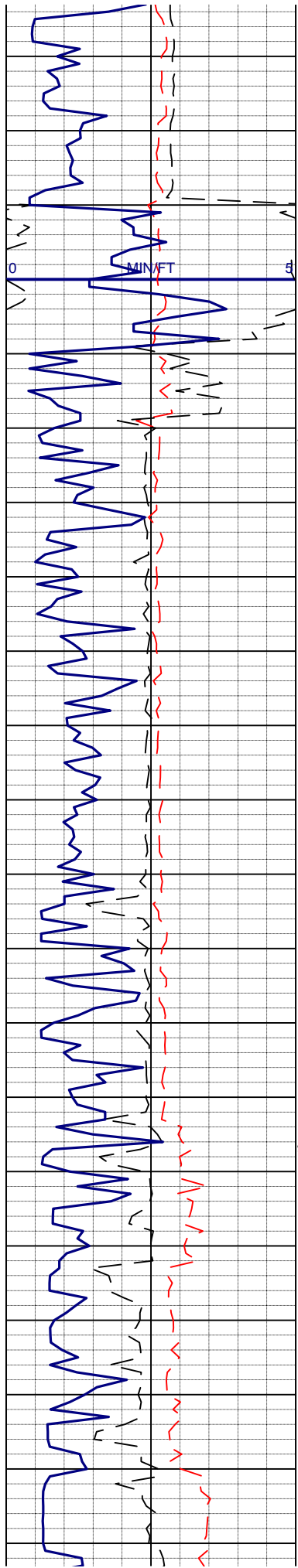


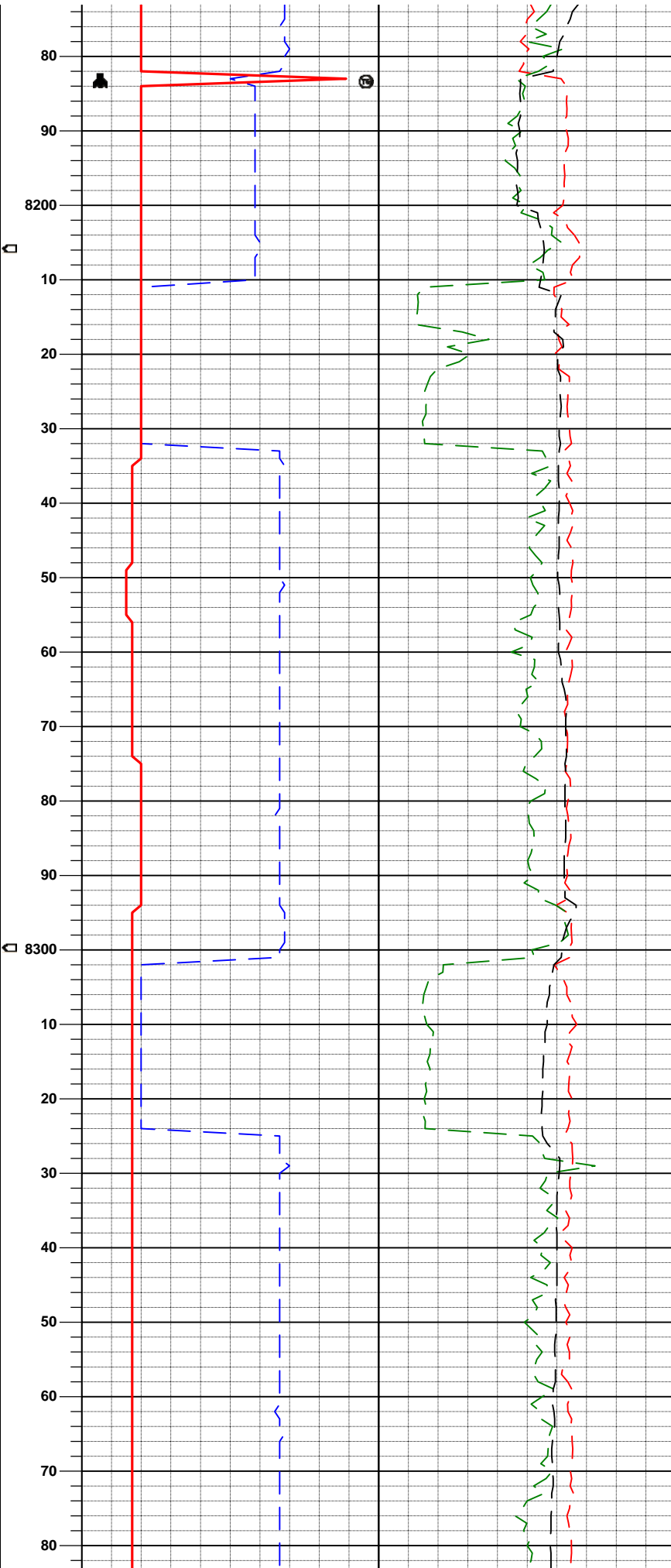
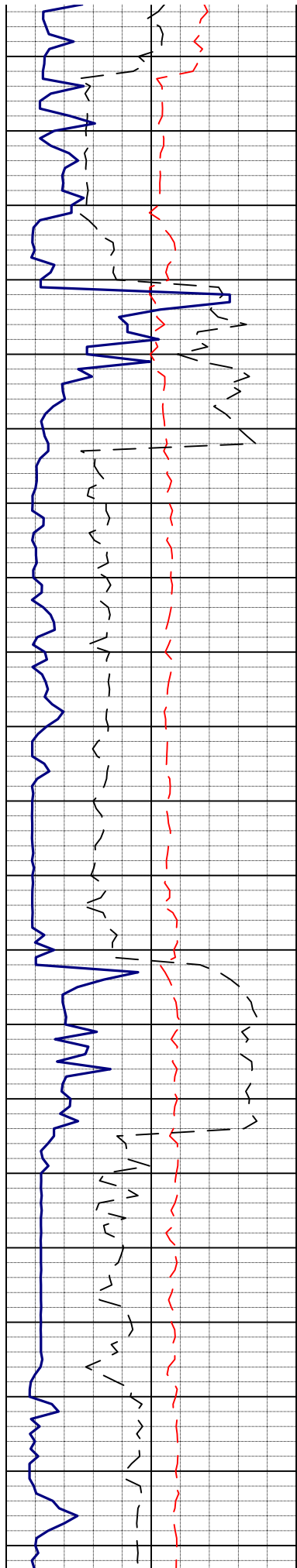
MUD 9.2/75





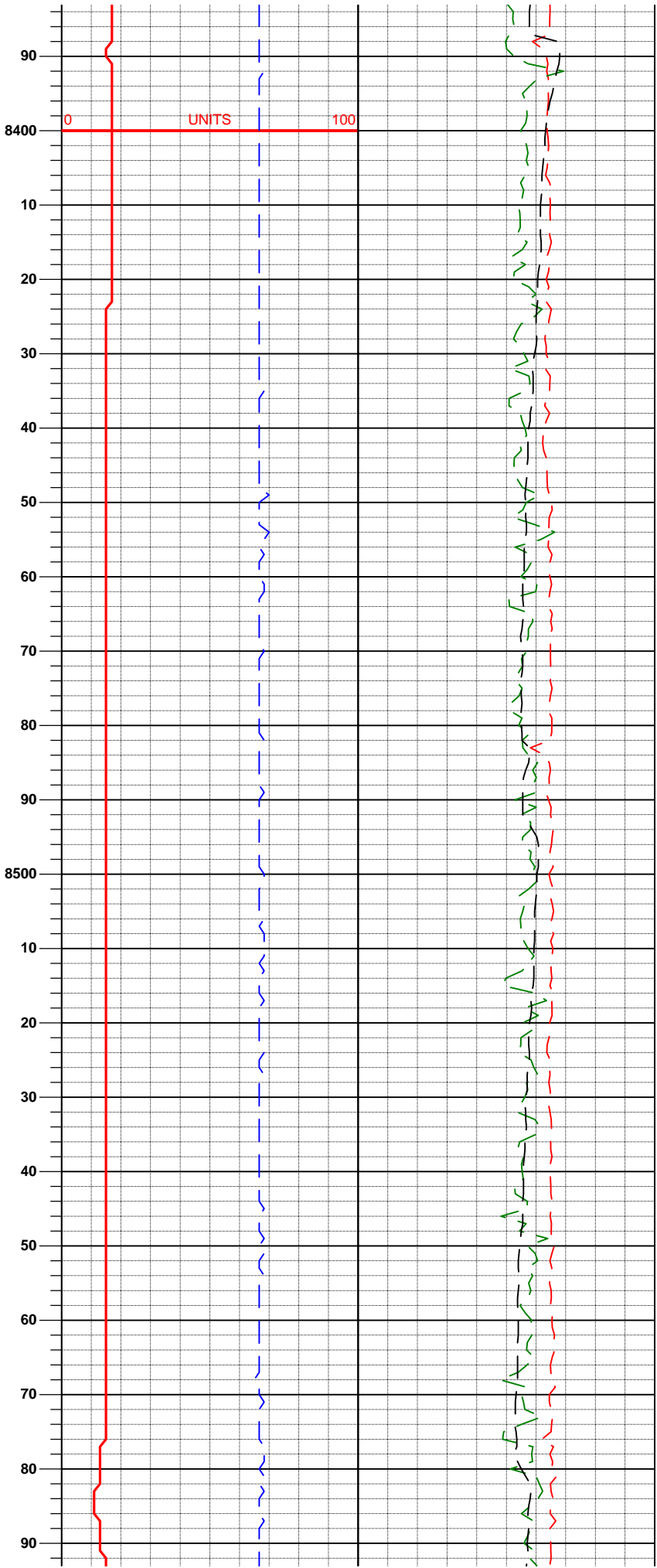
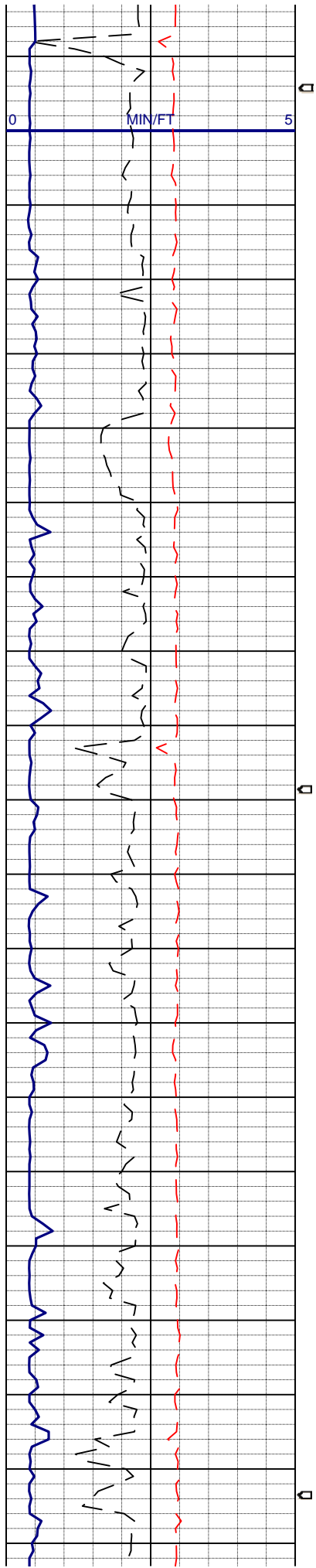
MUD 9.0/82

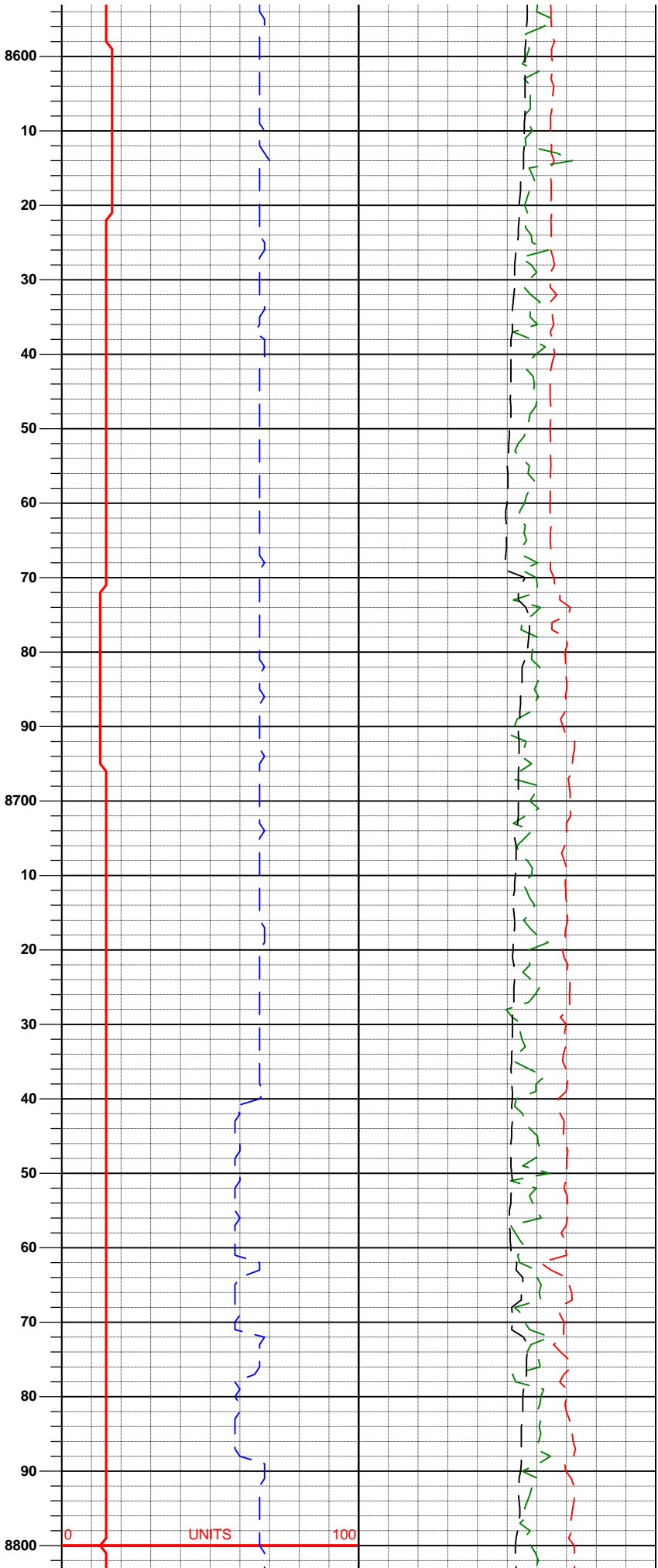
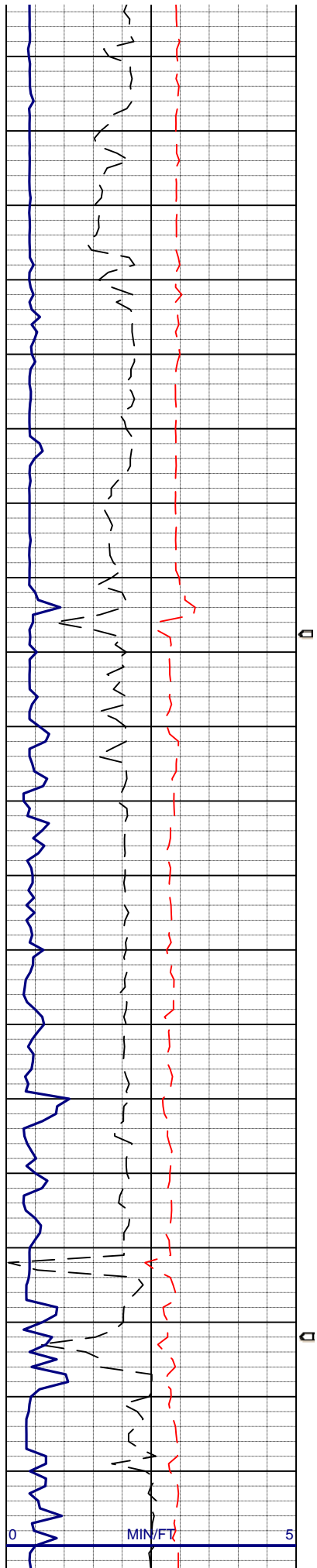




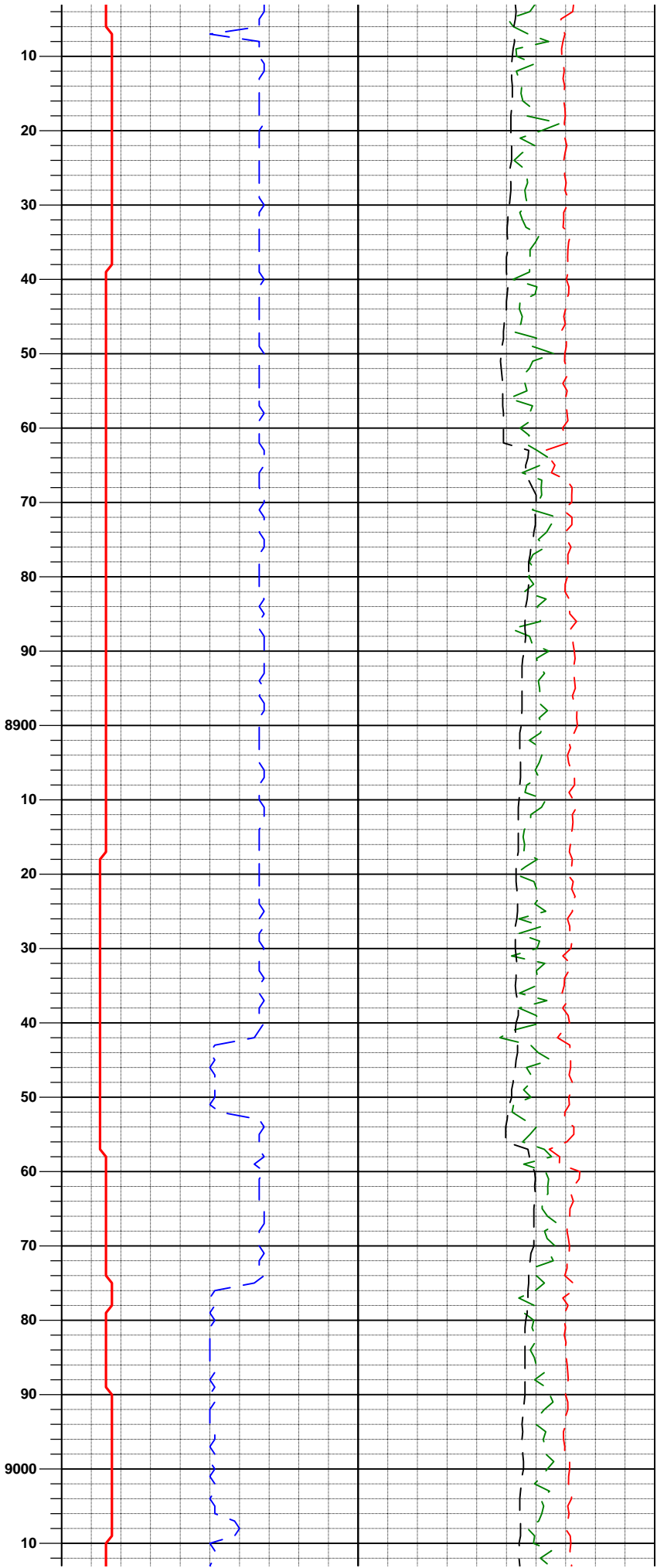
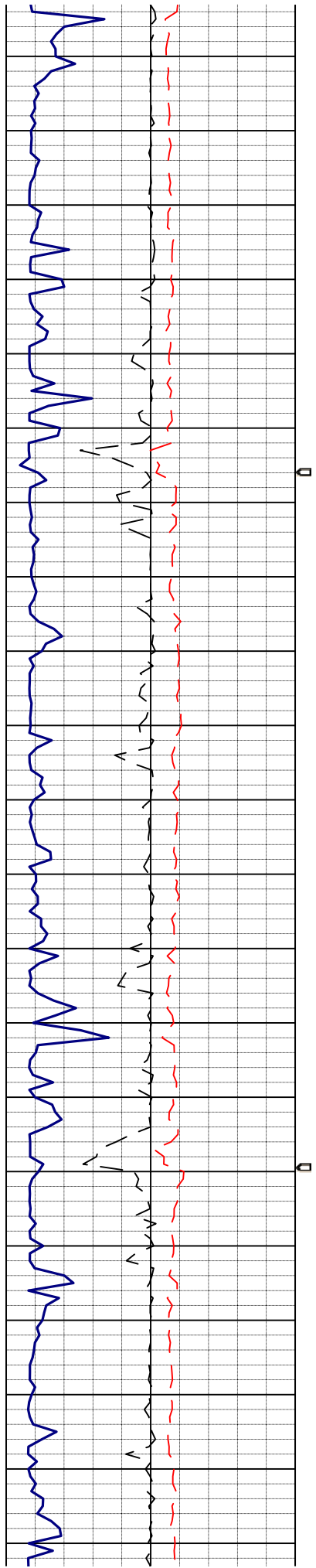
TOOH AT
8182' MD

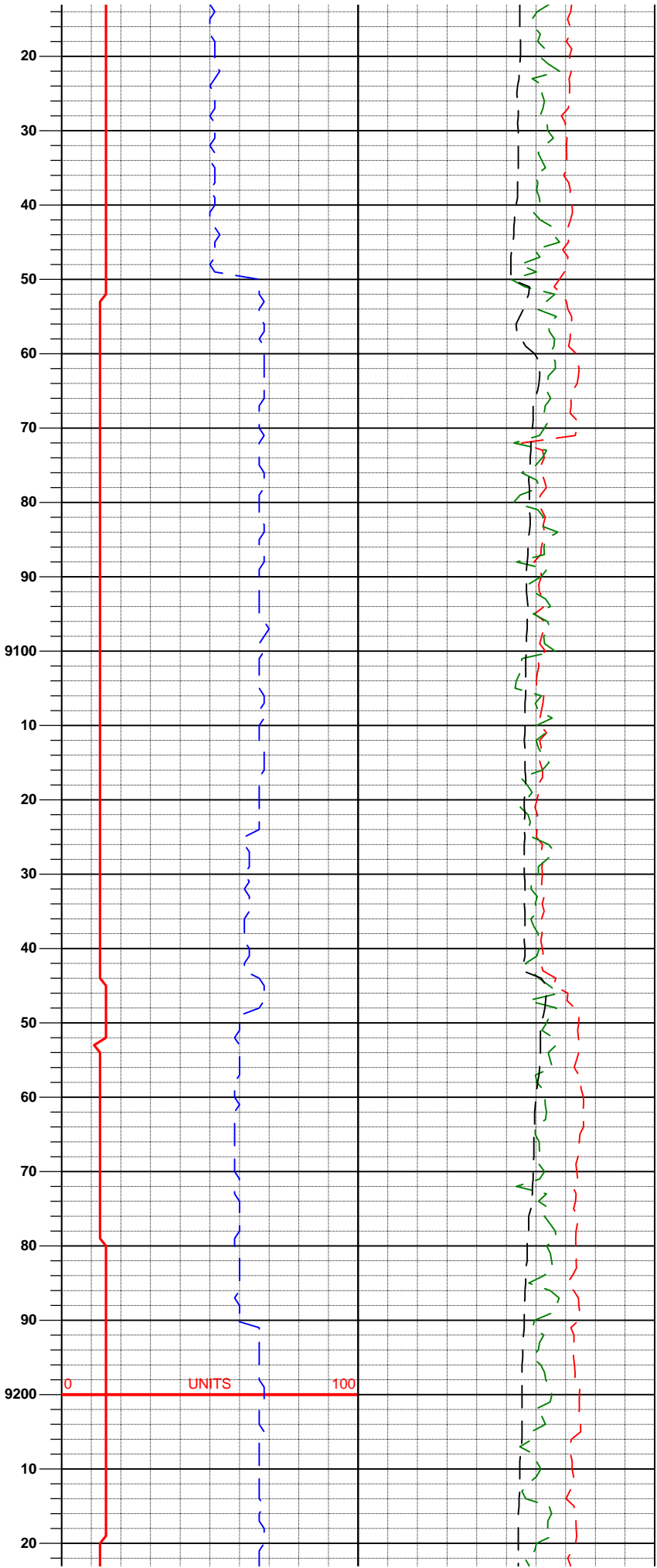
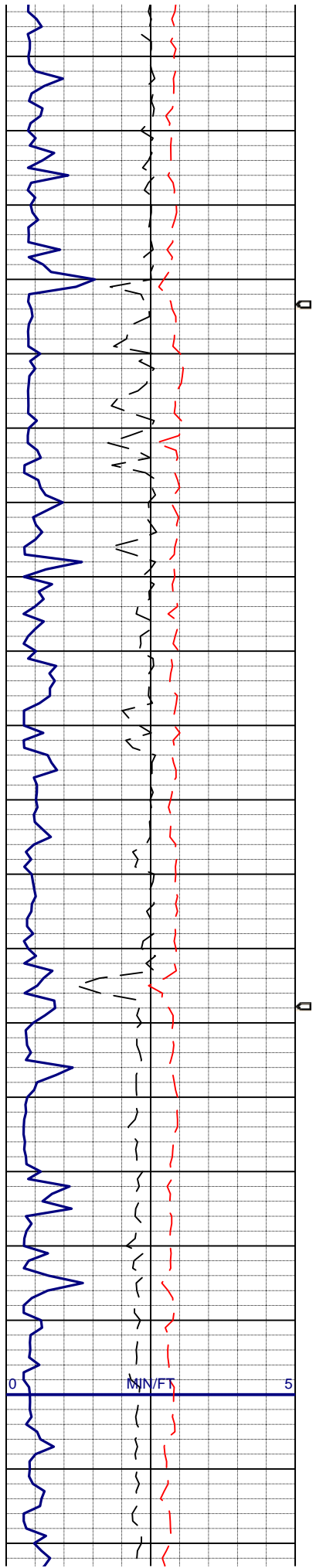
MUD 8.8/71



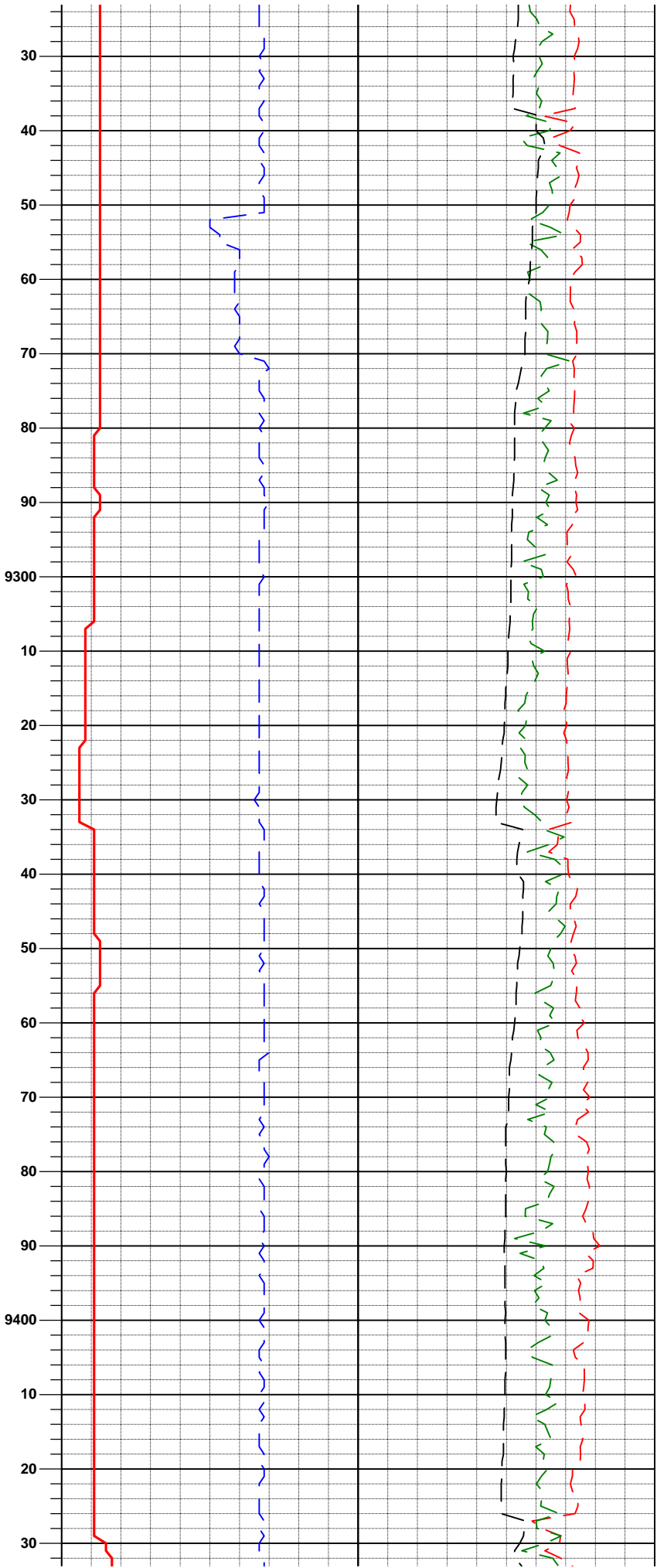
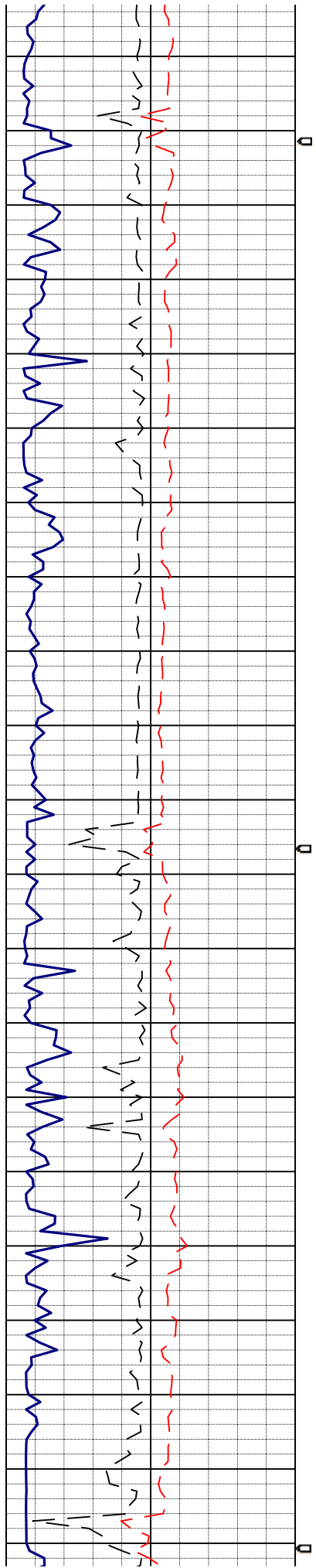


MUD 8.8/71

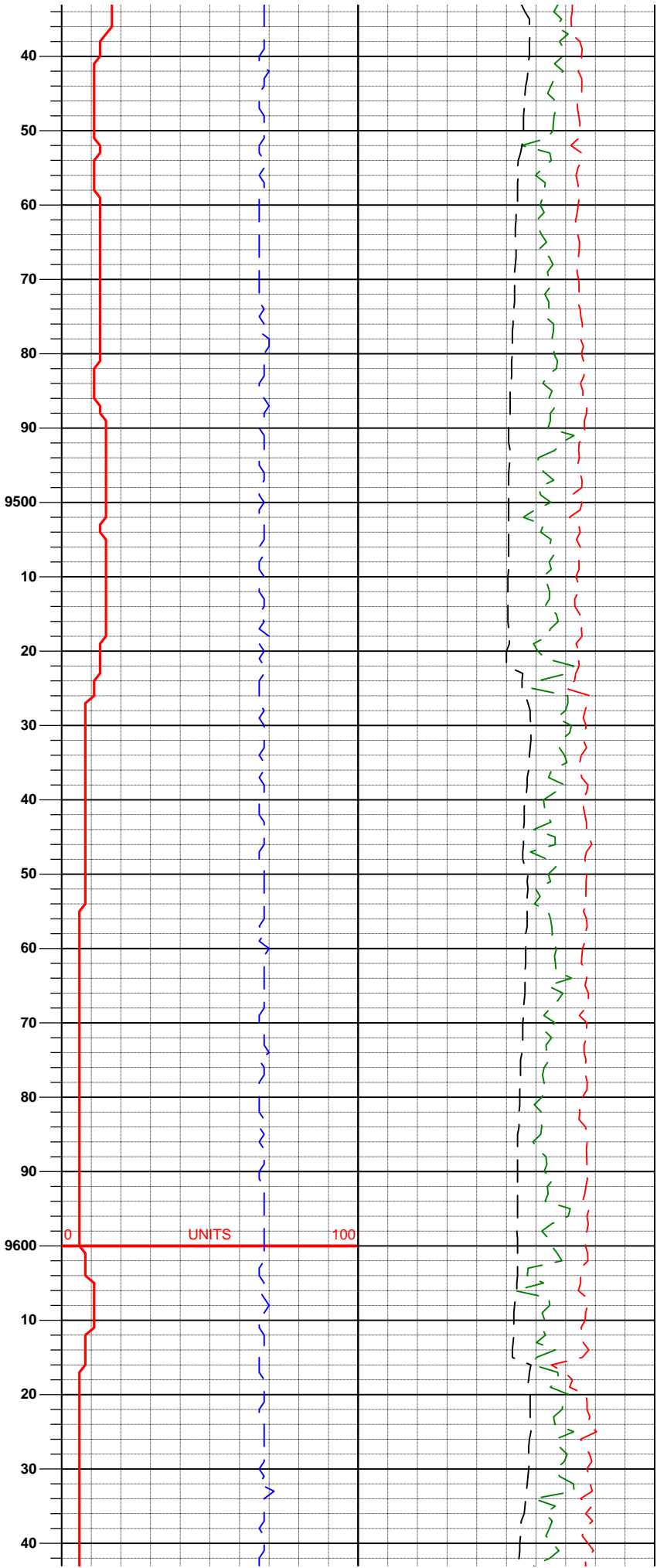
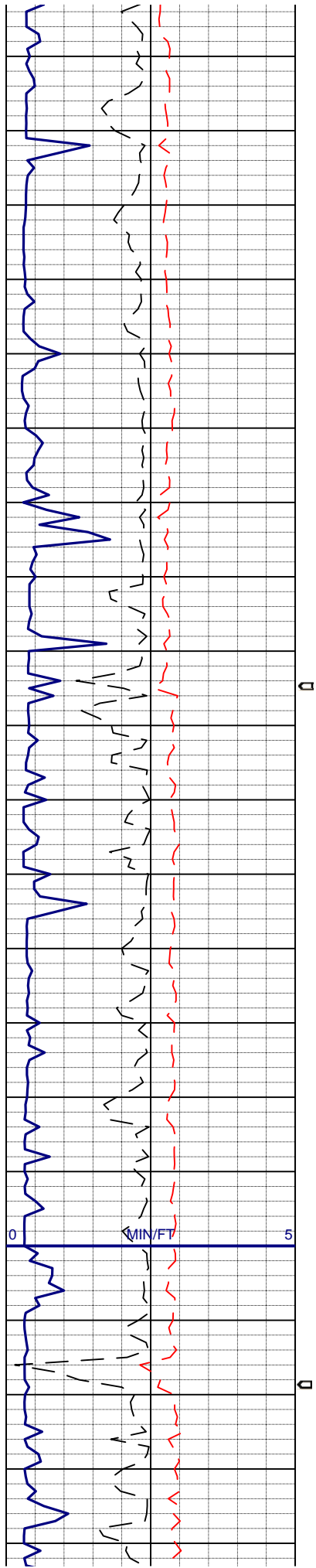


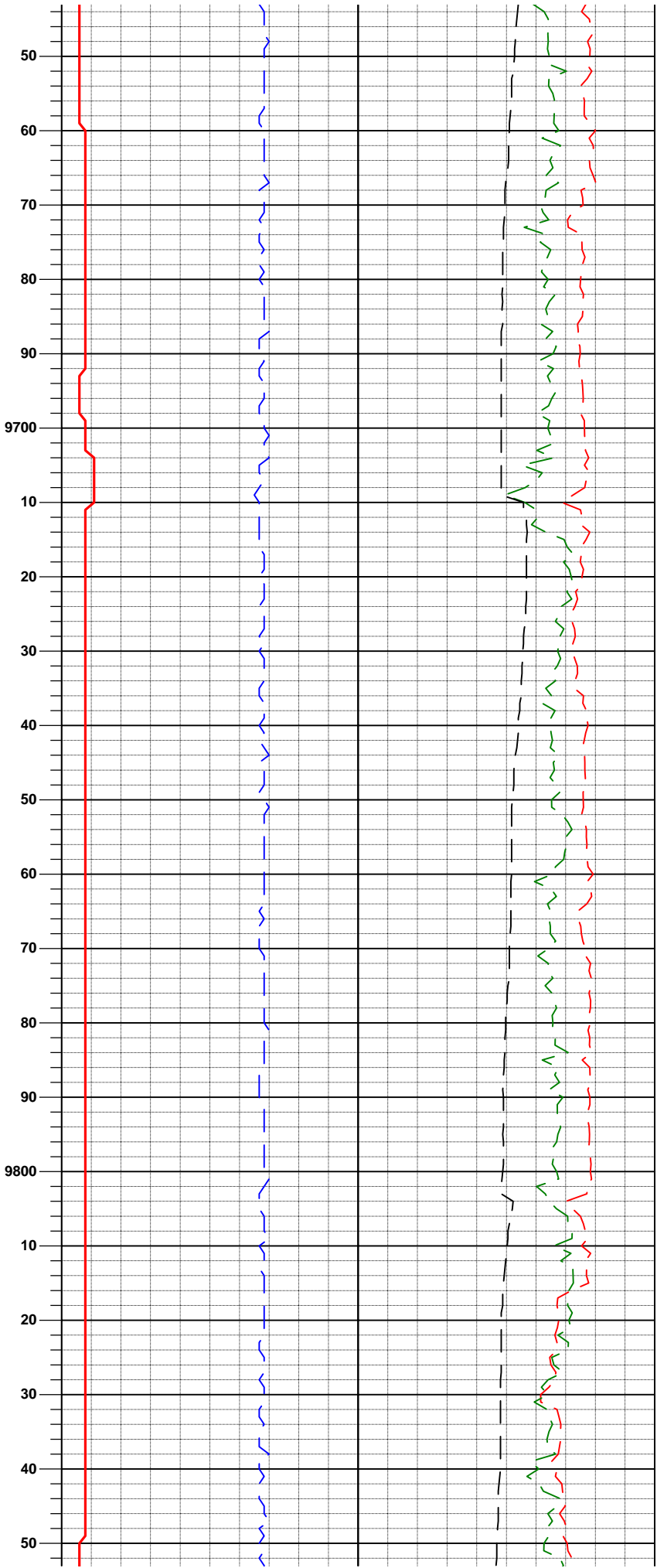
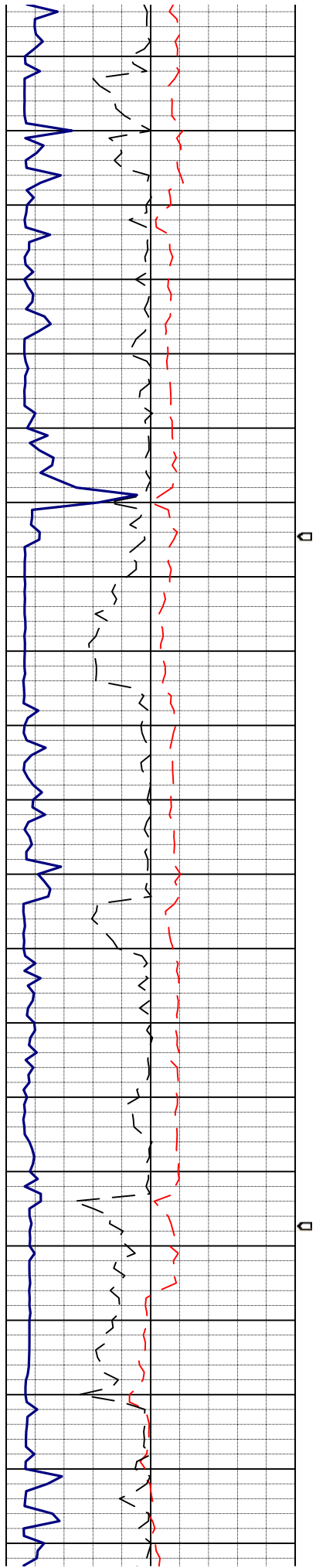


MUD 8.8/93



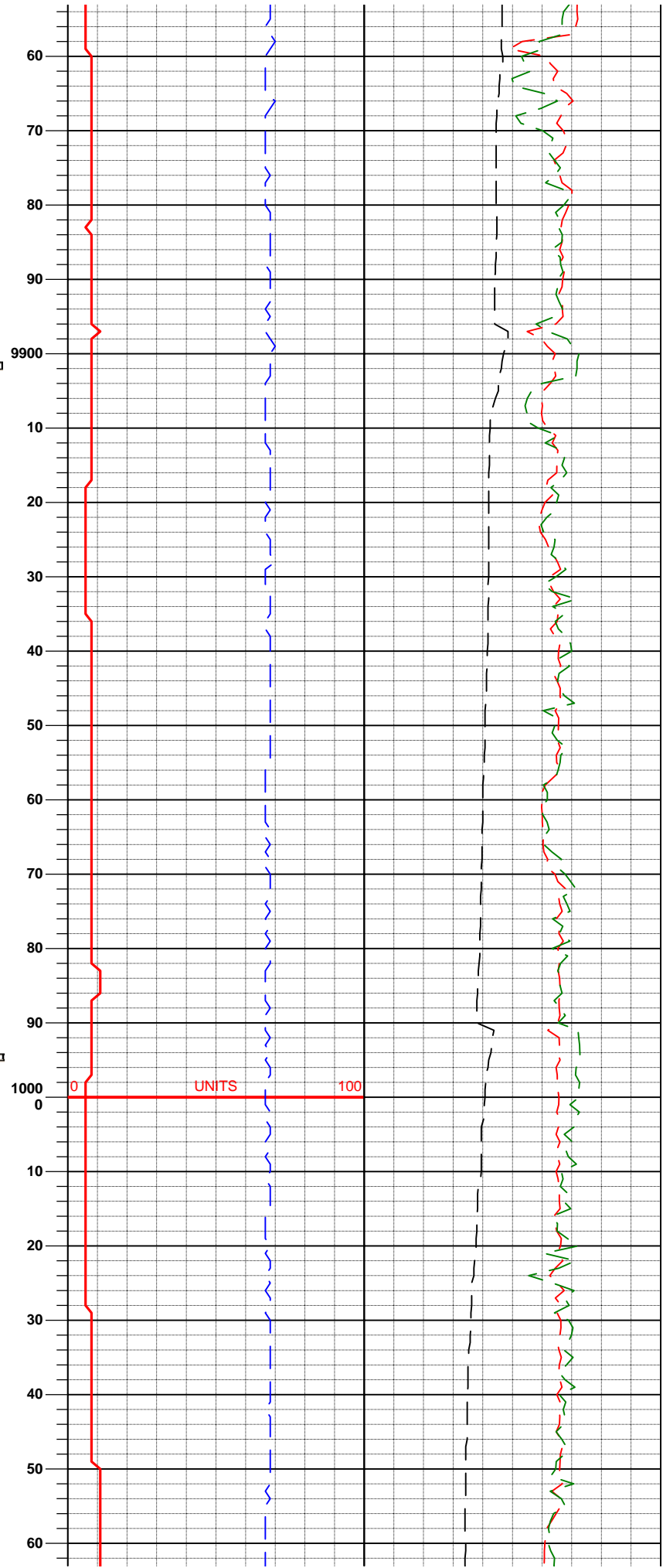
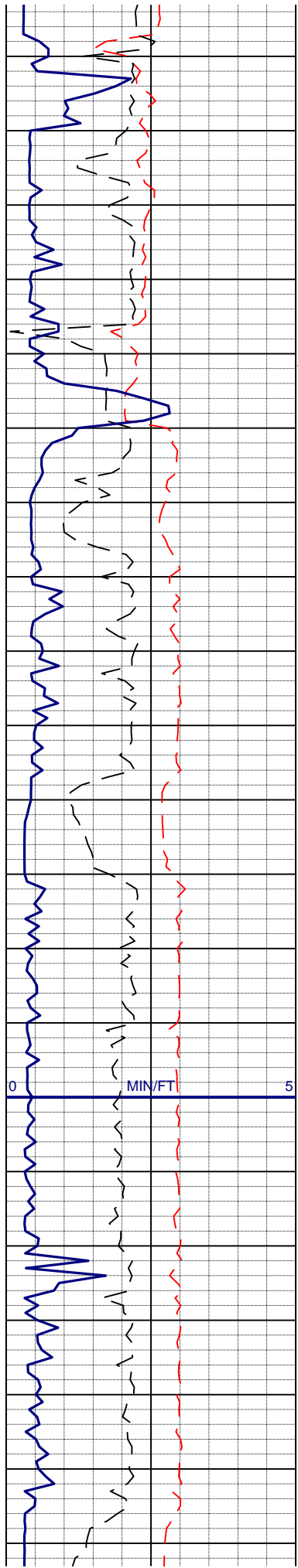
MUD 8.9/98

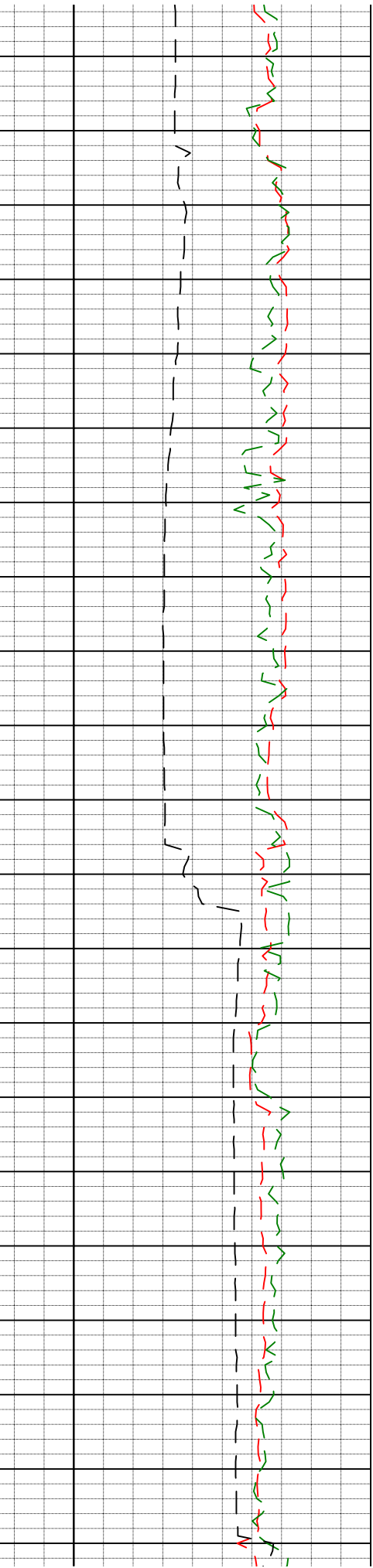
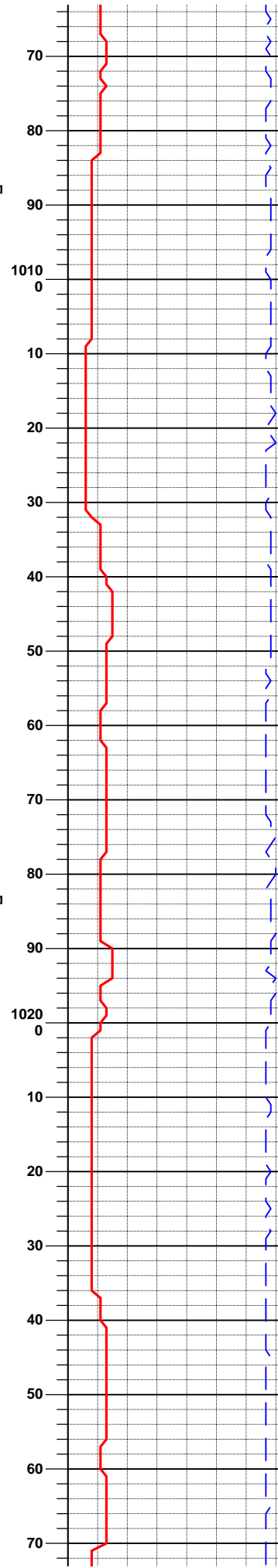
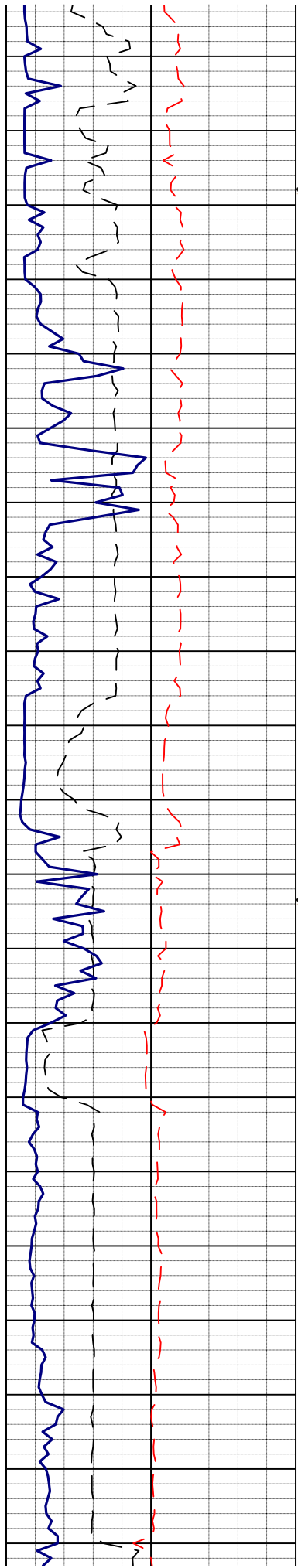




MUD 9.0/110

PROG
CAMEO COALS
9818' MD





MUD 9.0/110

TOP
ROLLINS SS
10223' MD

