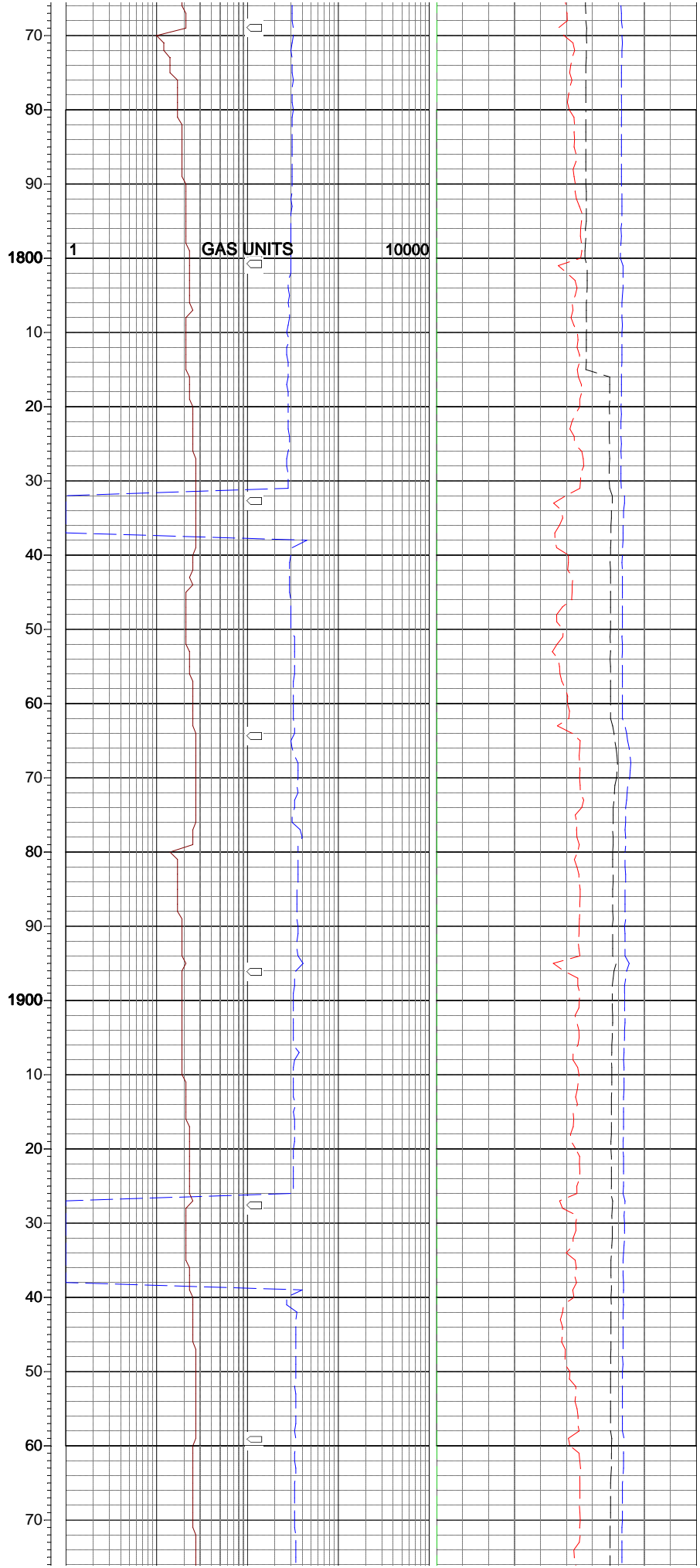
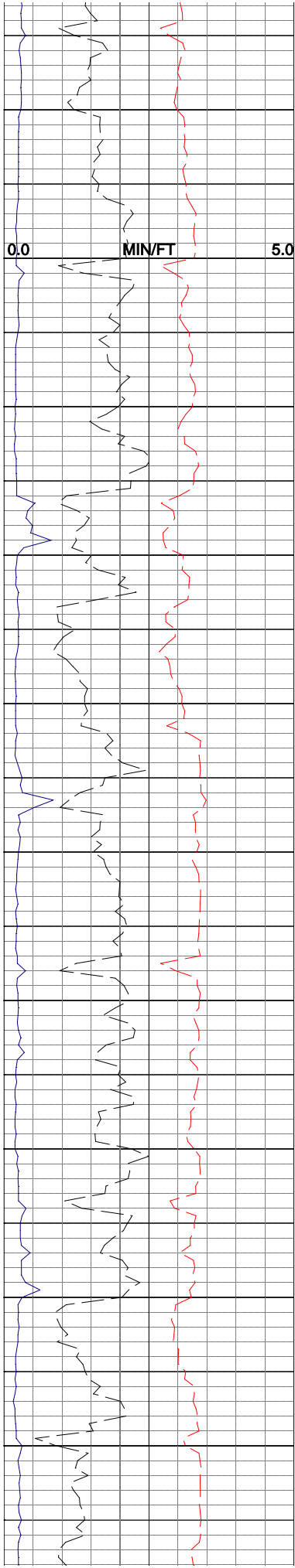
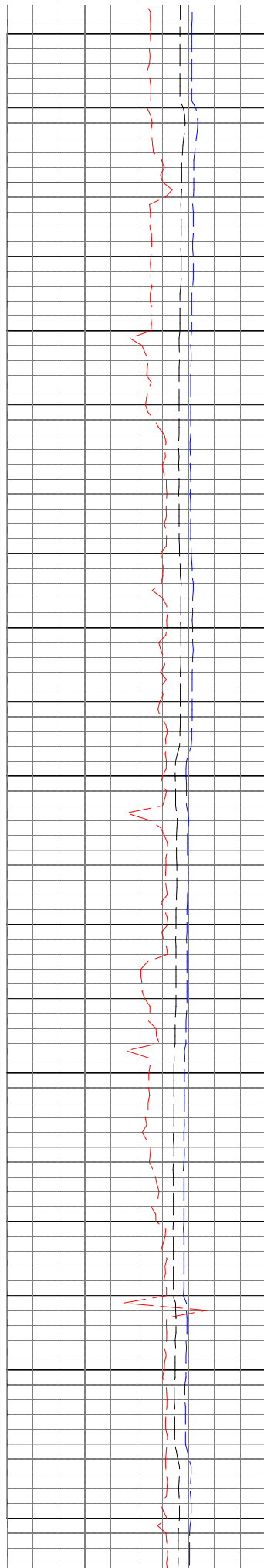
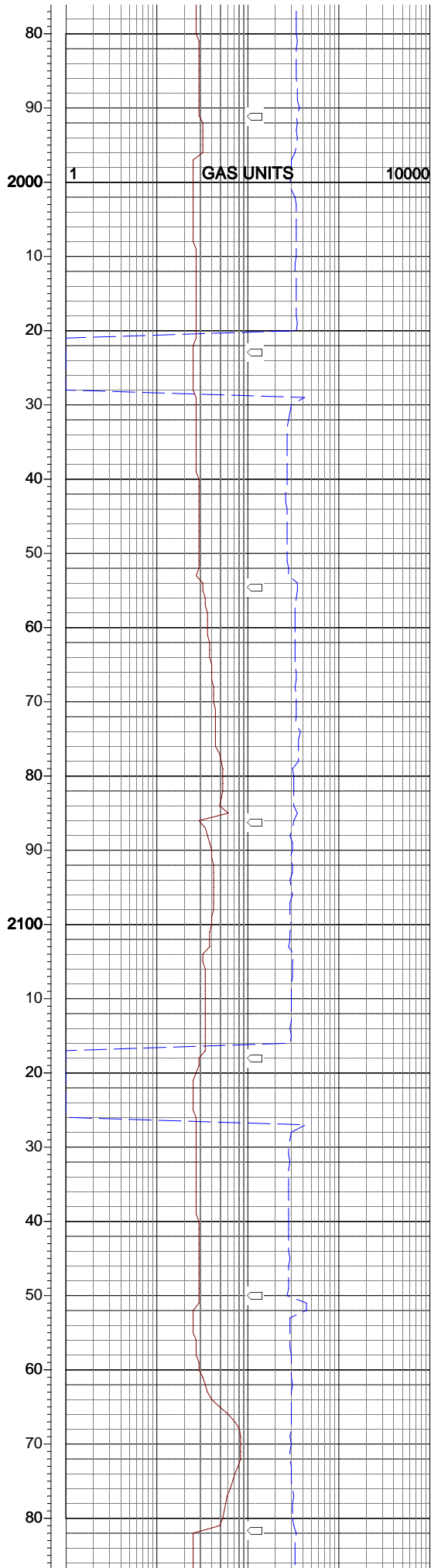
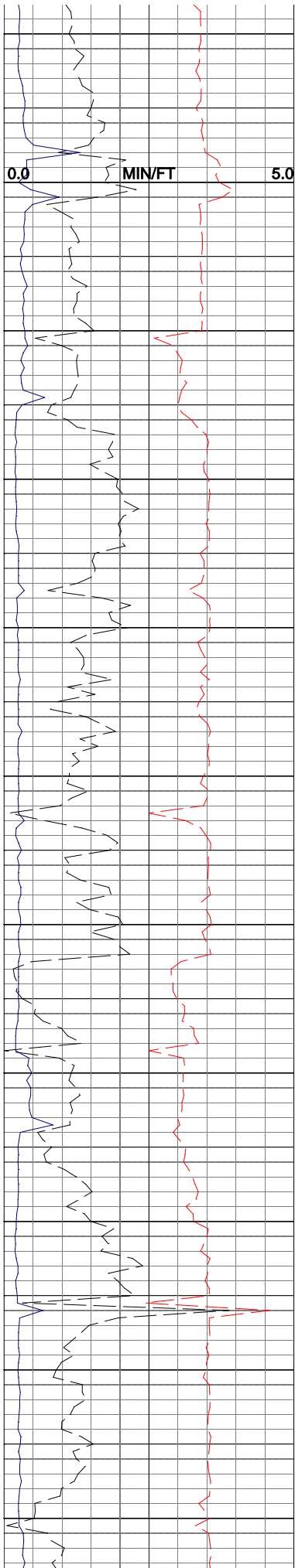



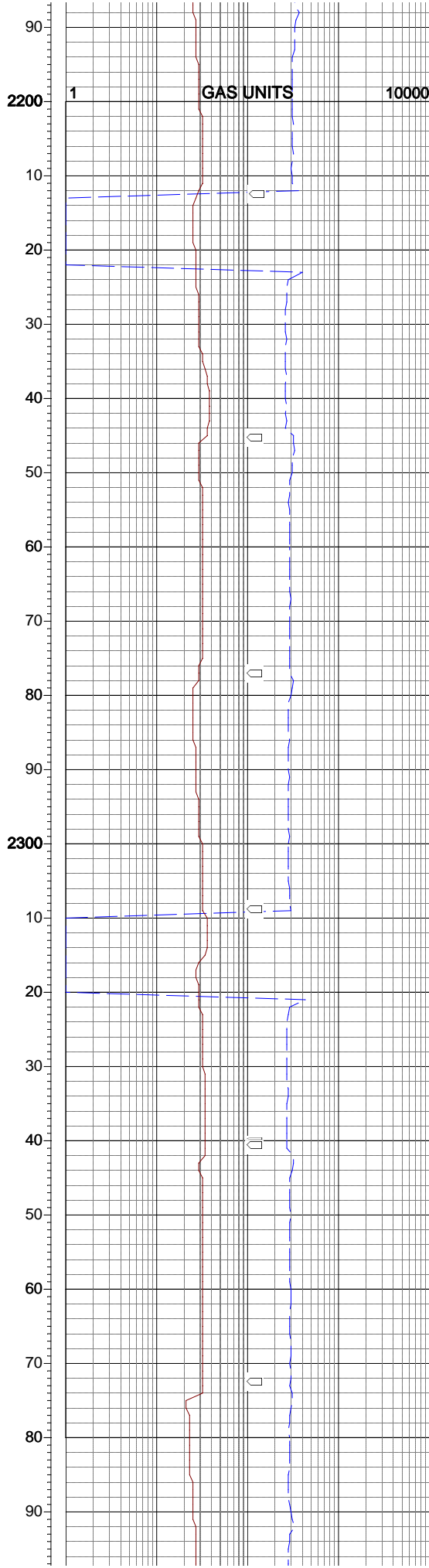
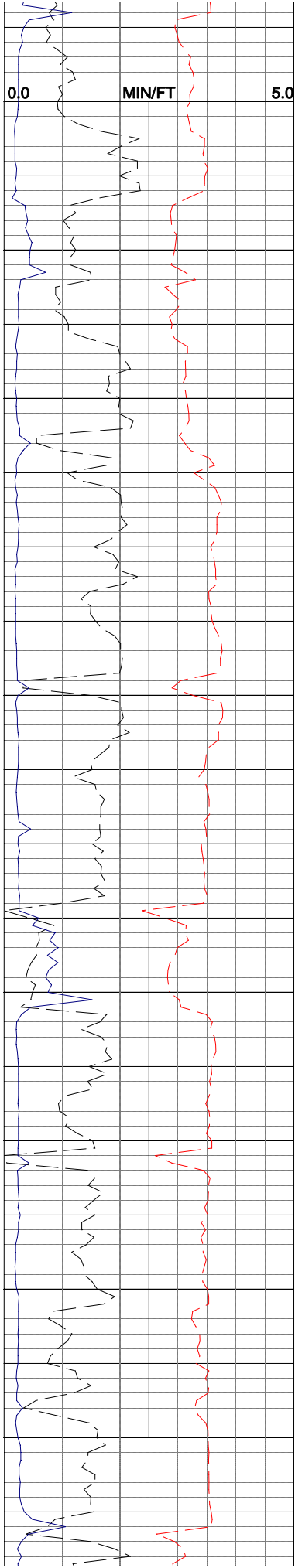
LITHOLOGY DESCRIPTIONS

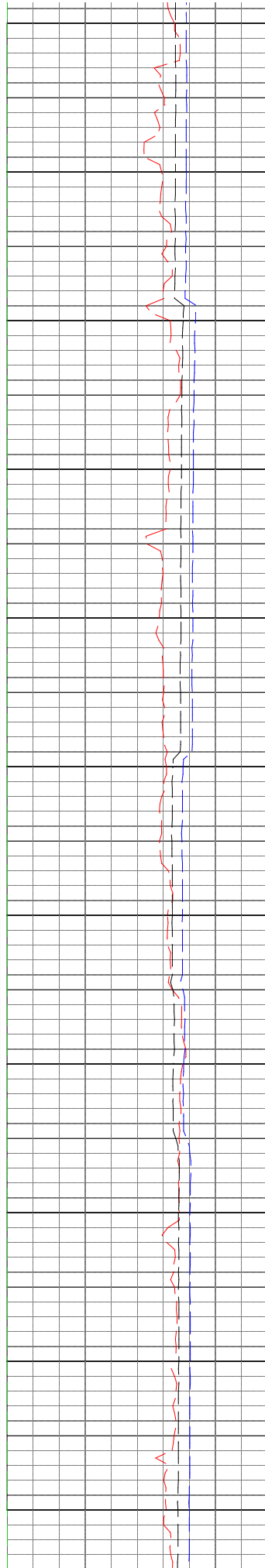
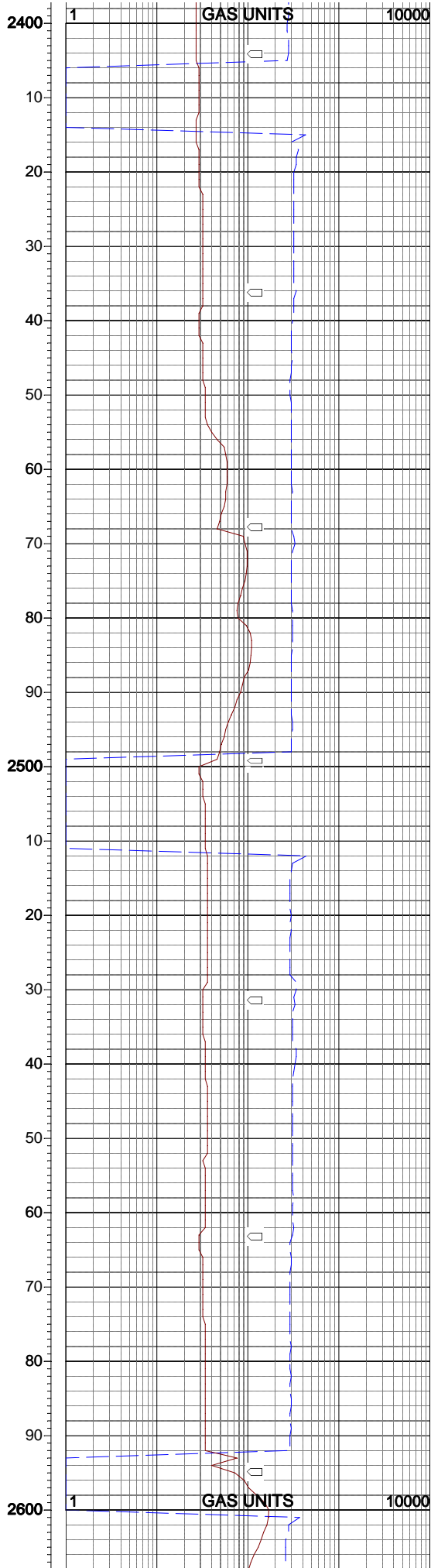
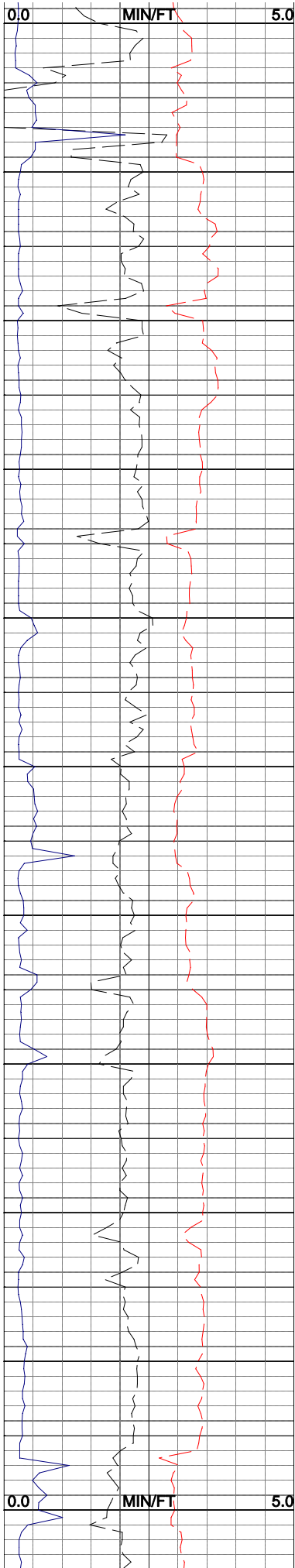
PASON SYSTEMS
RIGGED UP AND
LOGGING ON
02/10/2009 AT 7:30 A.M.

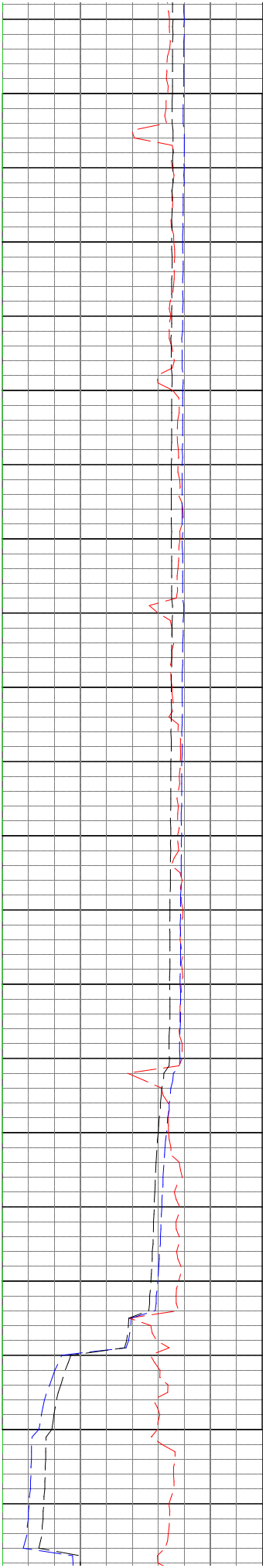
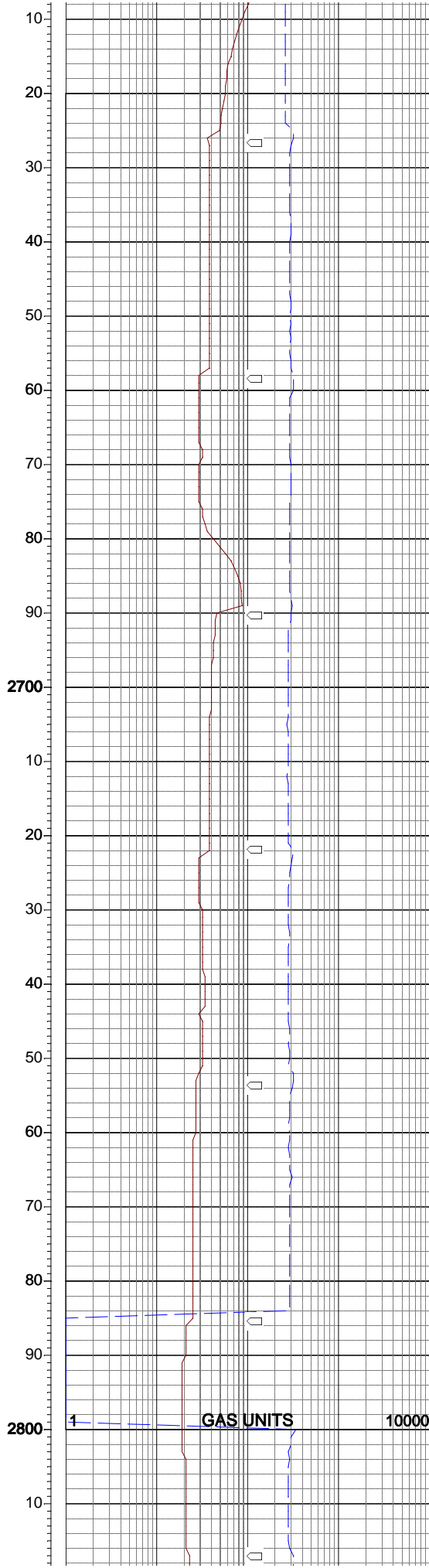
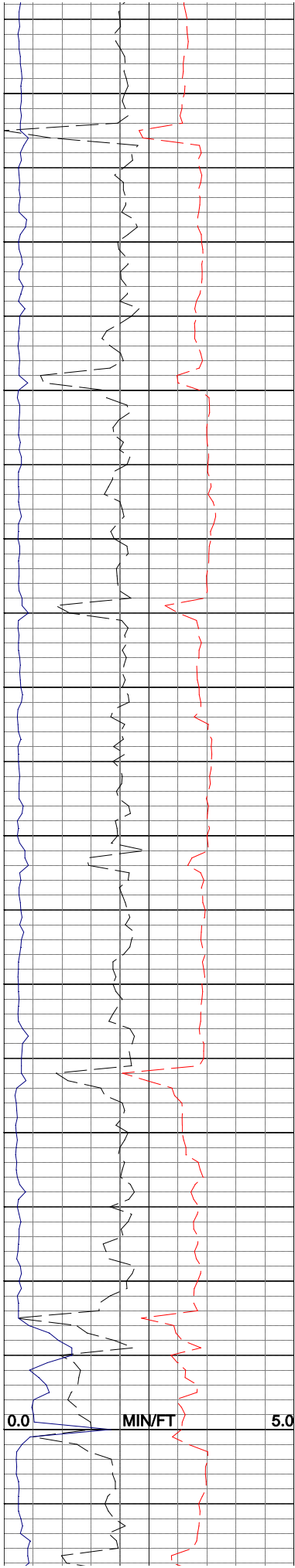
TVD vs. MD= 131'

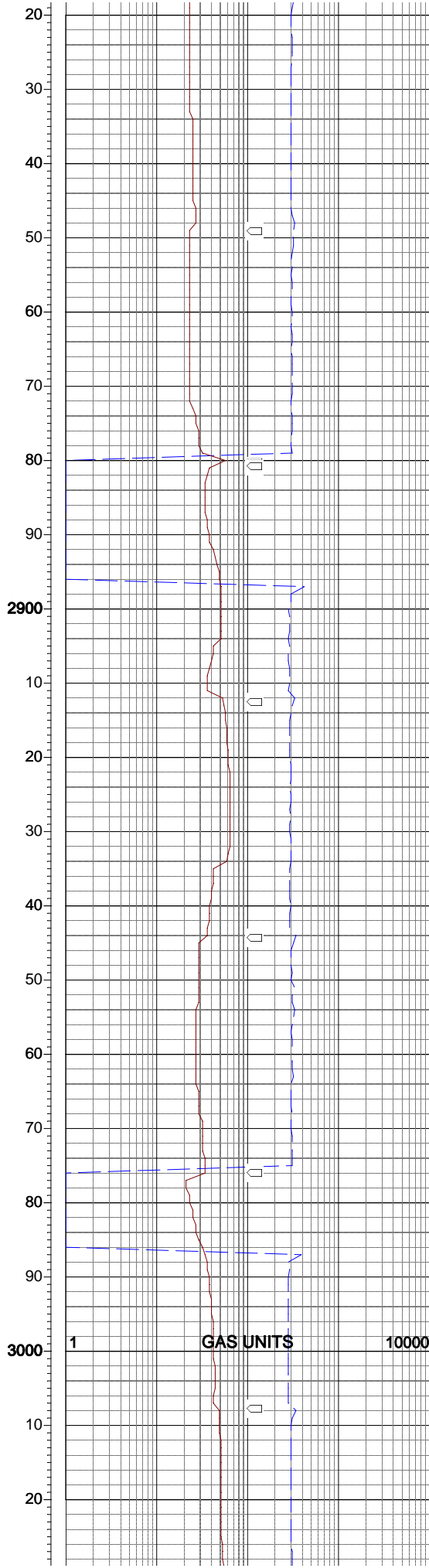
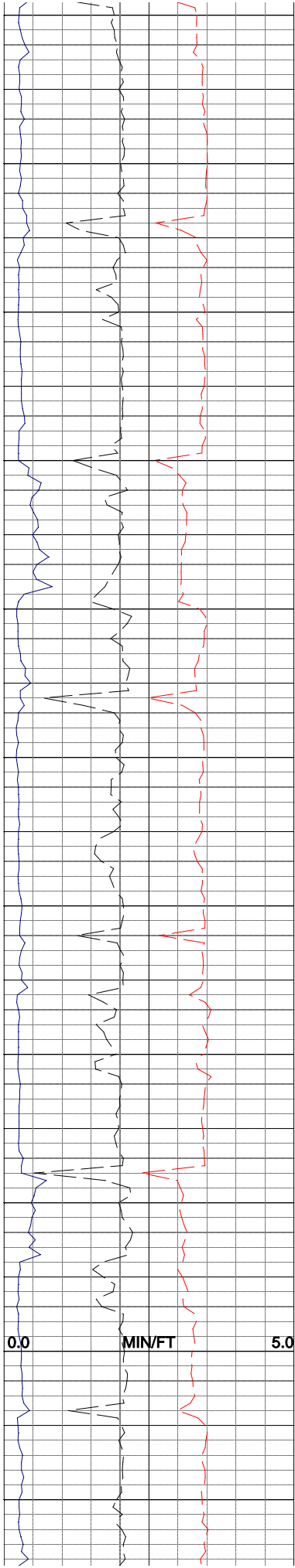


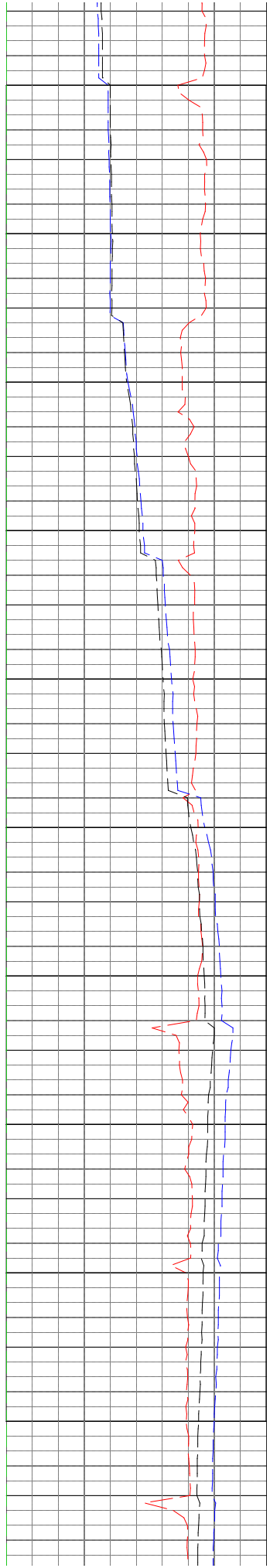
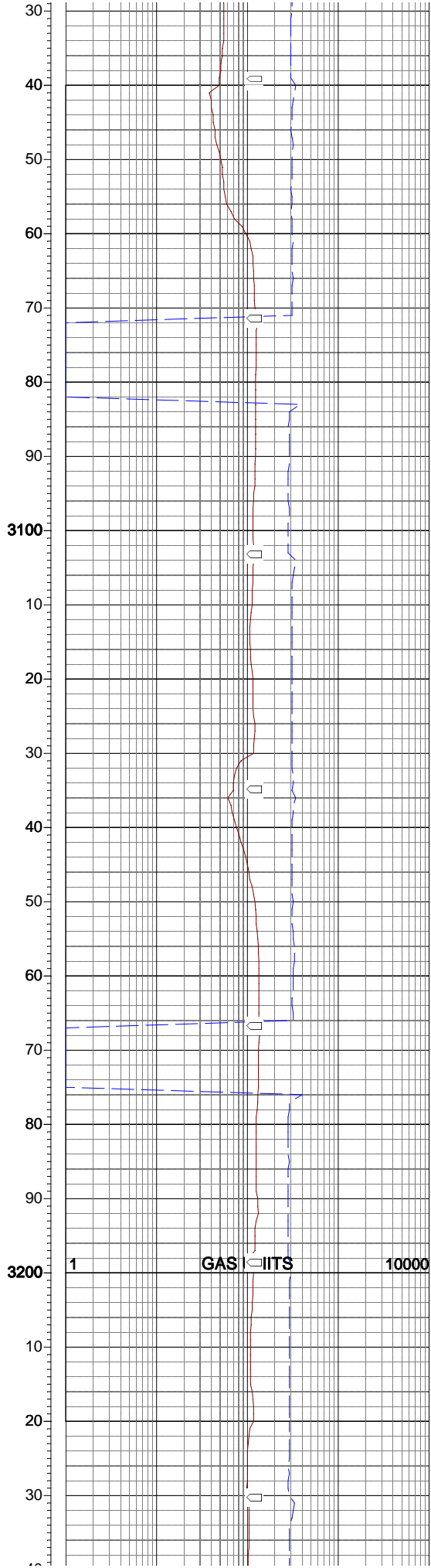
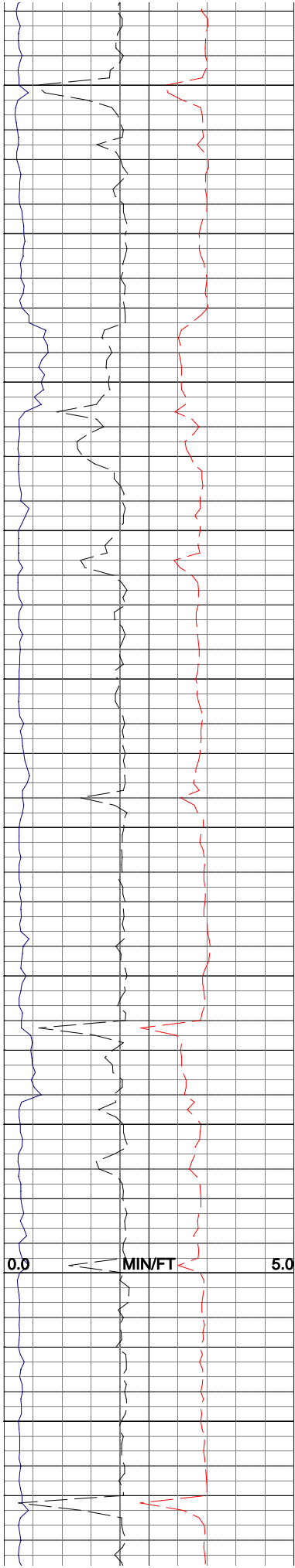


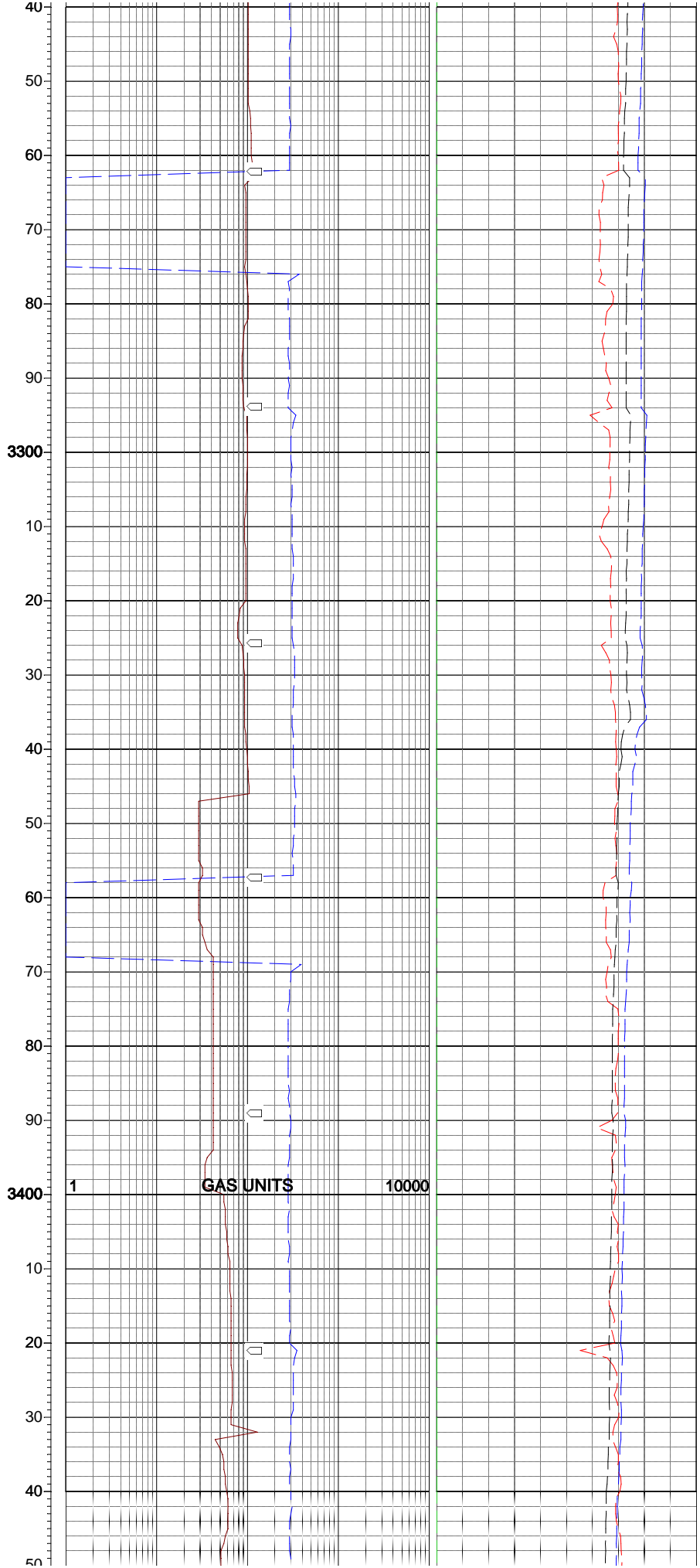
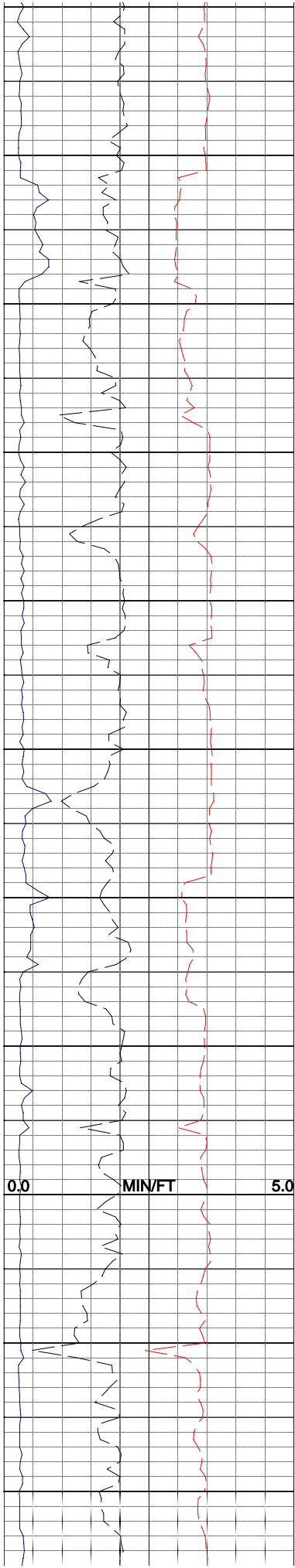


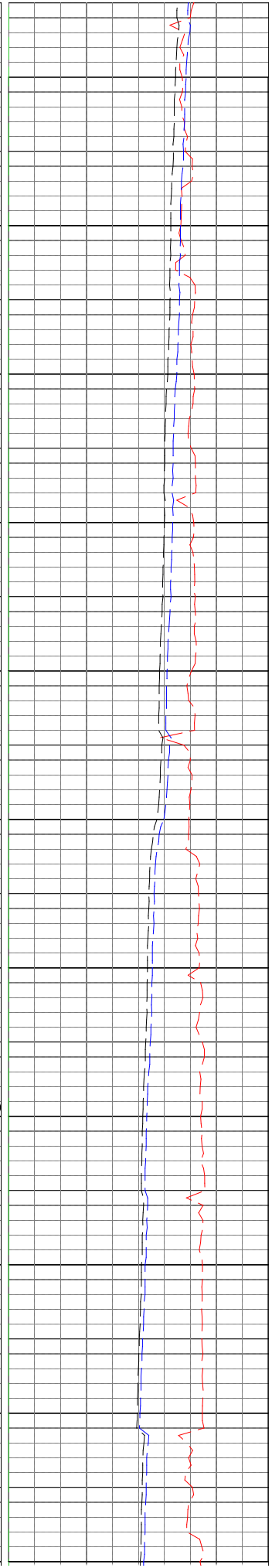
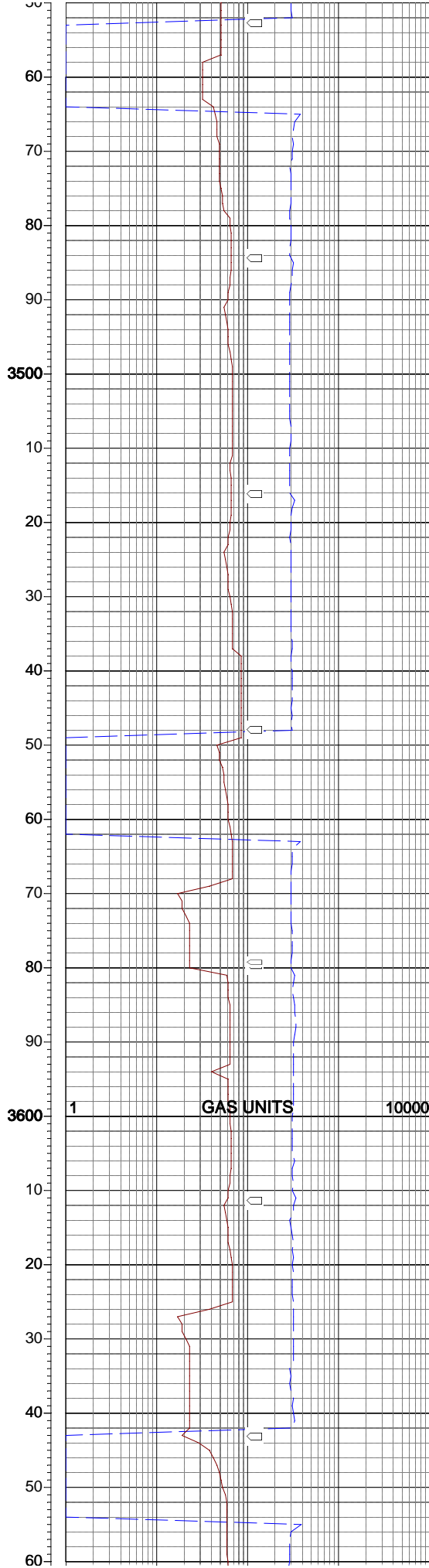
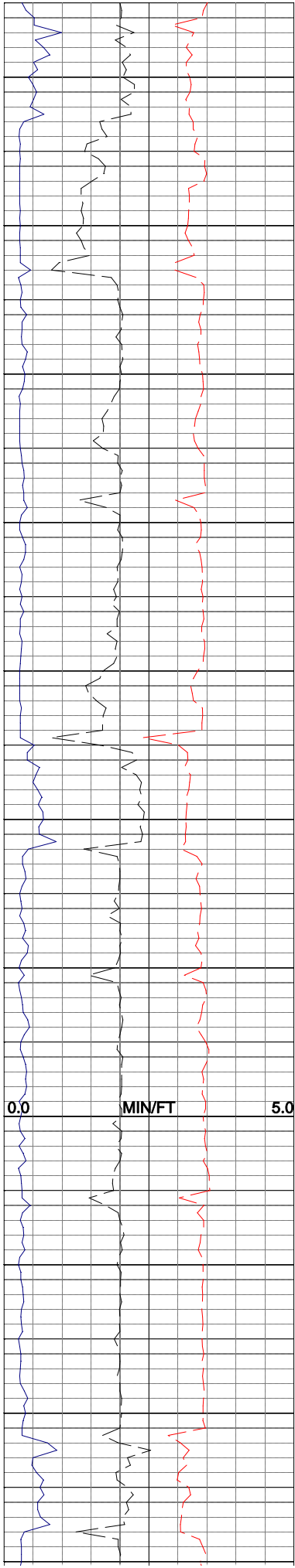


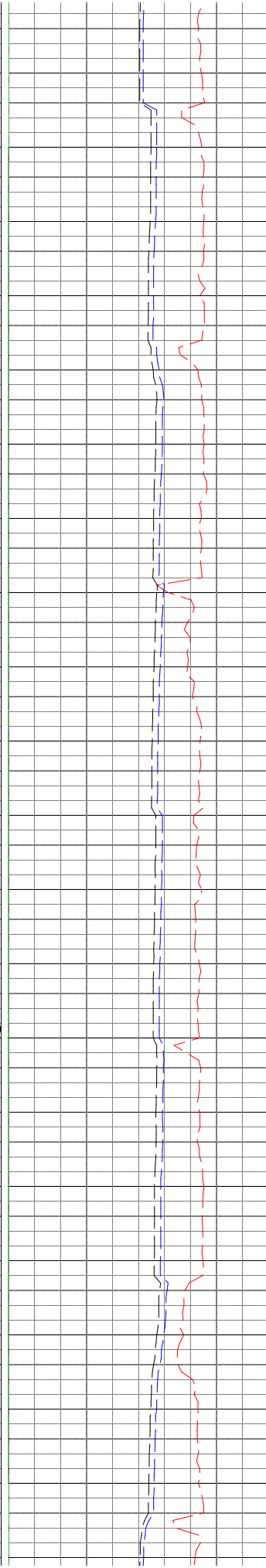
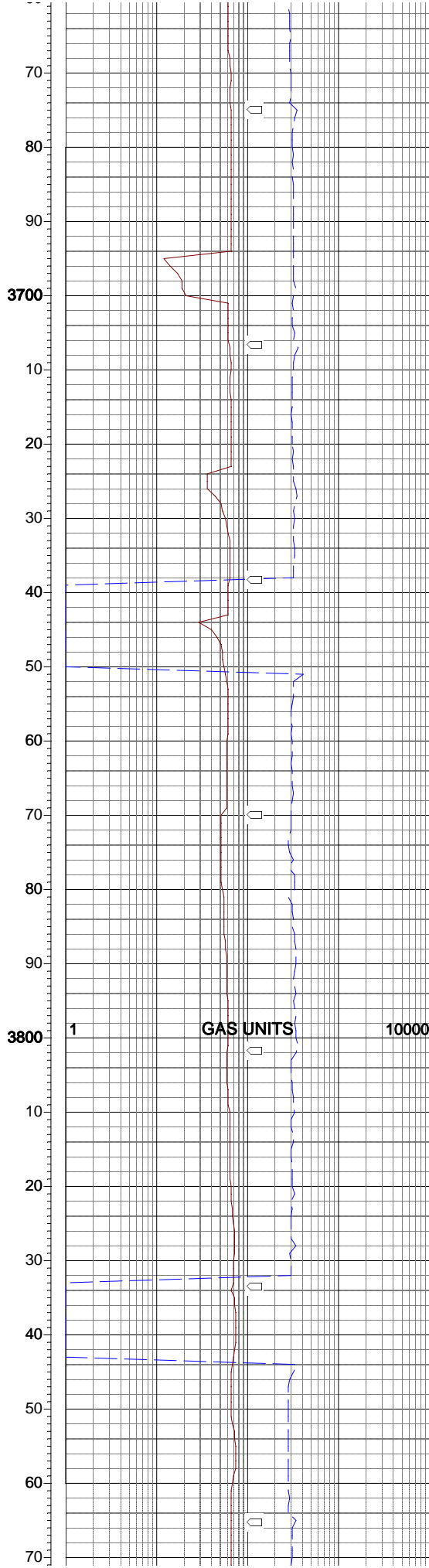
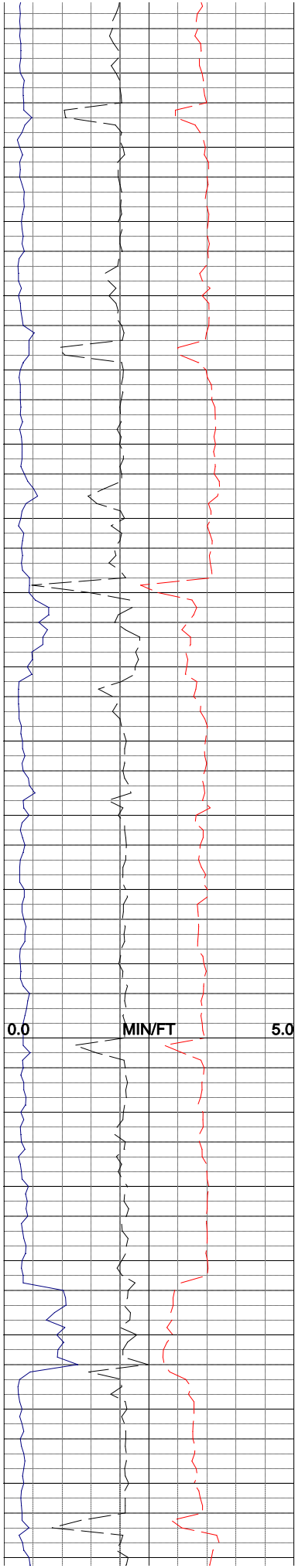


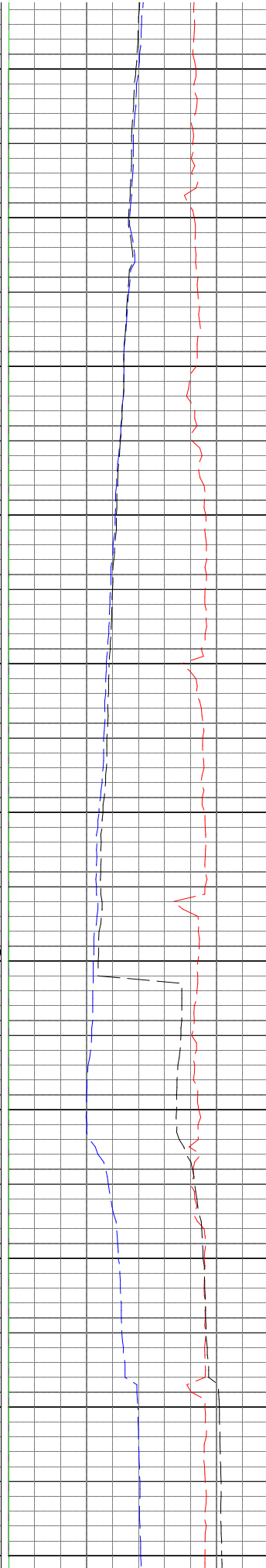
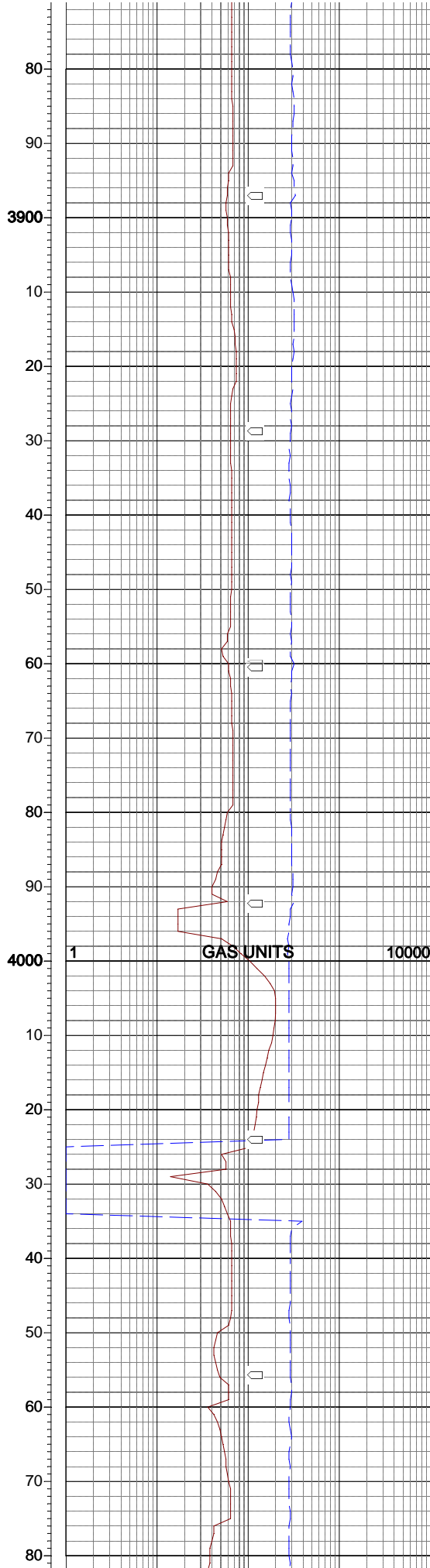
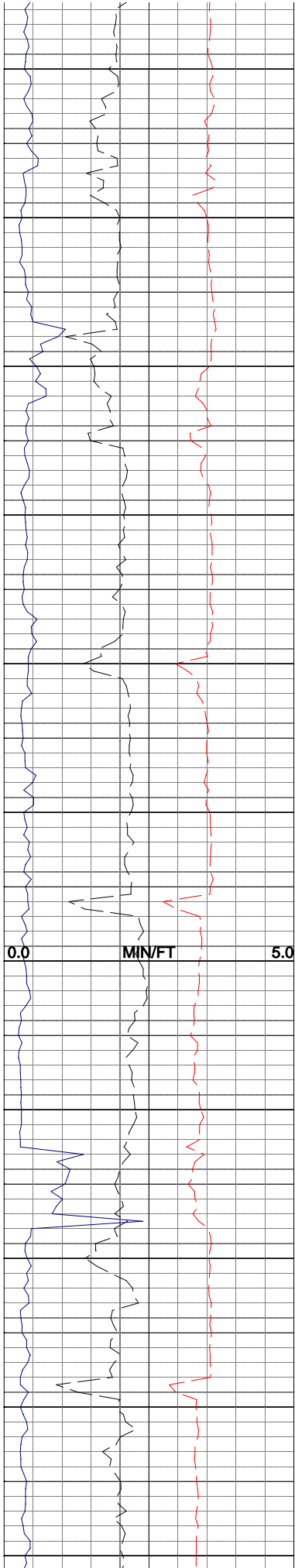


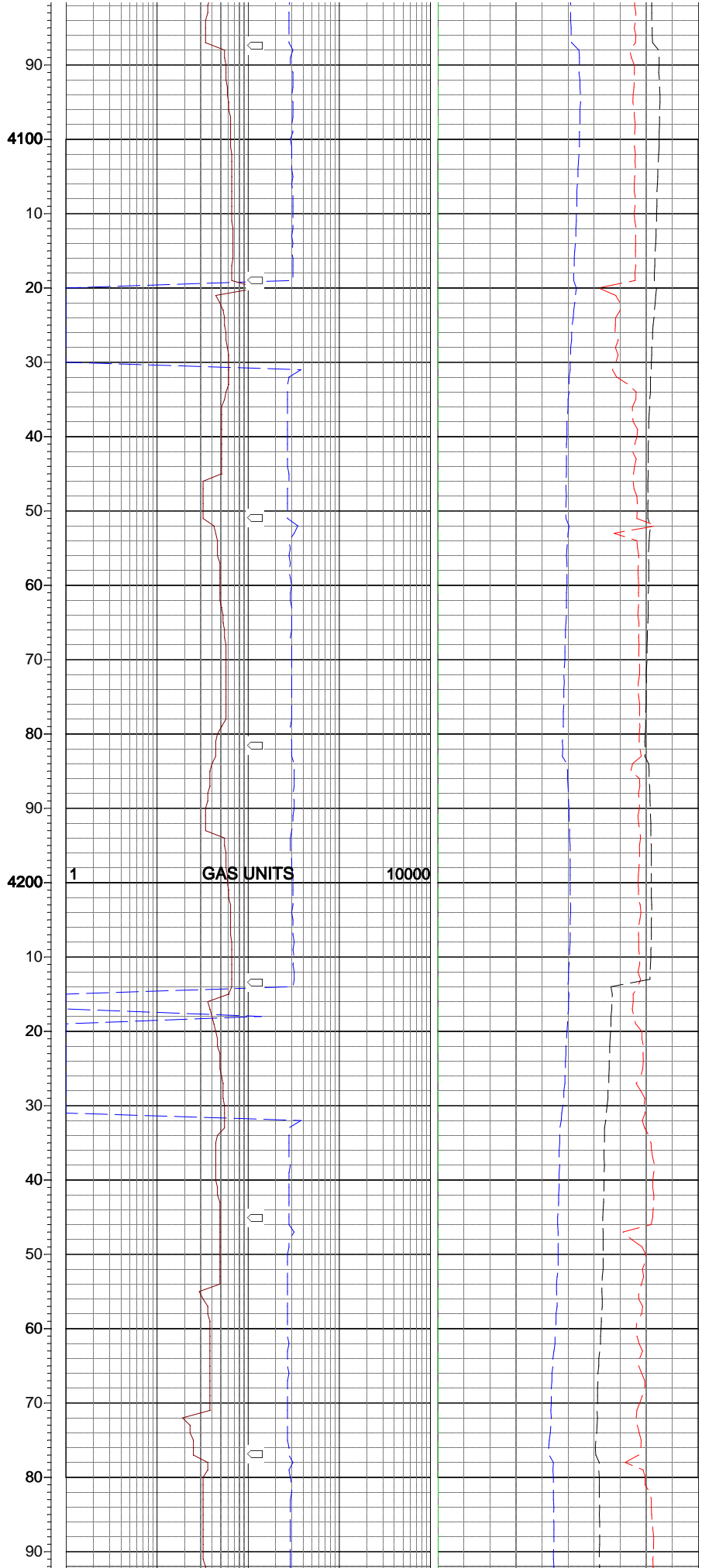
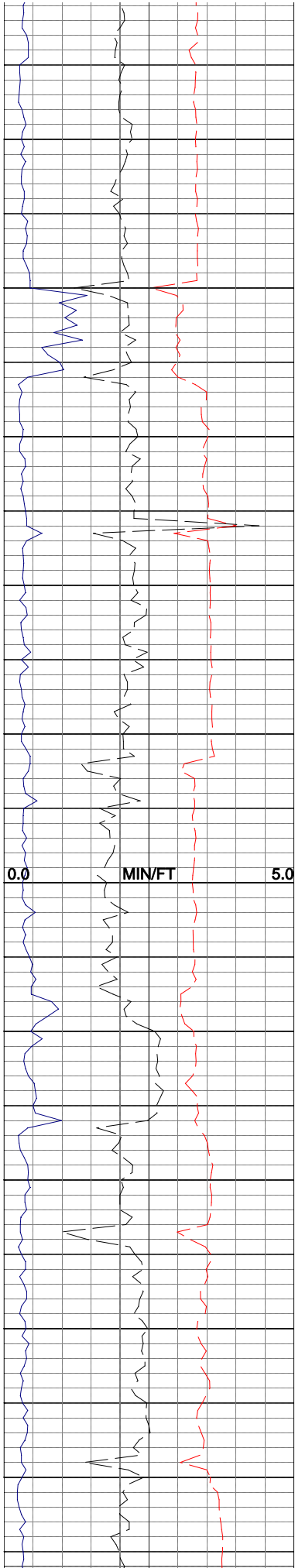


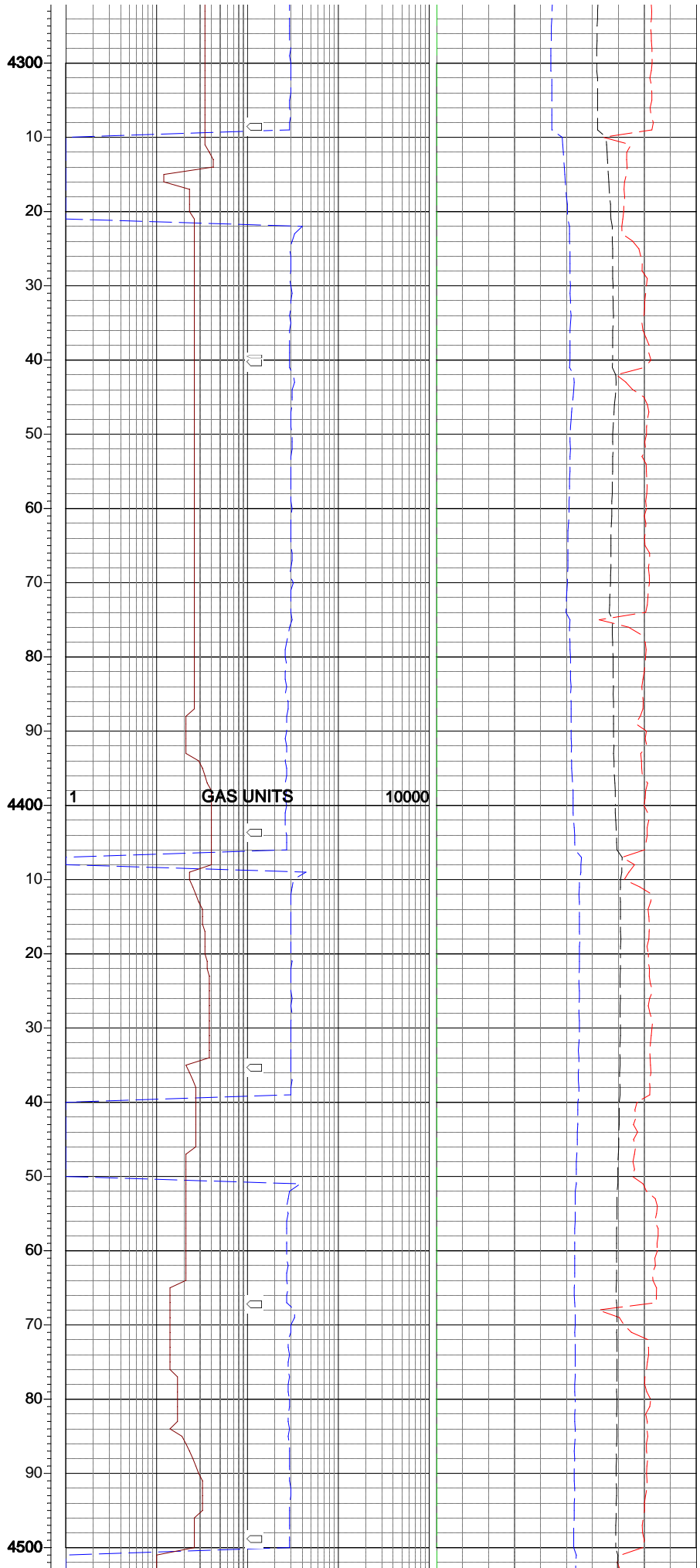
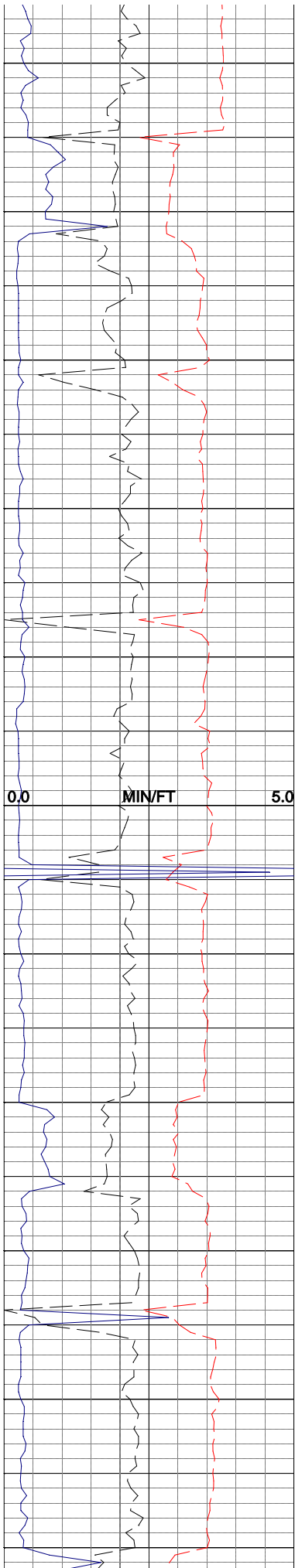


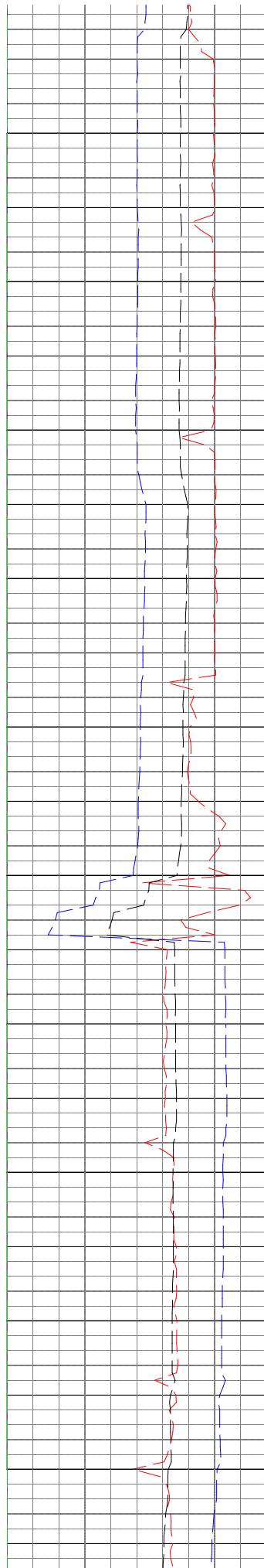
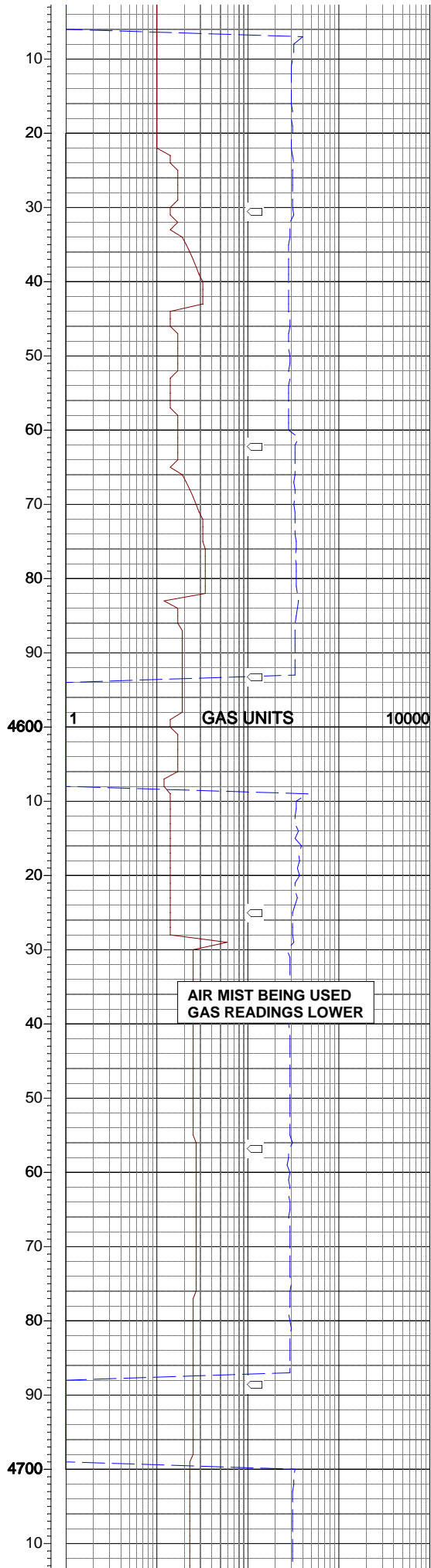
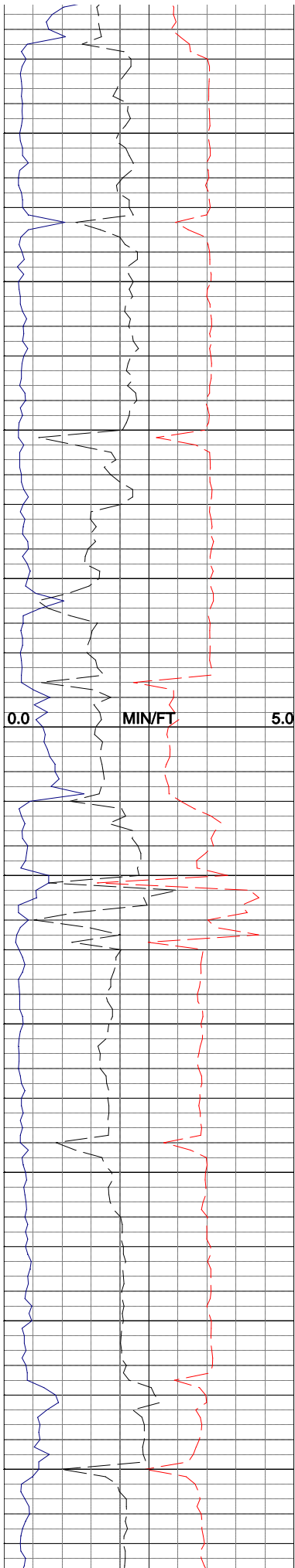


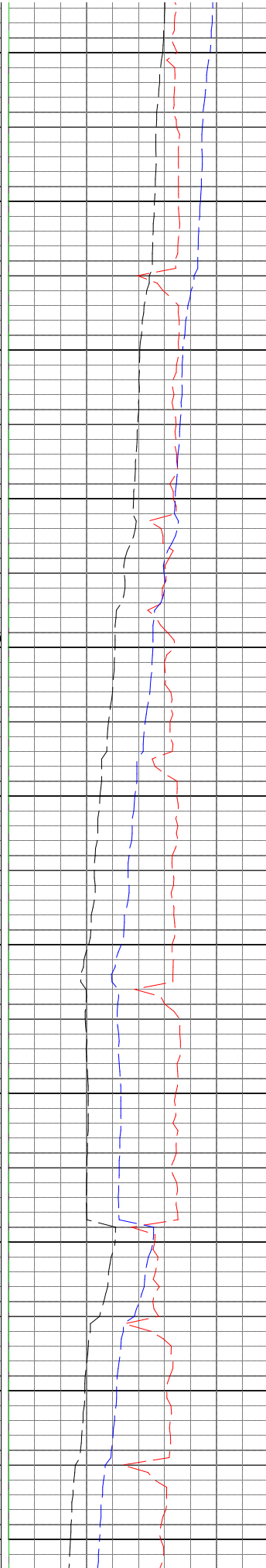
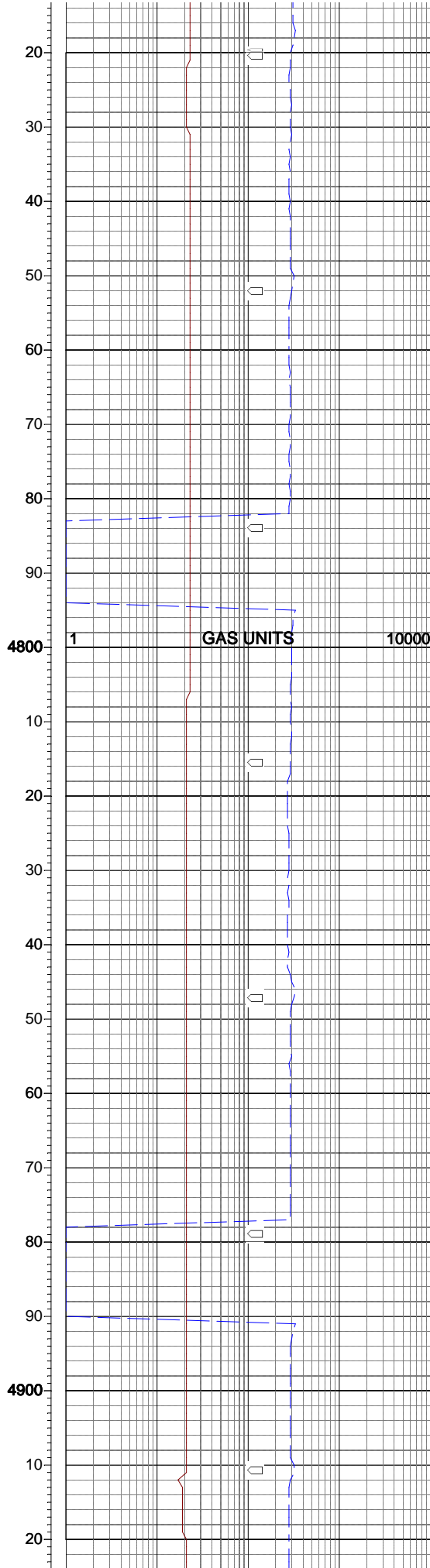
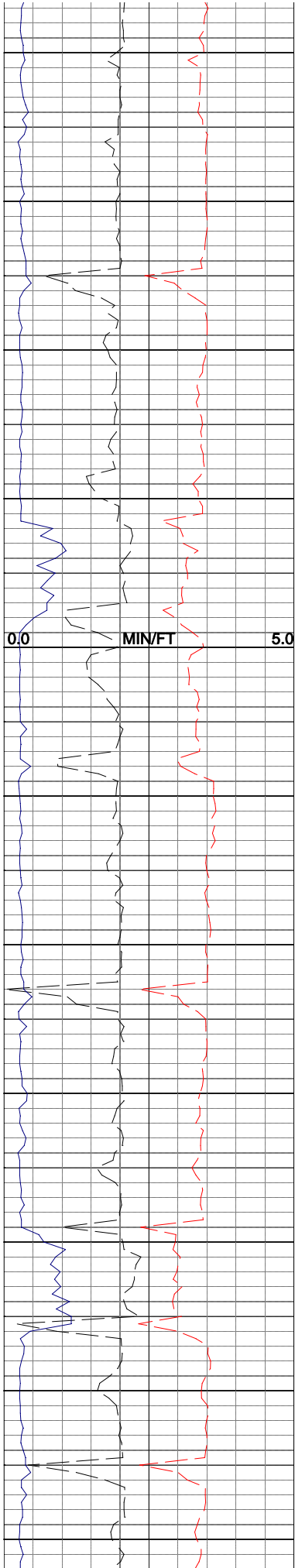


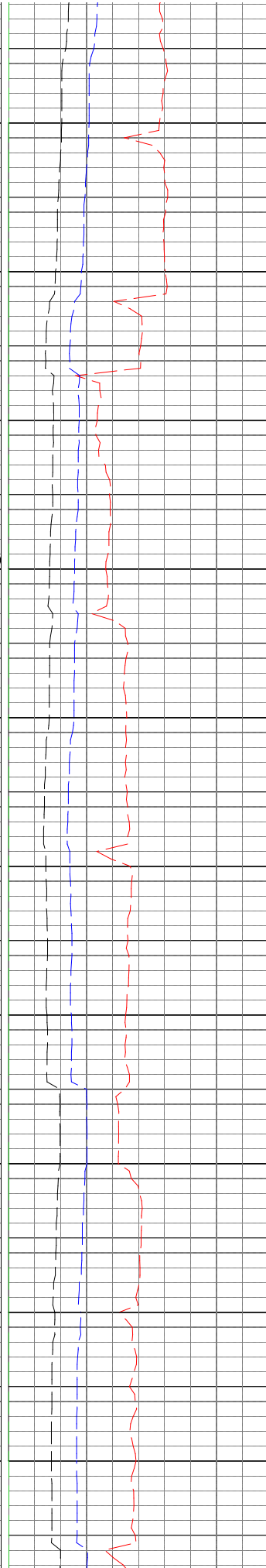
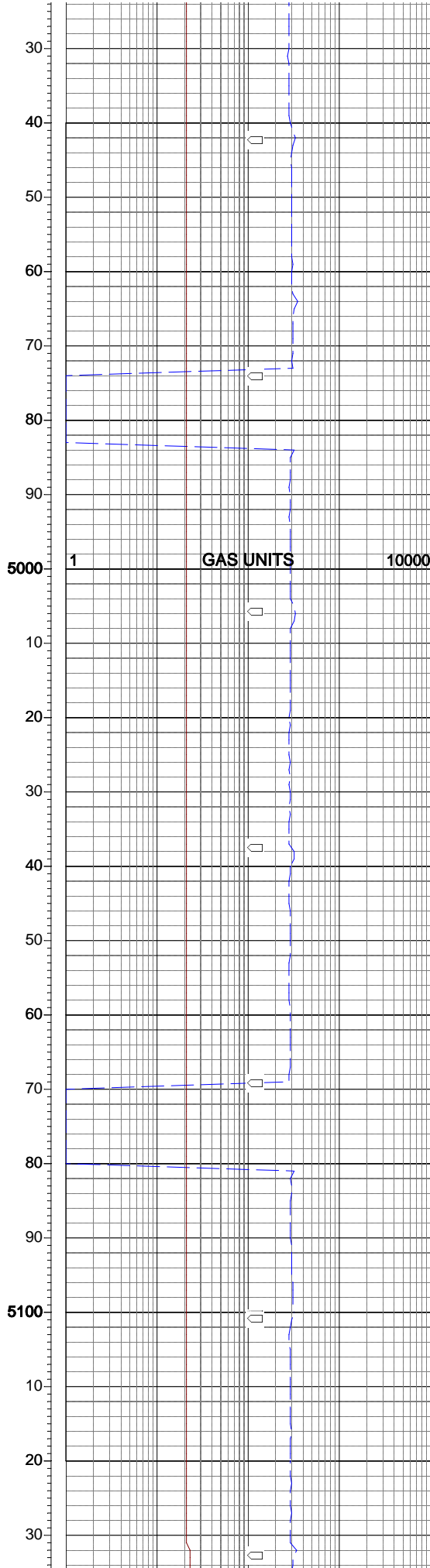
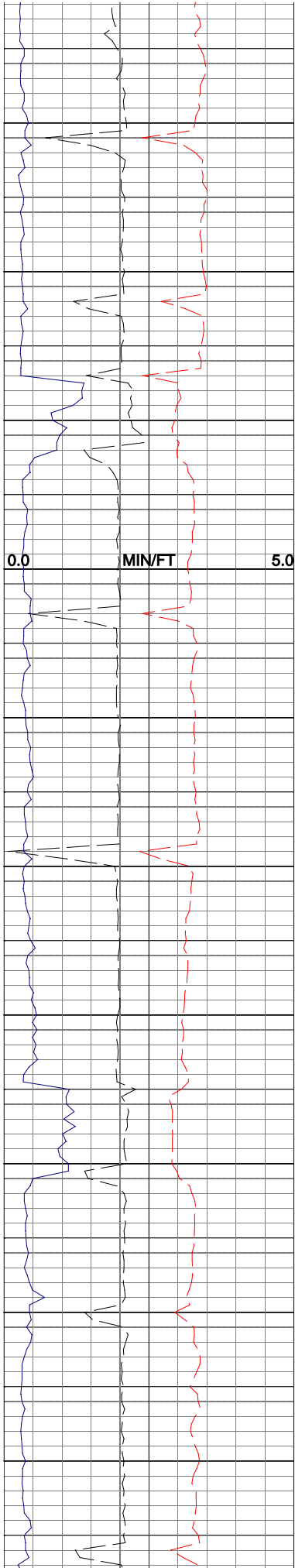


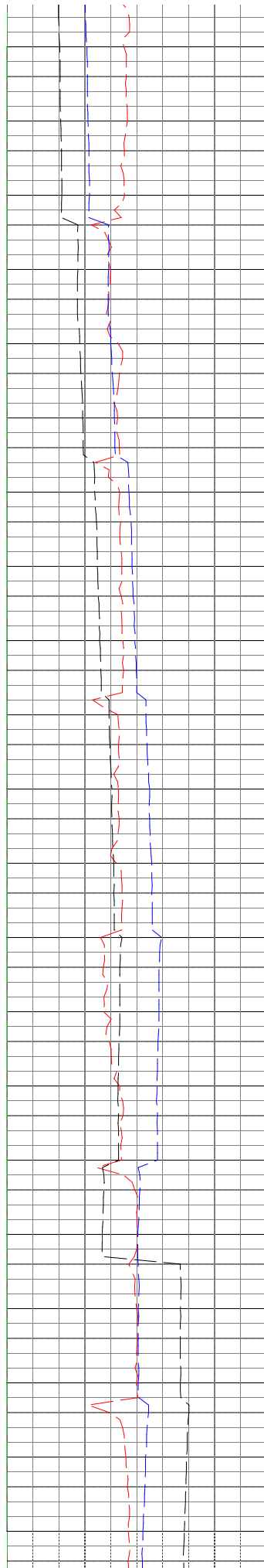
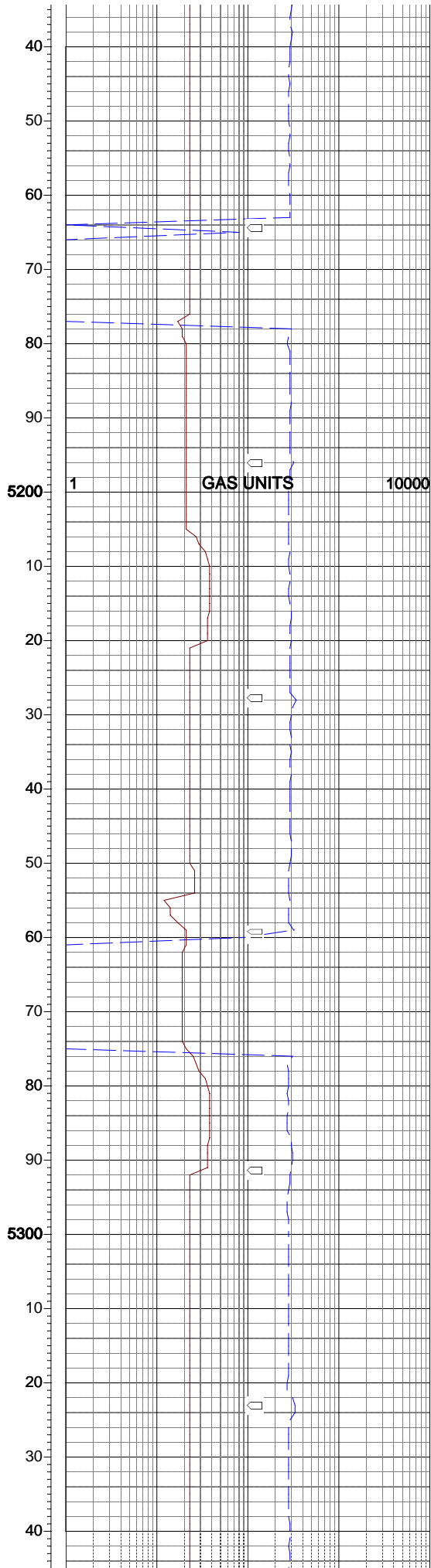
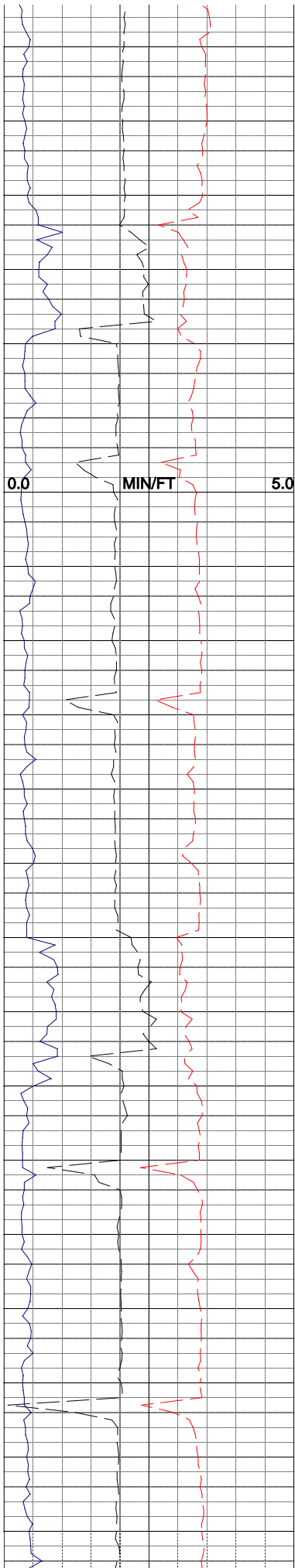


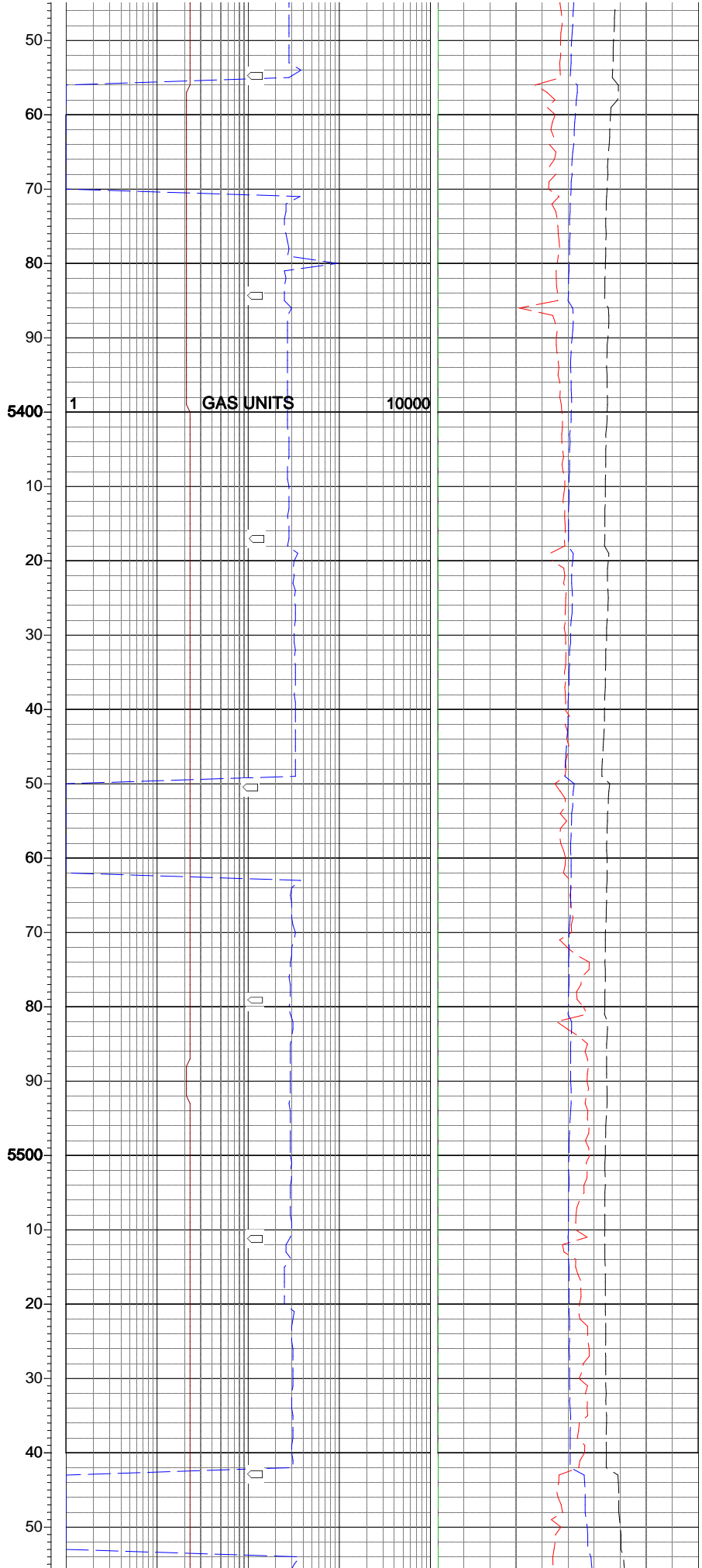
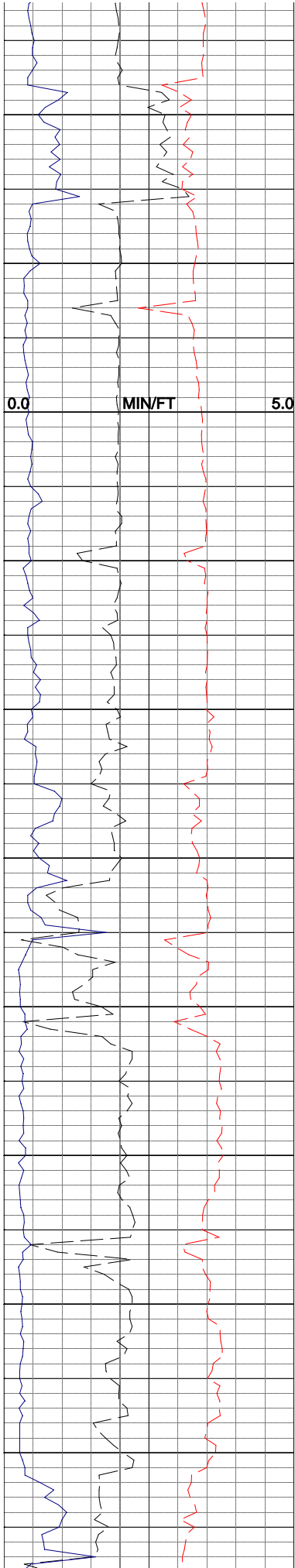


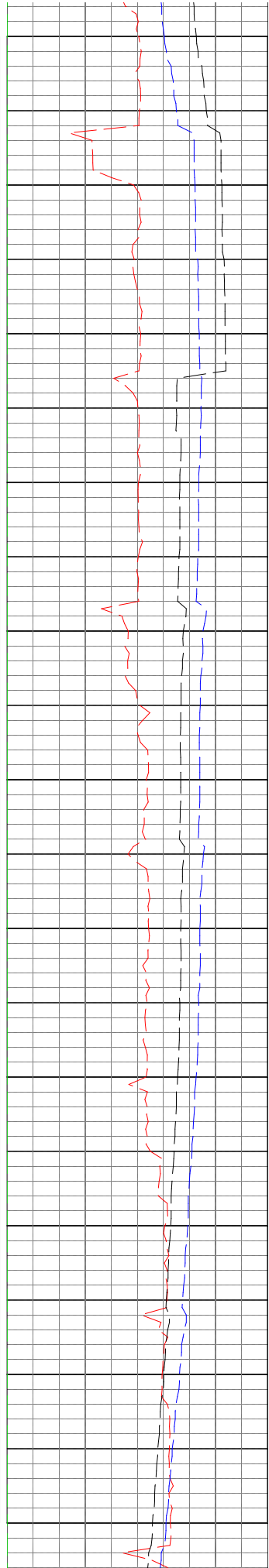
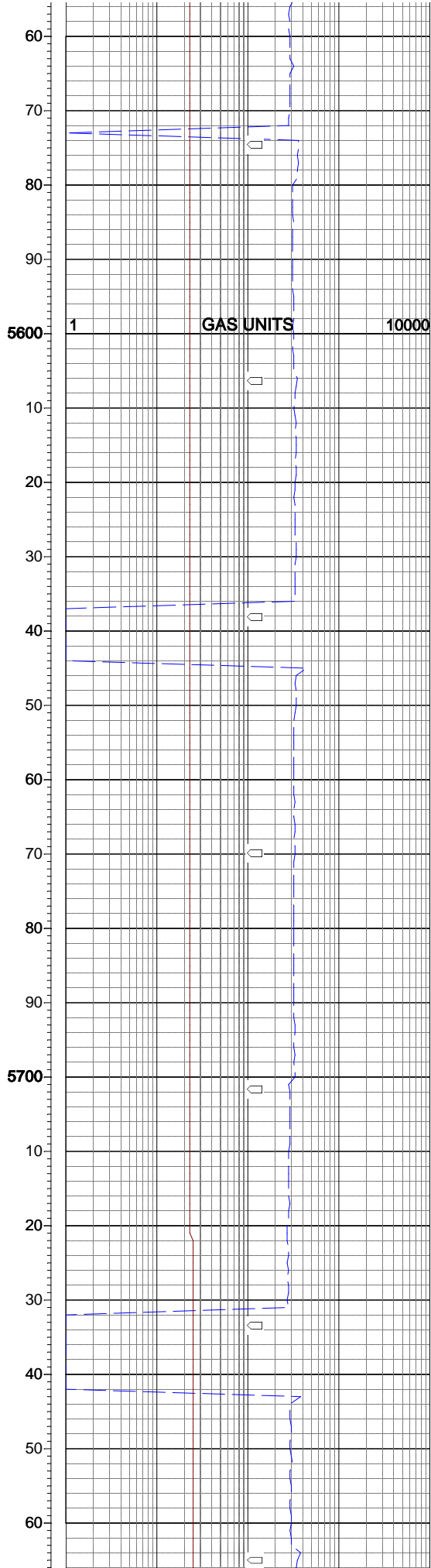
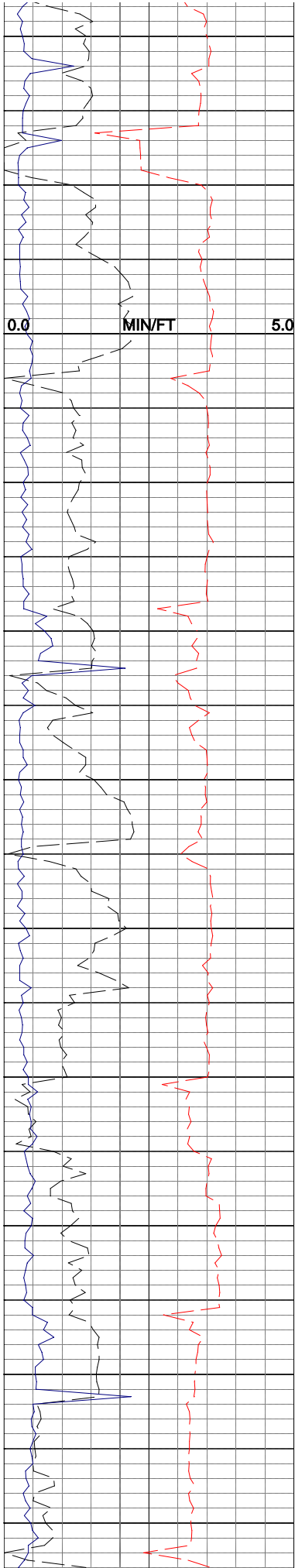


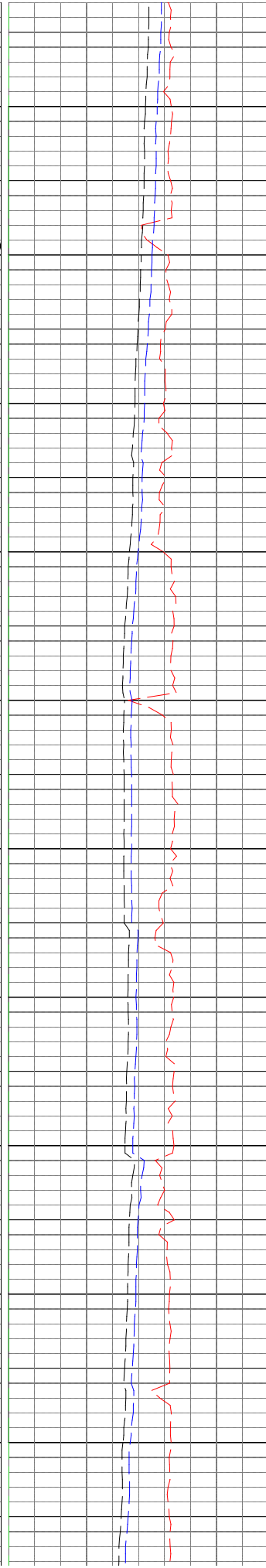
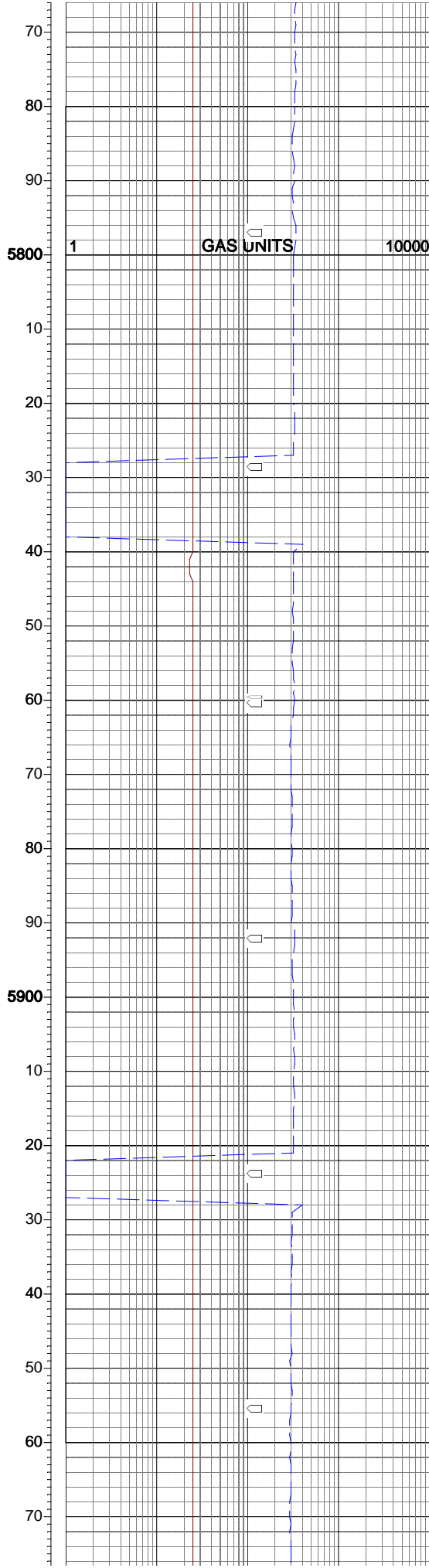
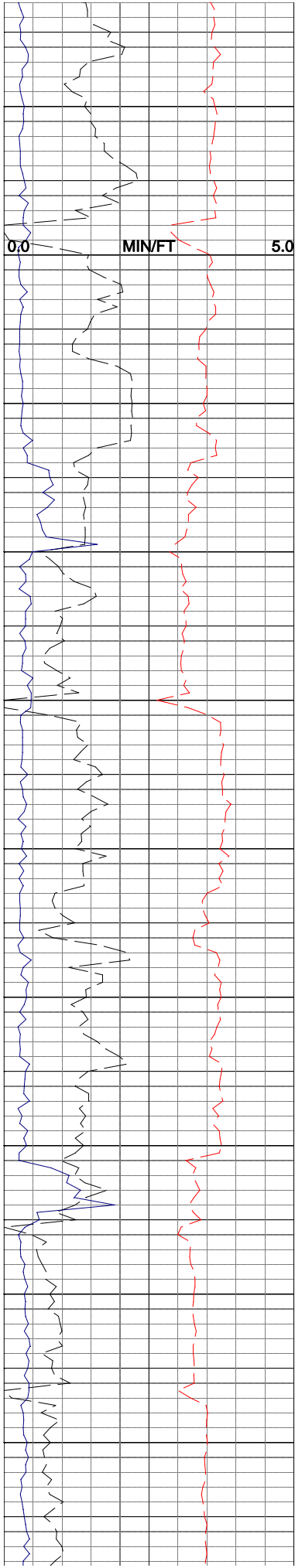


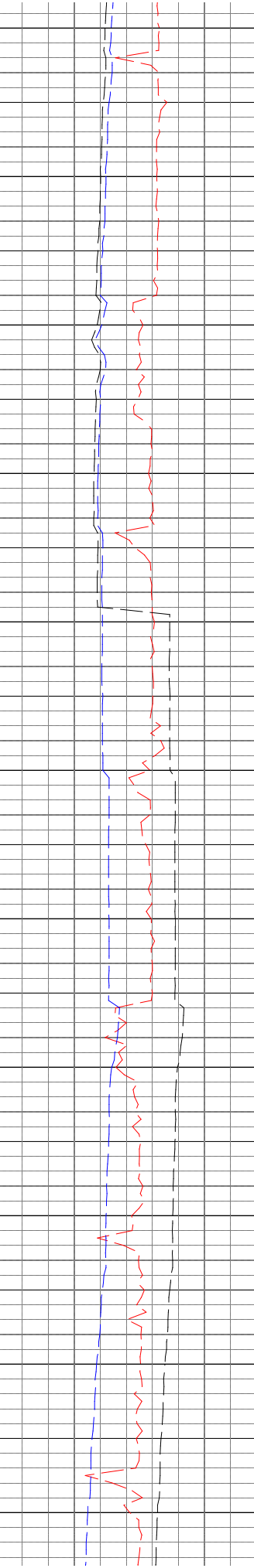
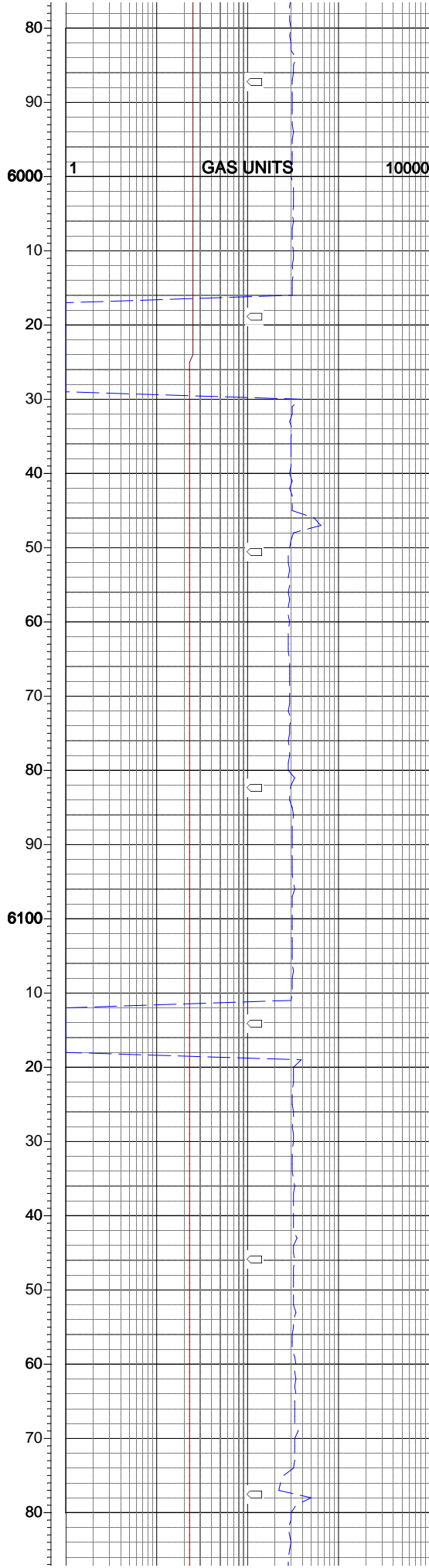
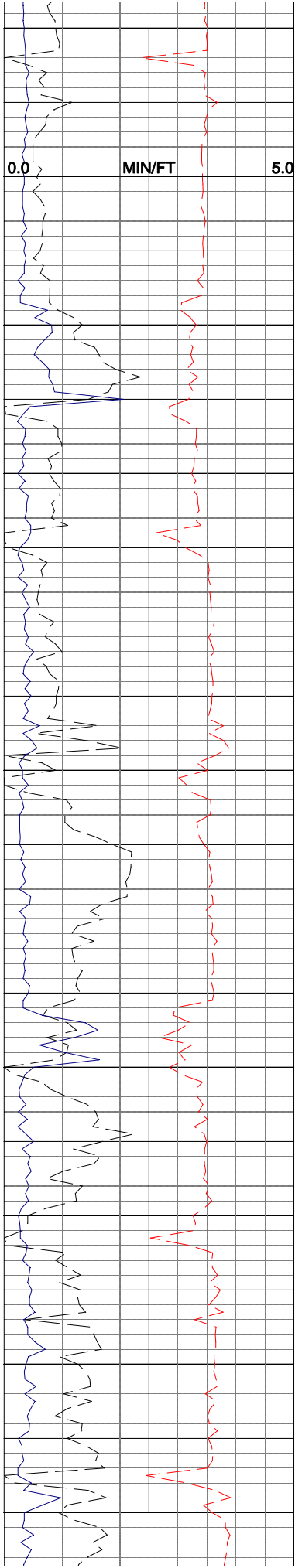


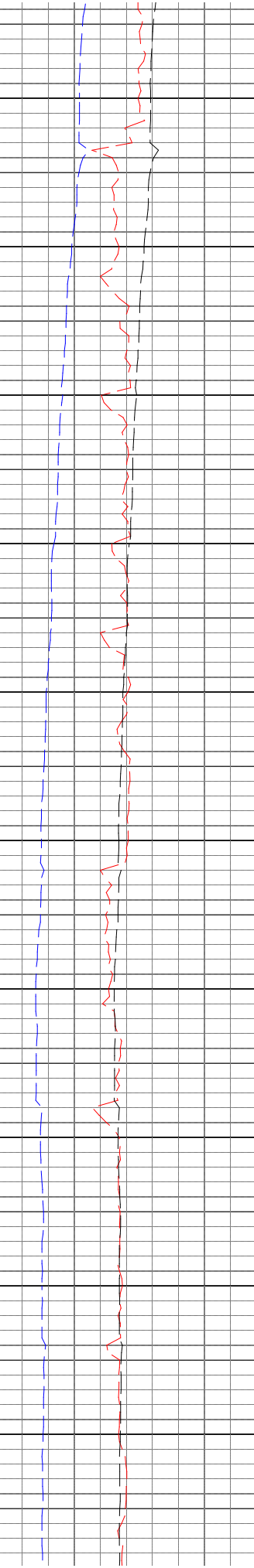
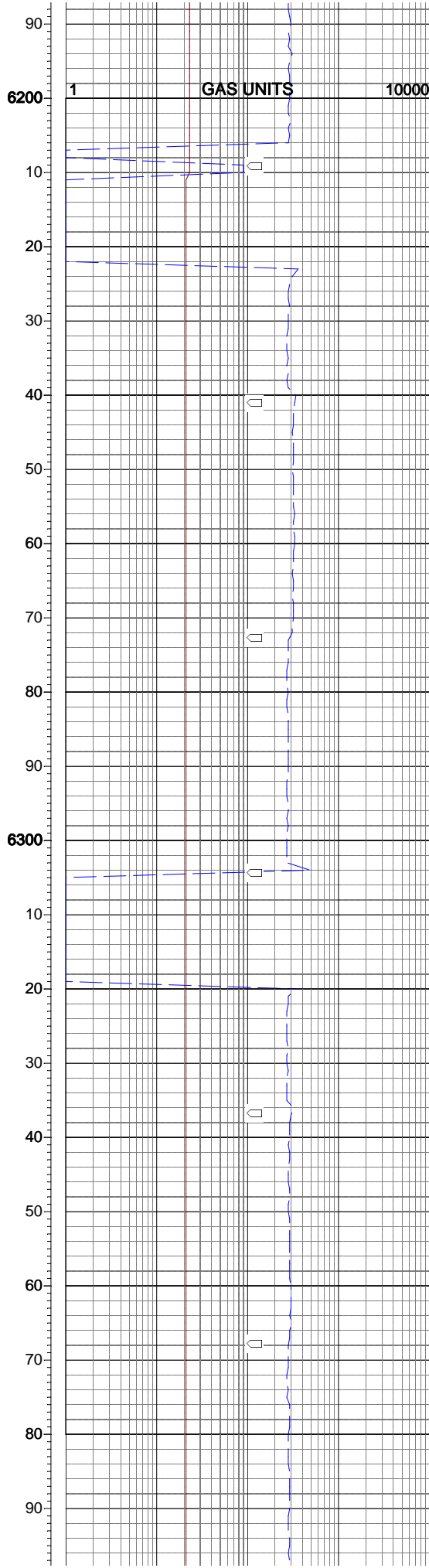
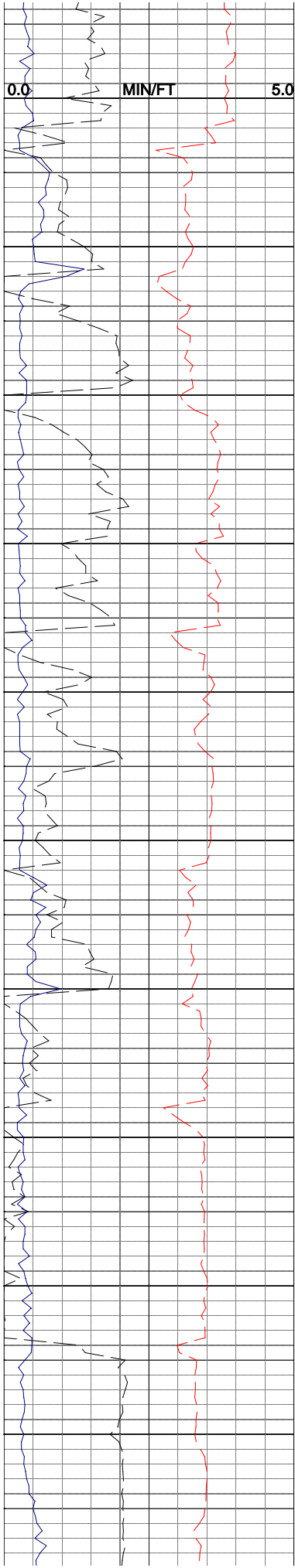


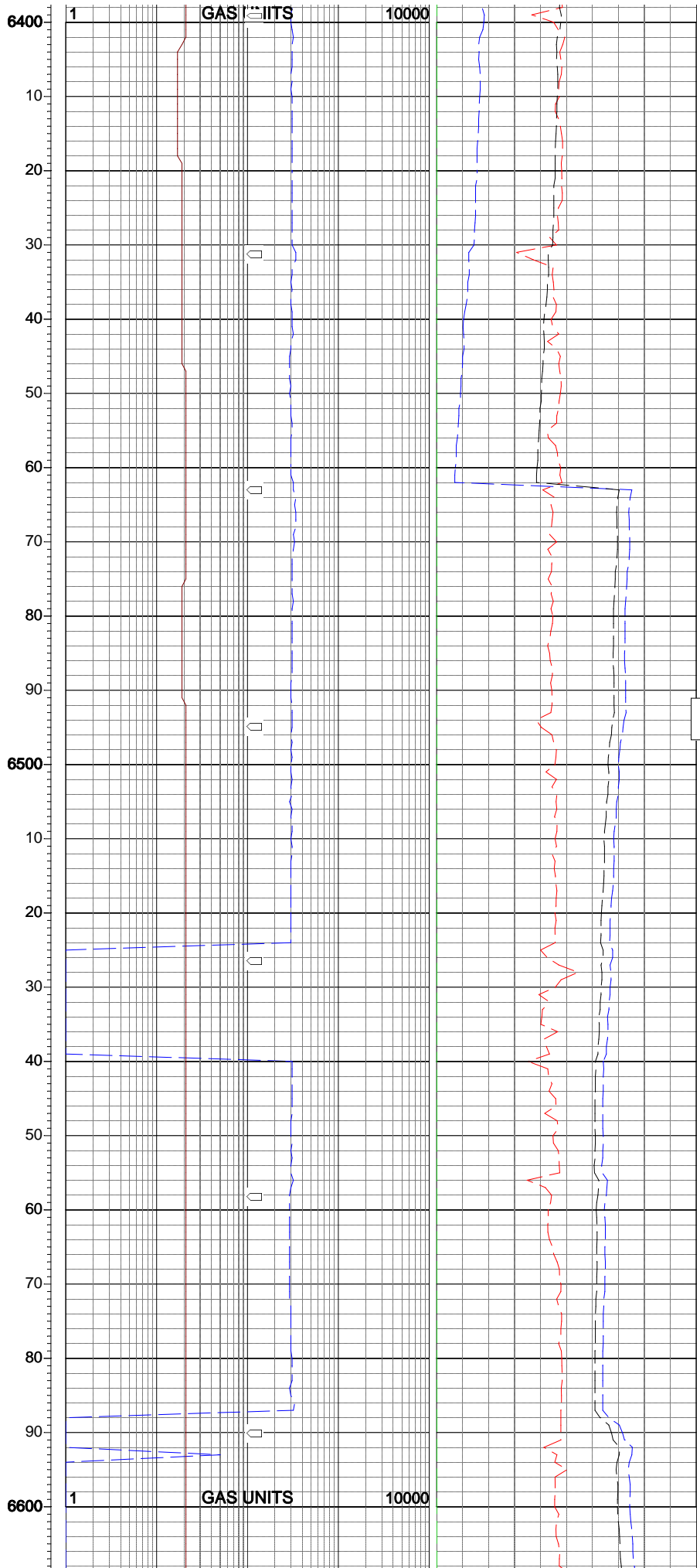
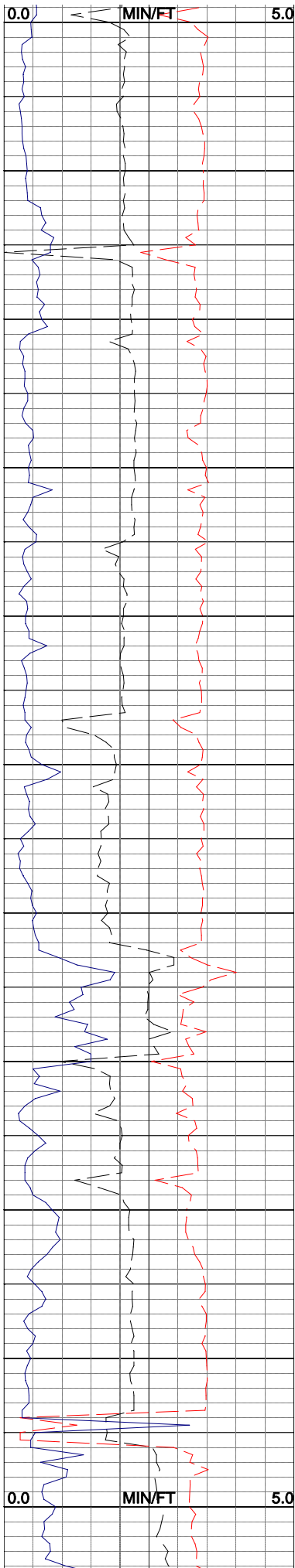





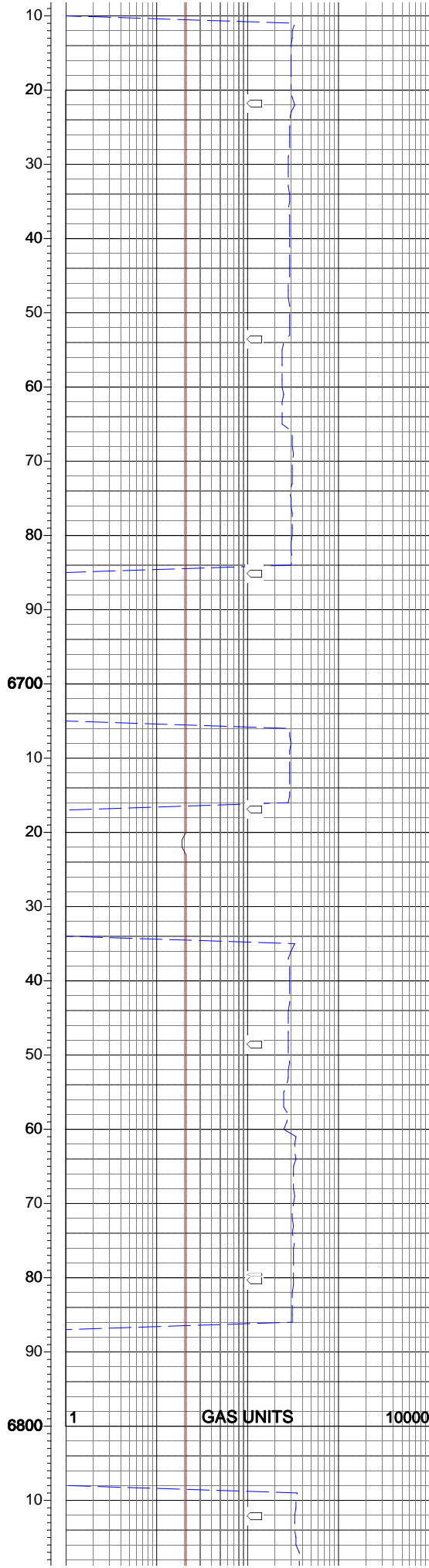


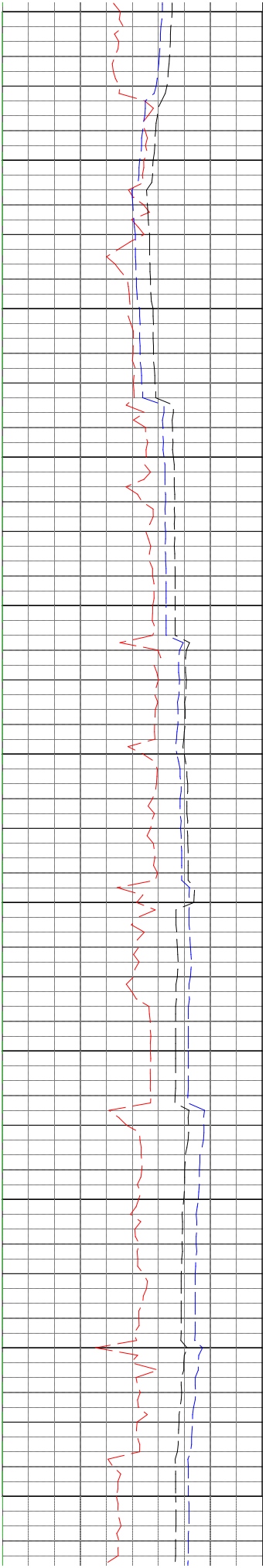
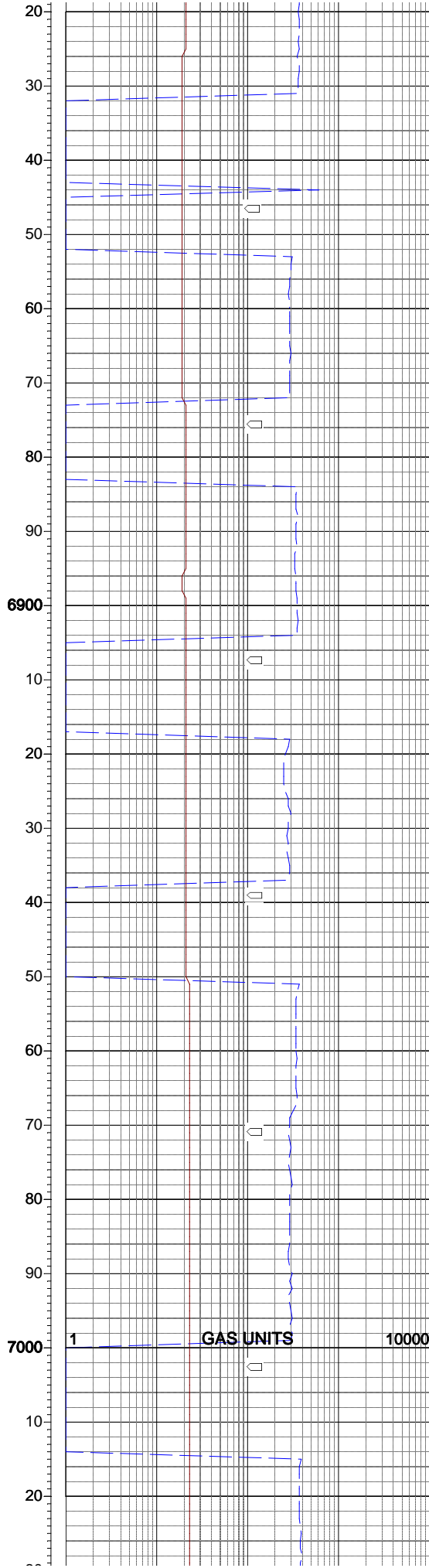
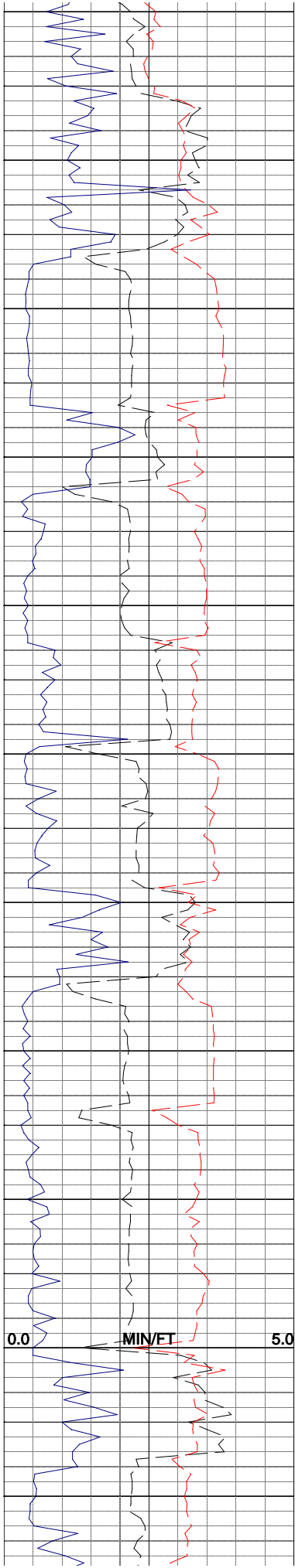


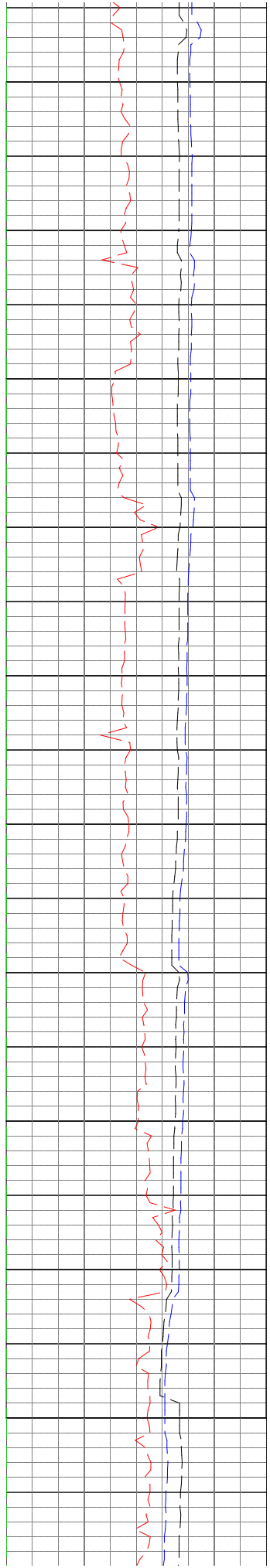
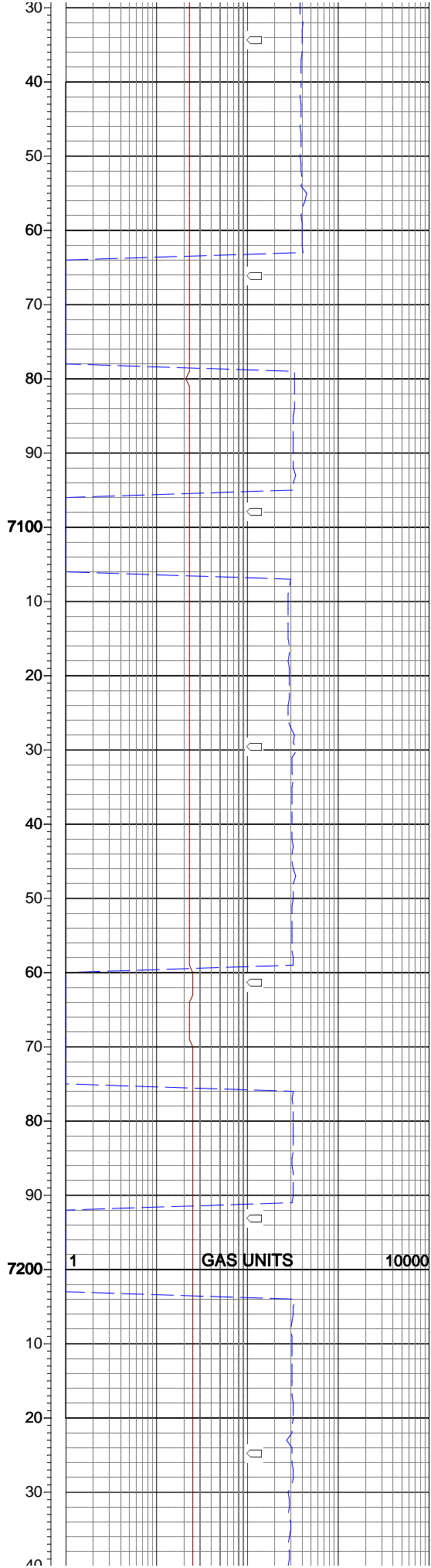
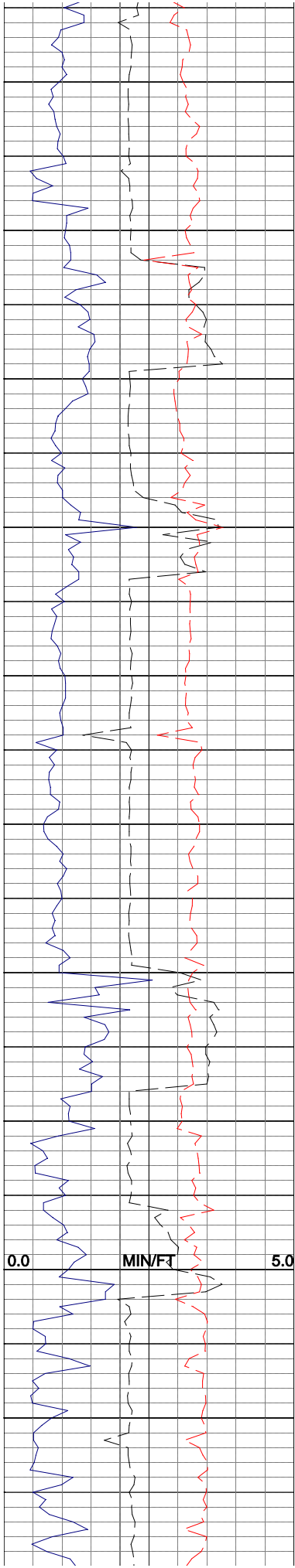


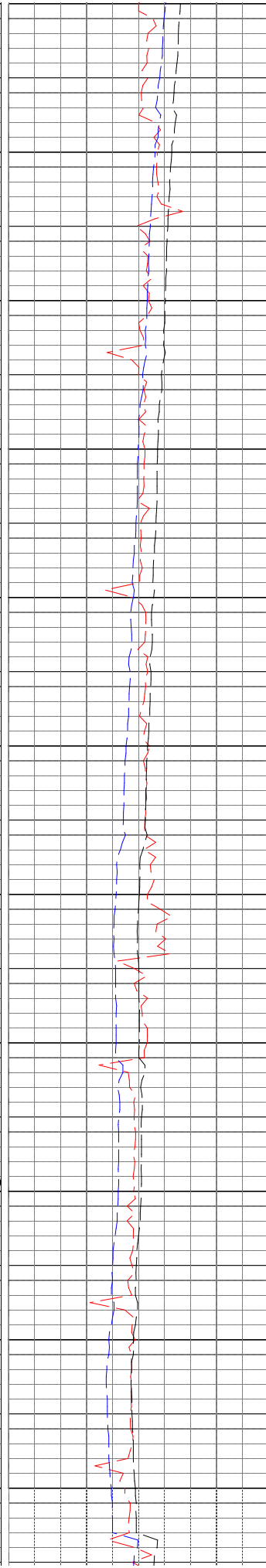
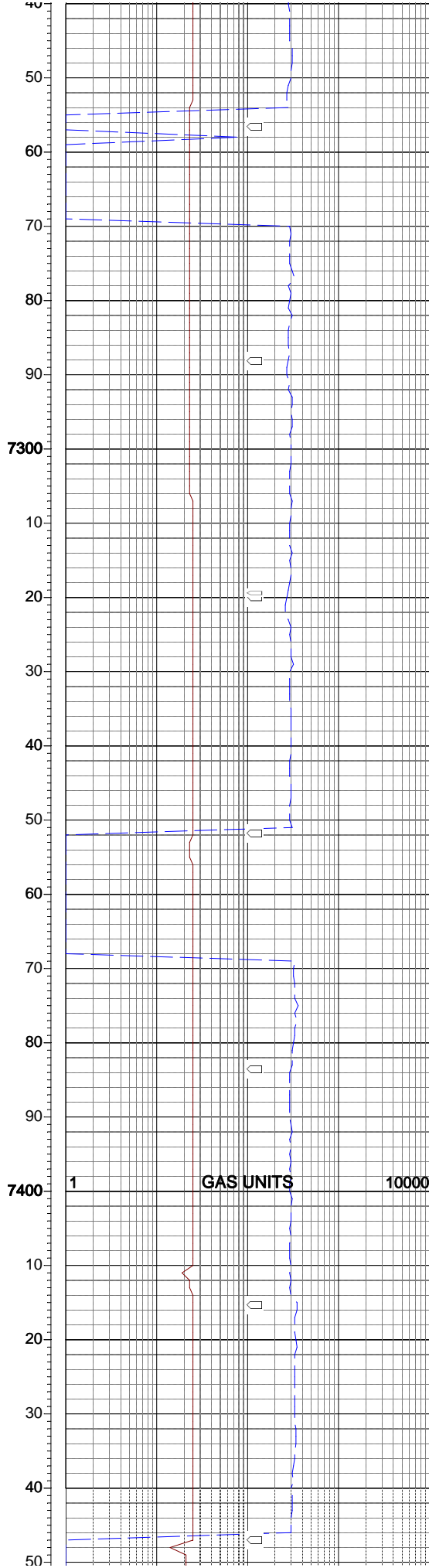
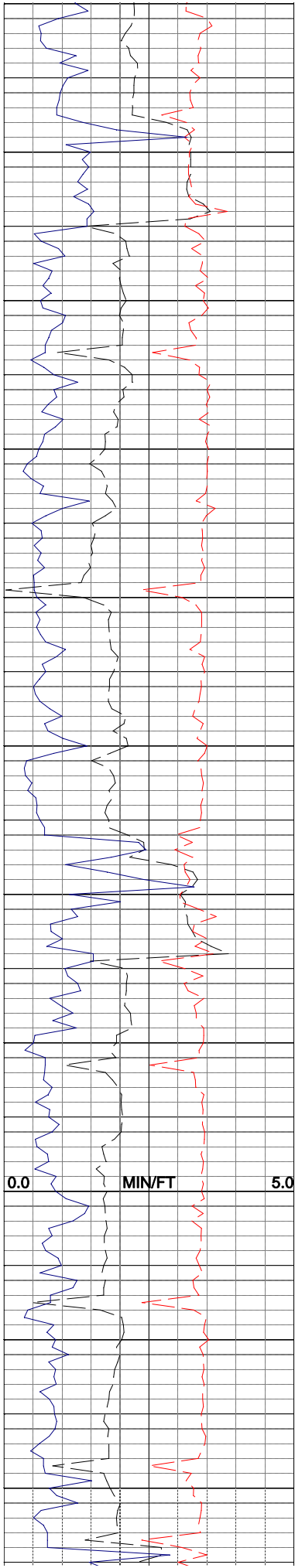


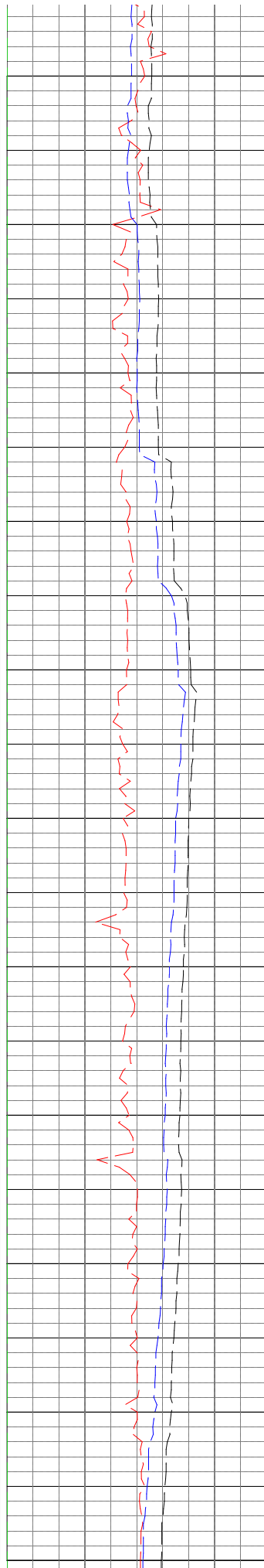
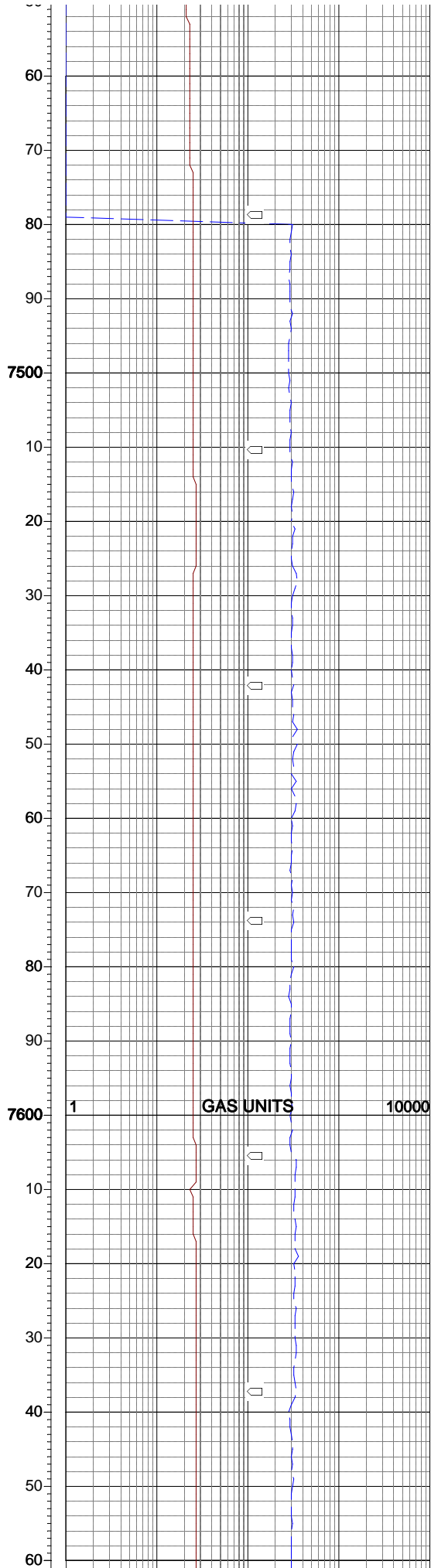
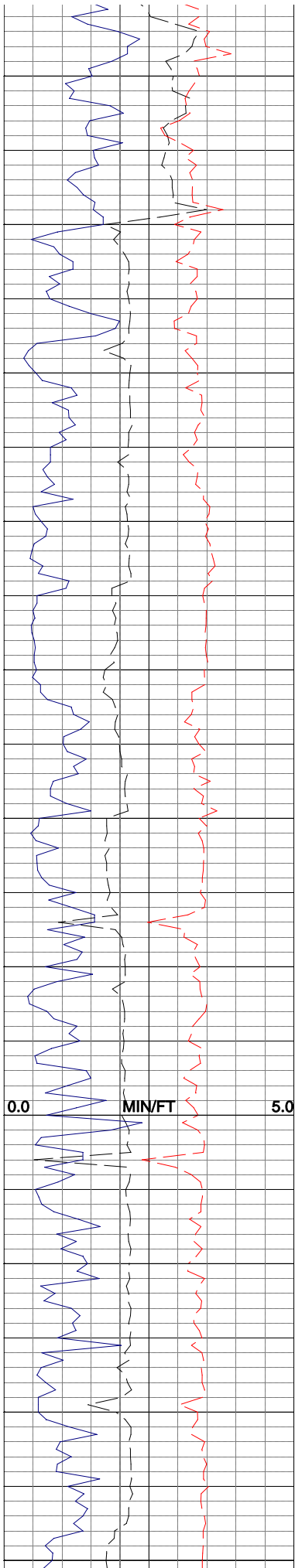
PROG WILLIAMS FORK
= 6490' MD

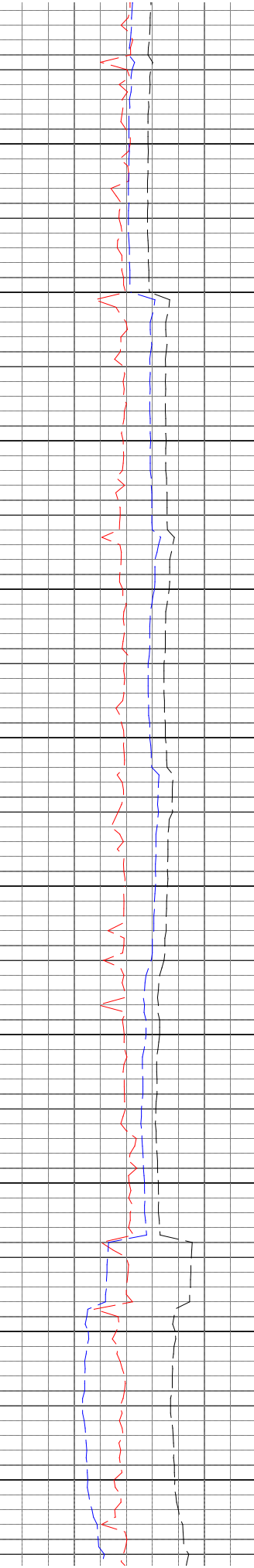
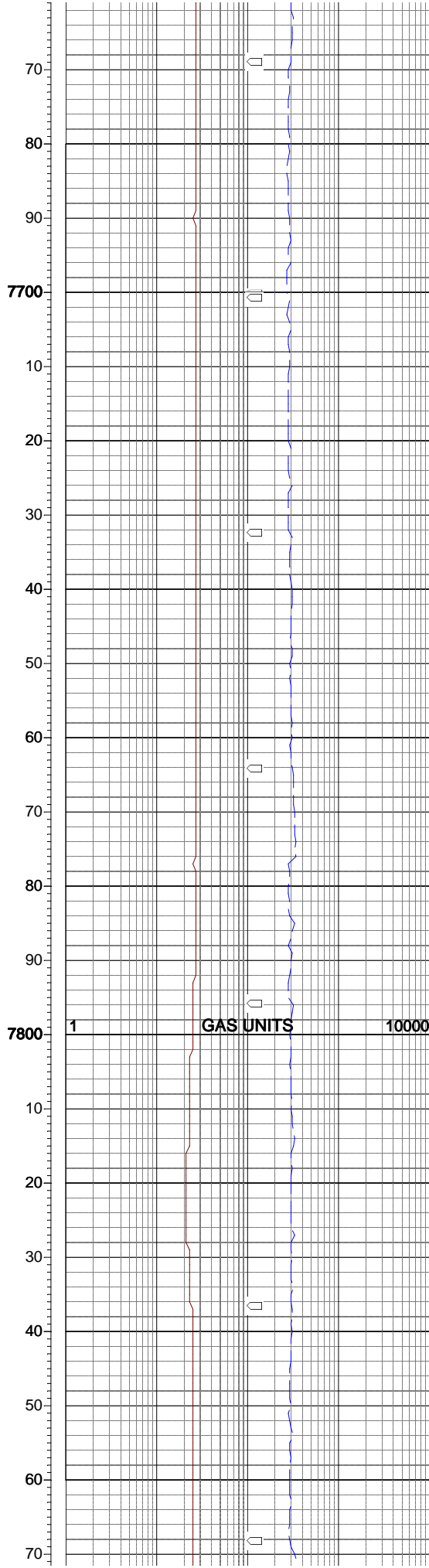
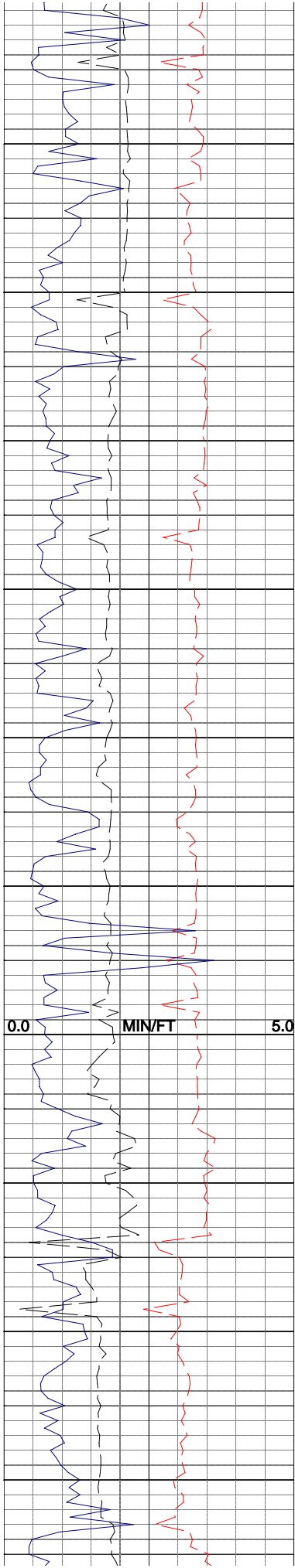


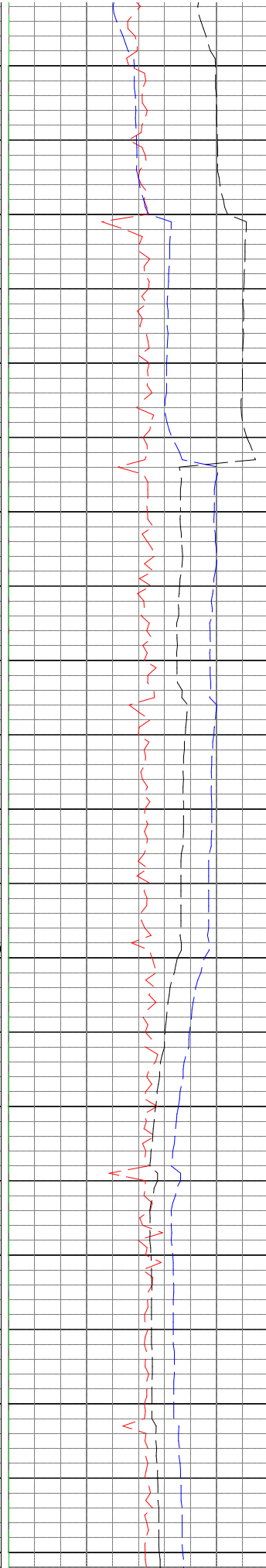
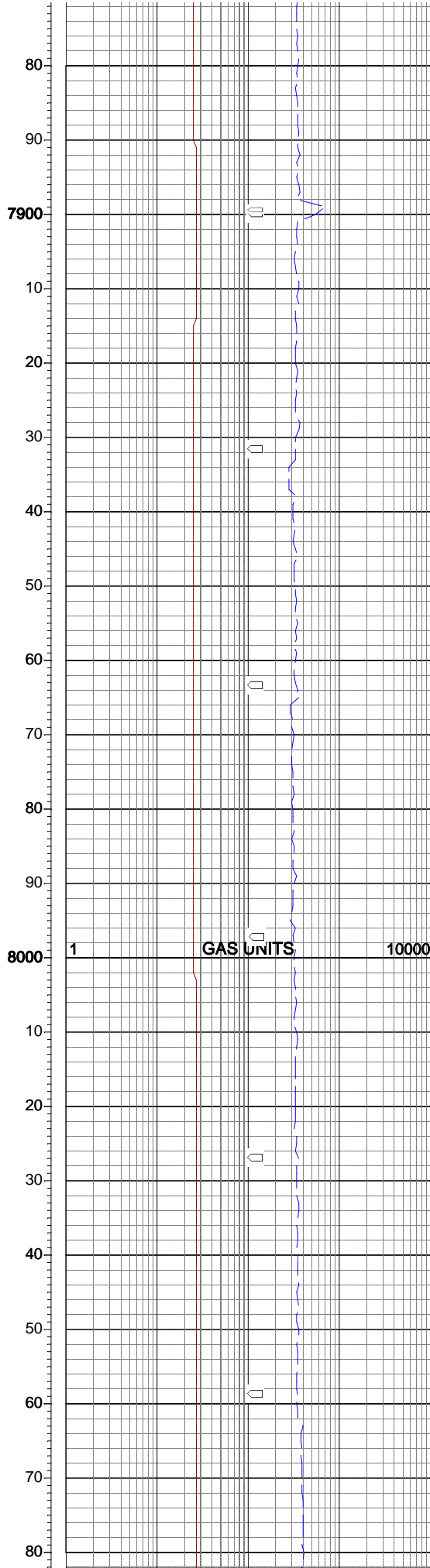
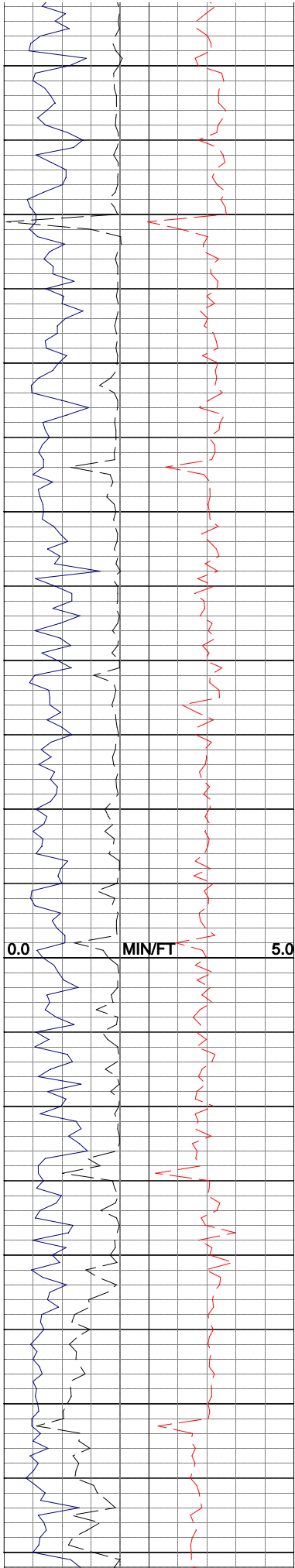




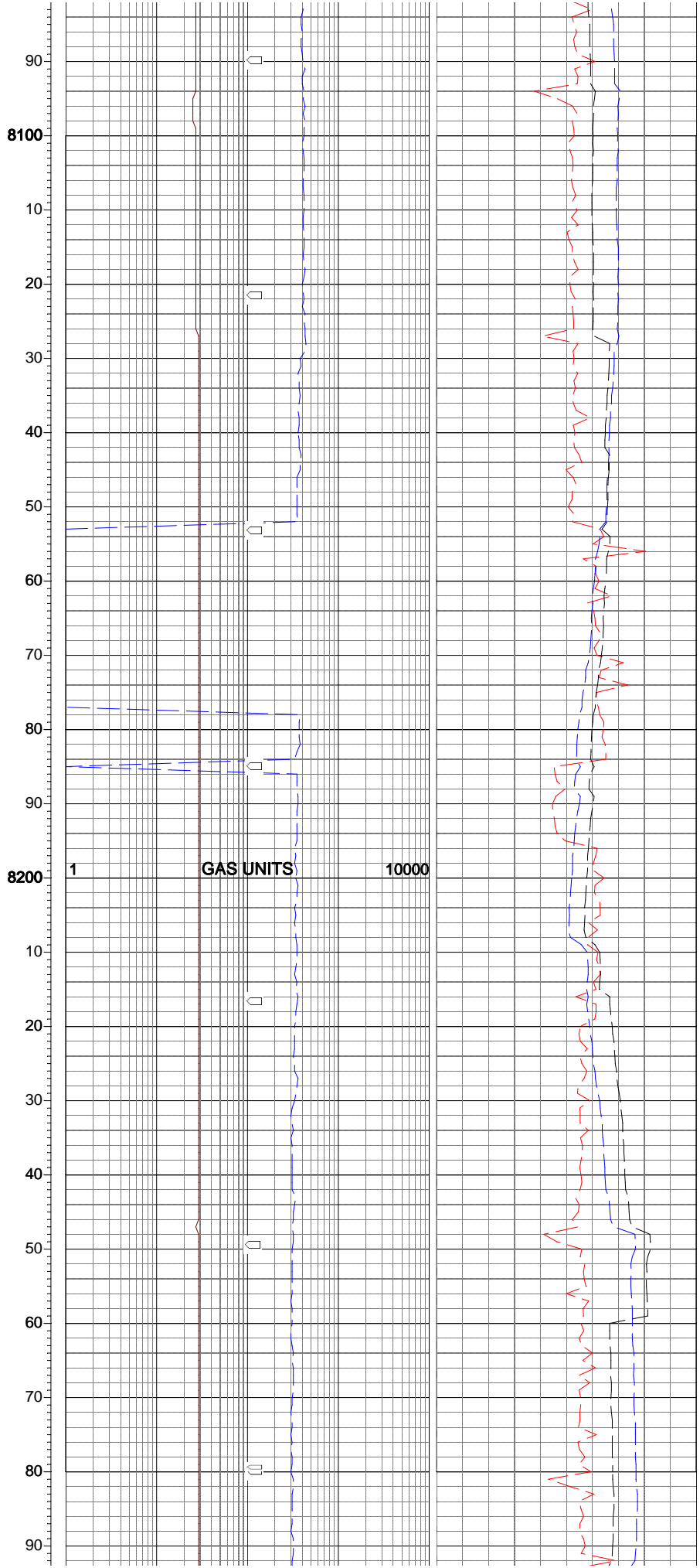
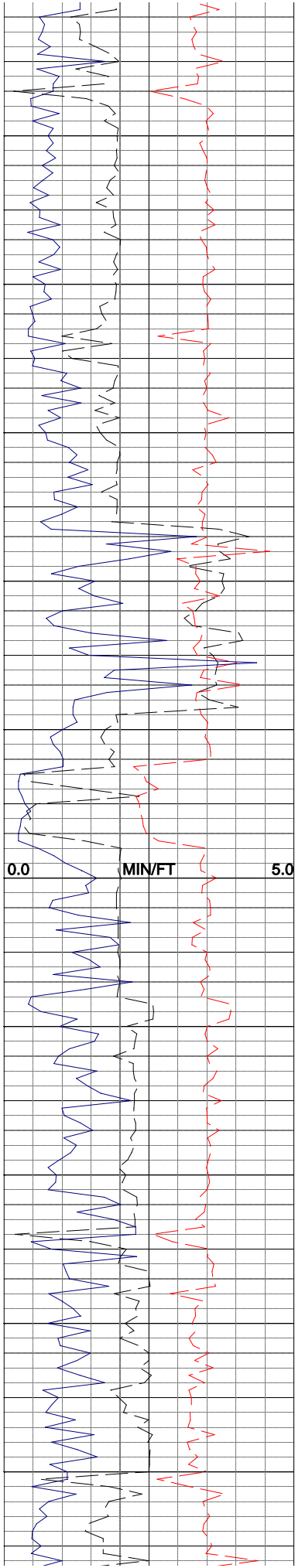


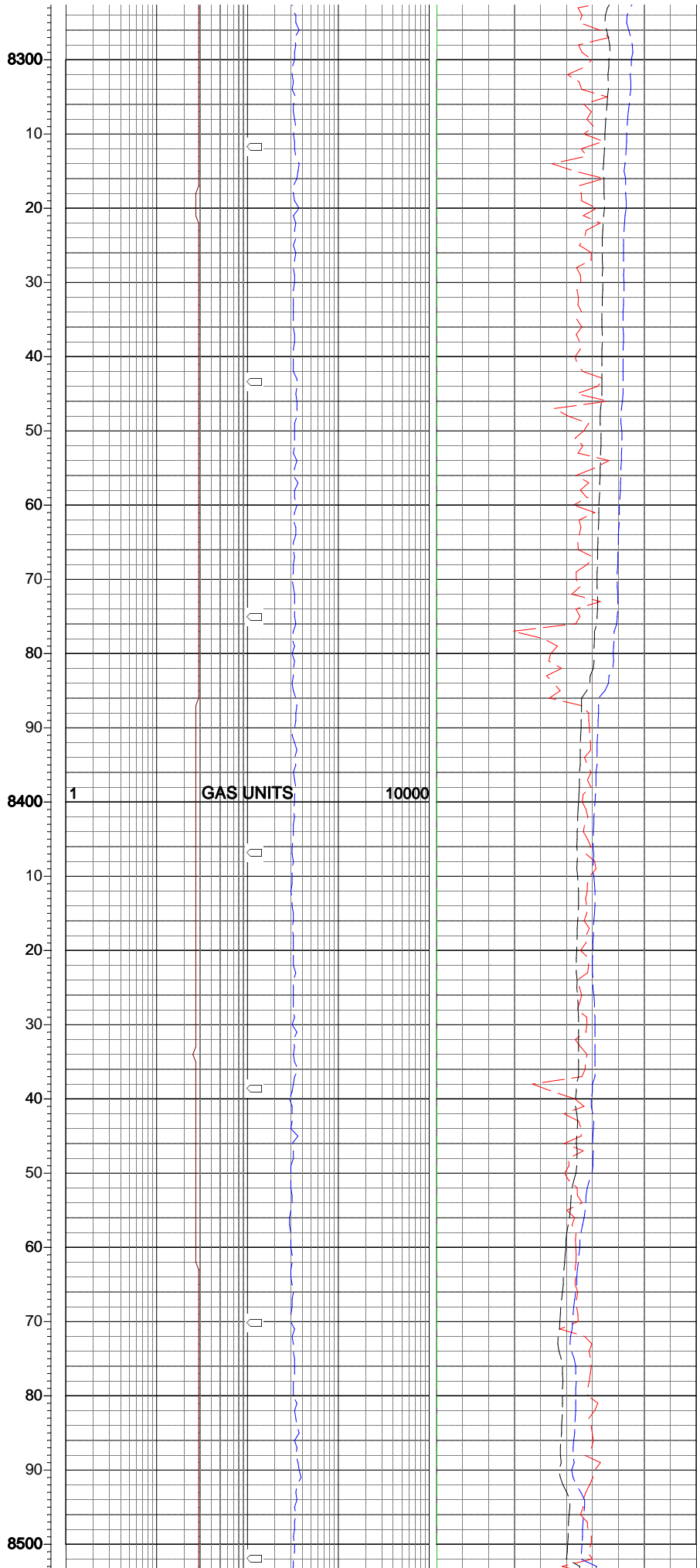
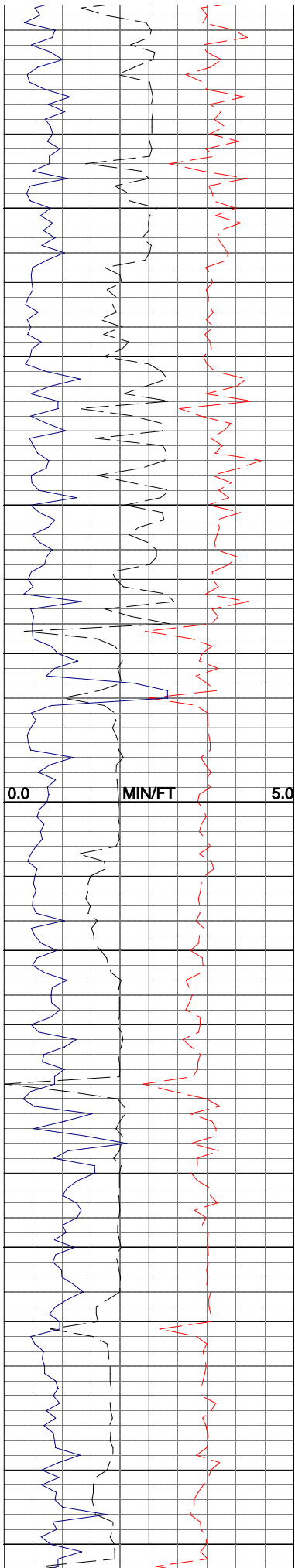


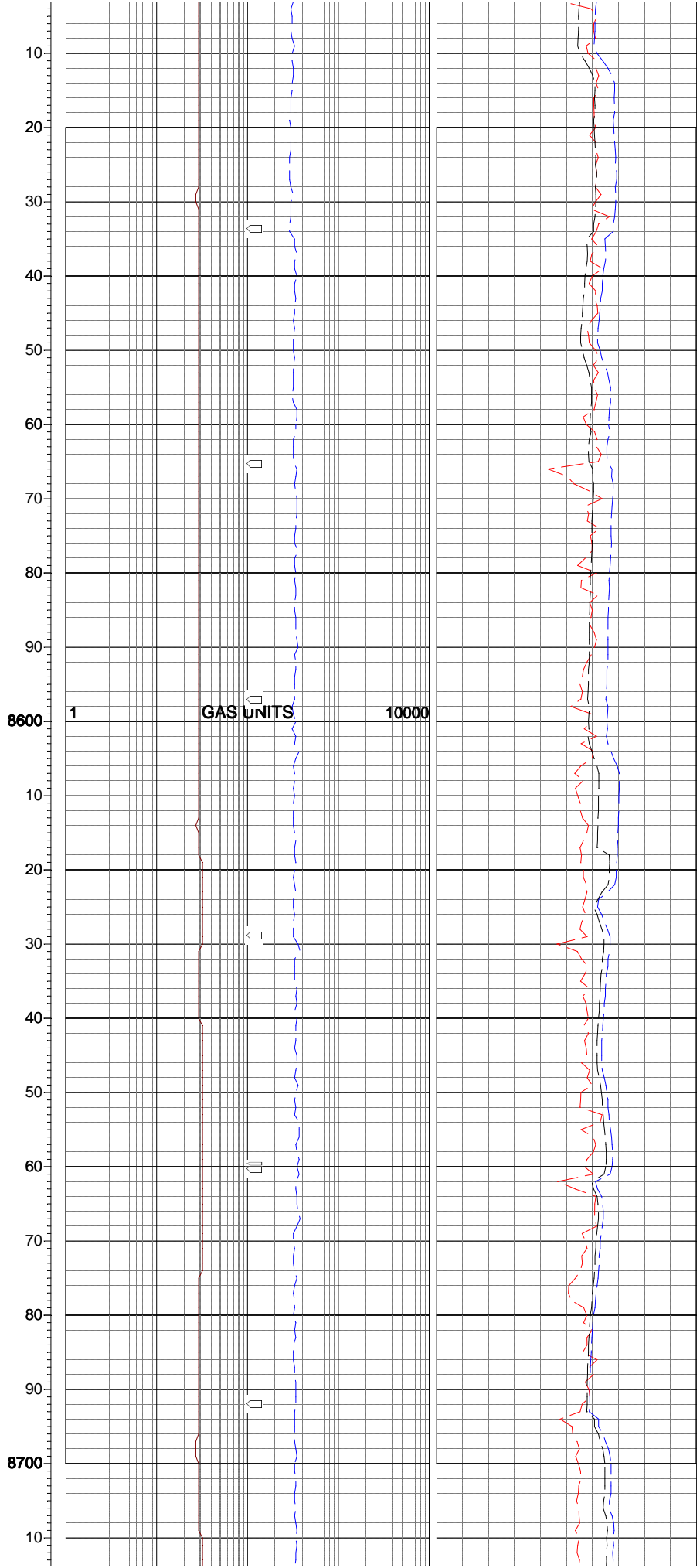
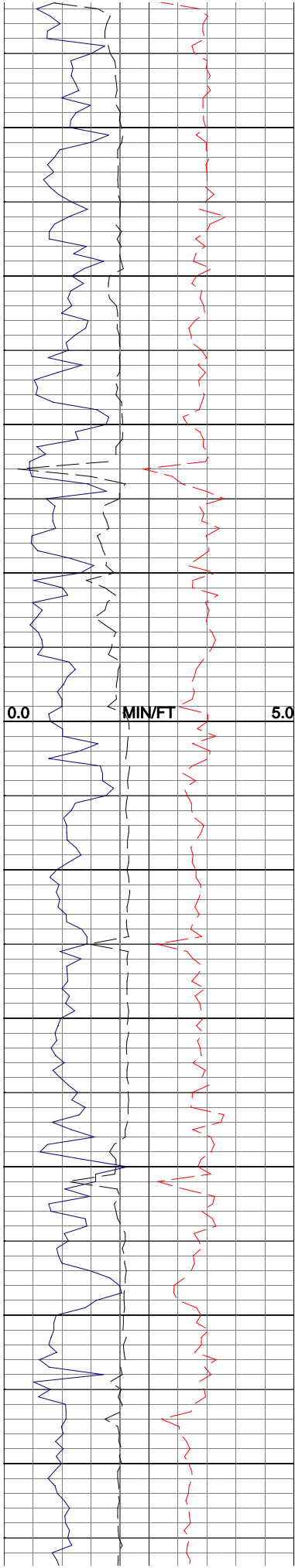


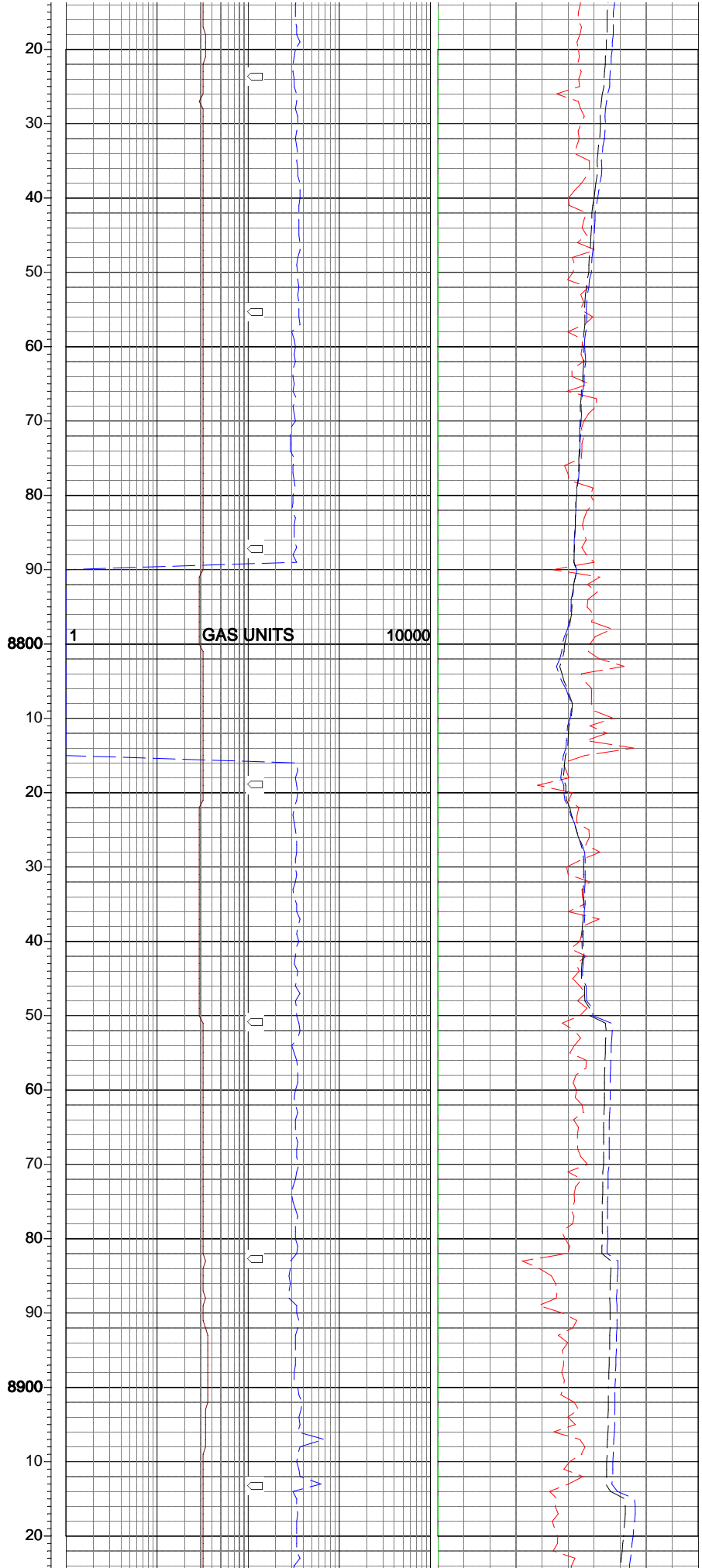
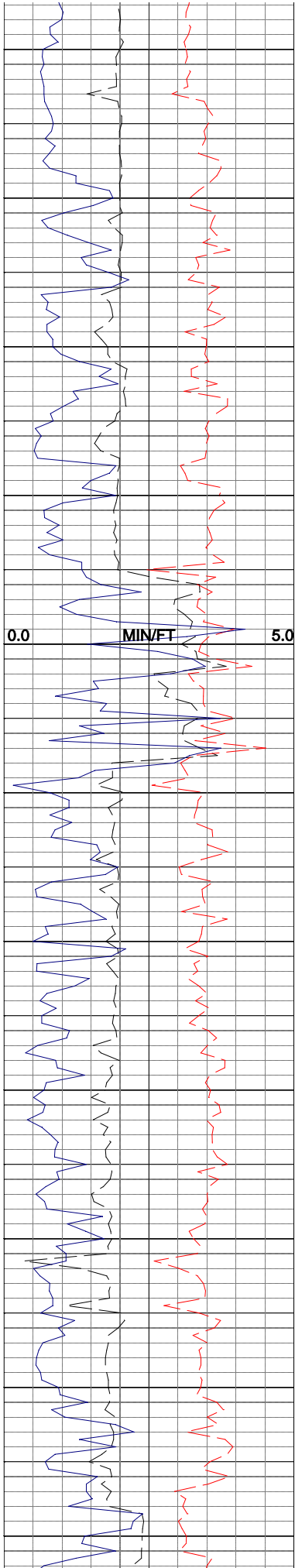


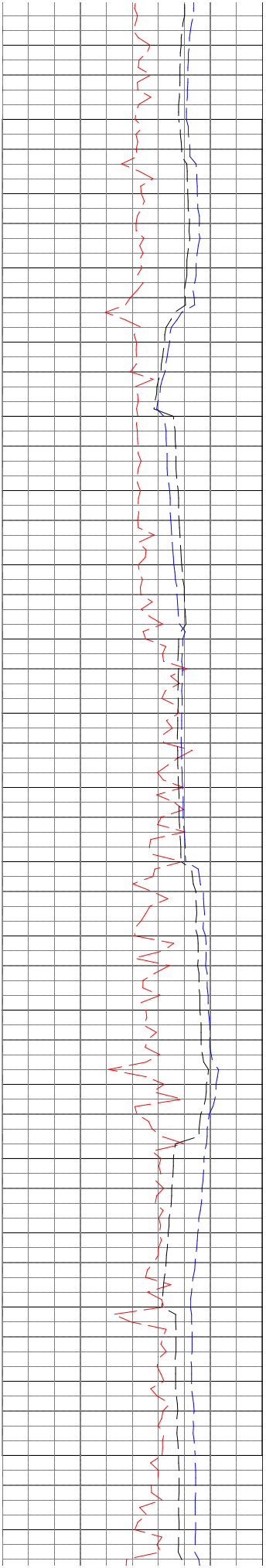
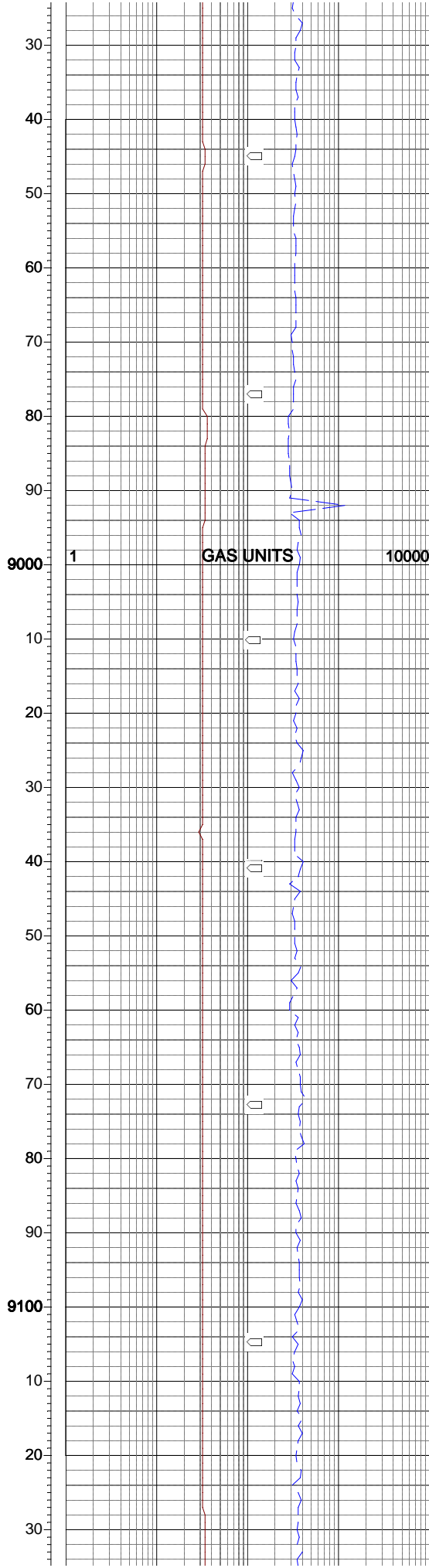
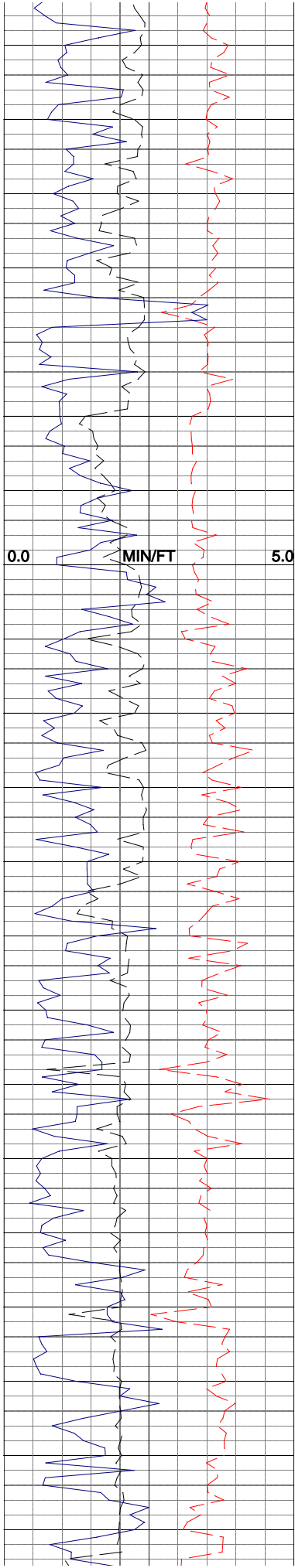
PROG TOP GAS
= 7953' MD

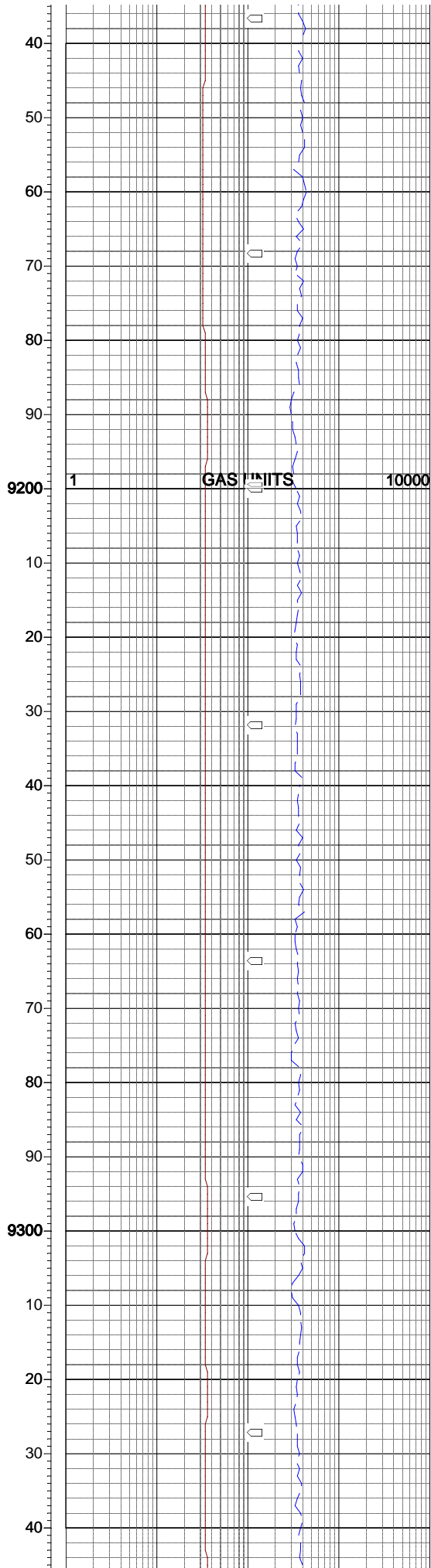
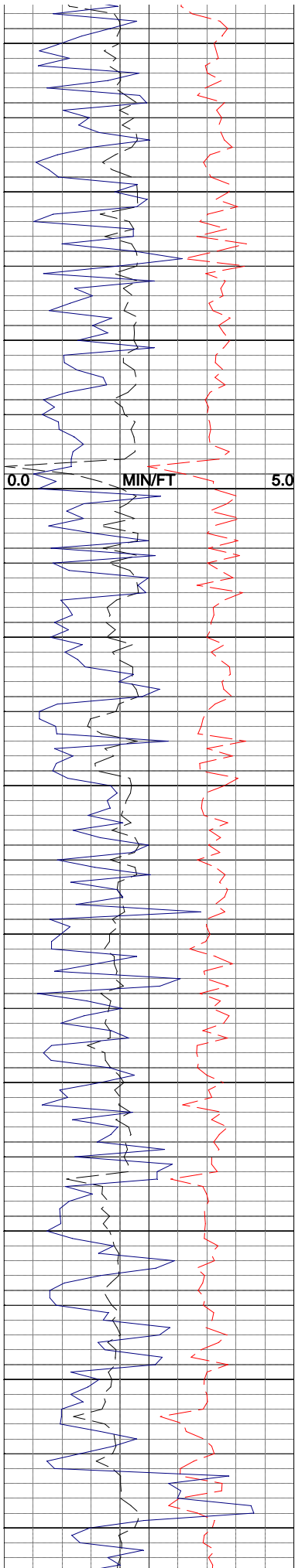




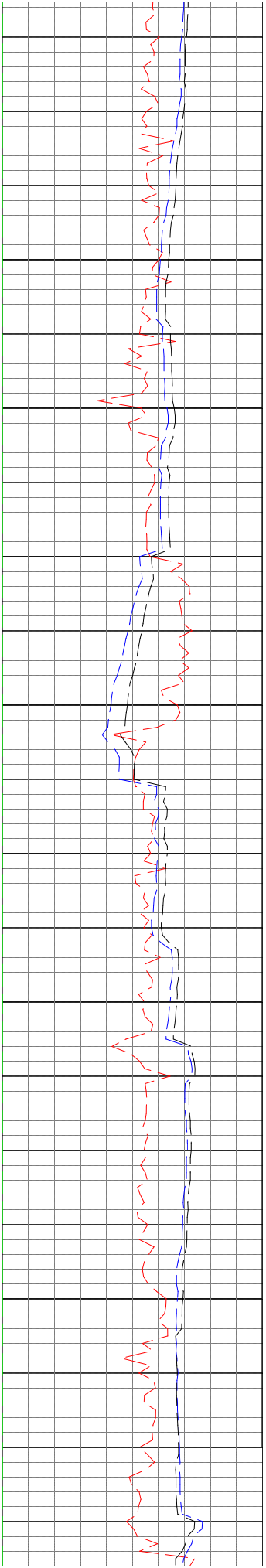
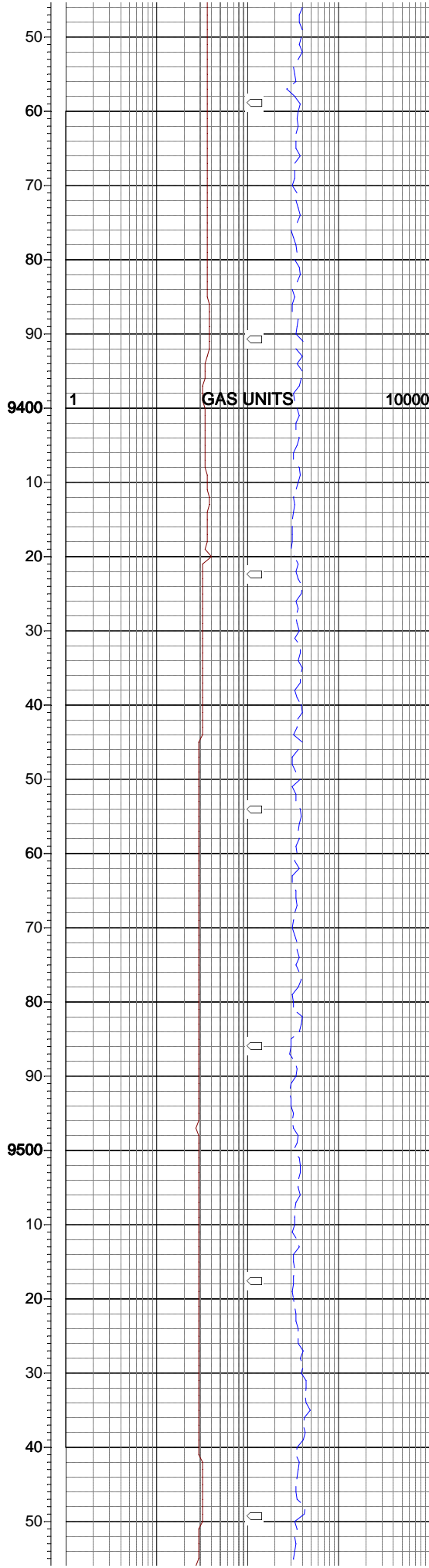



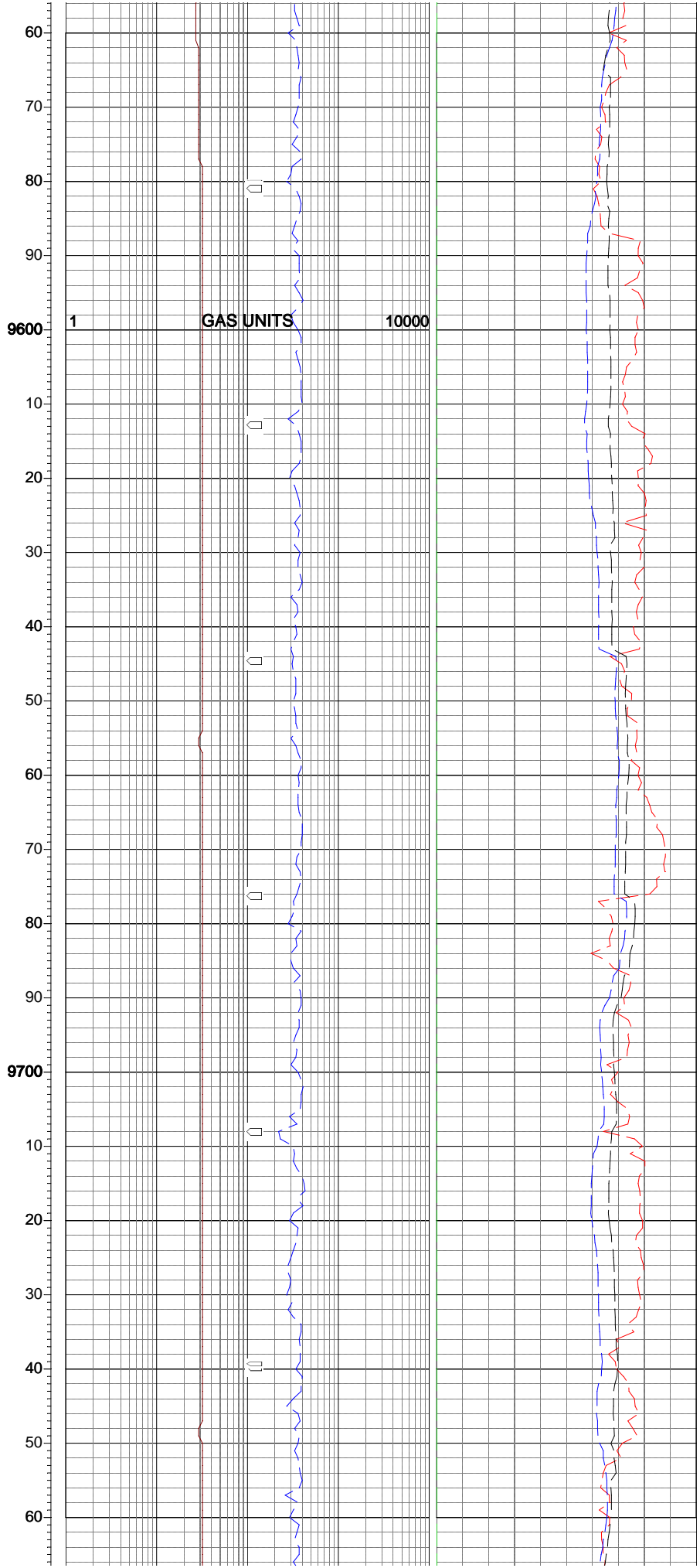
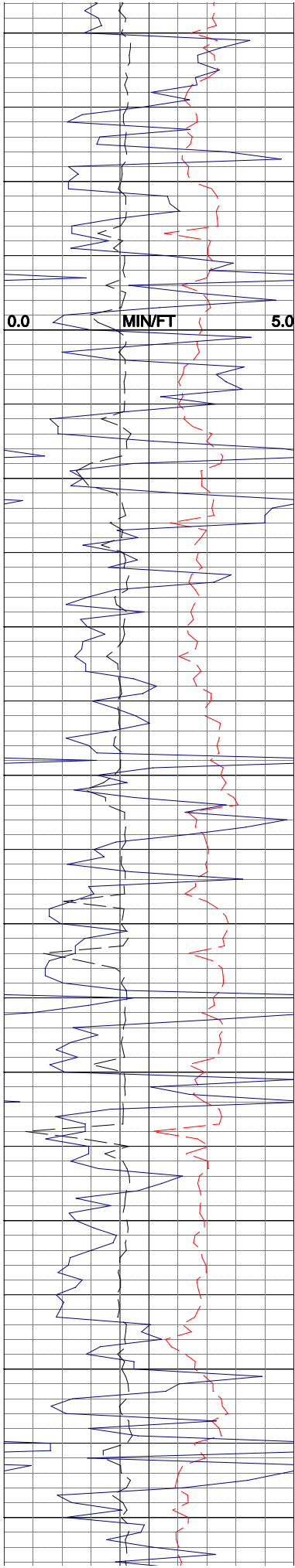


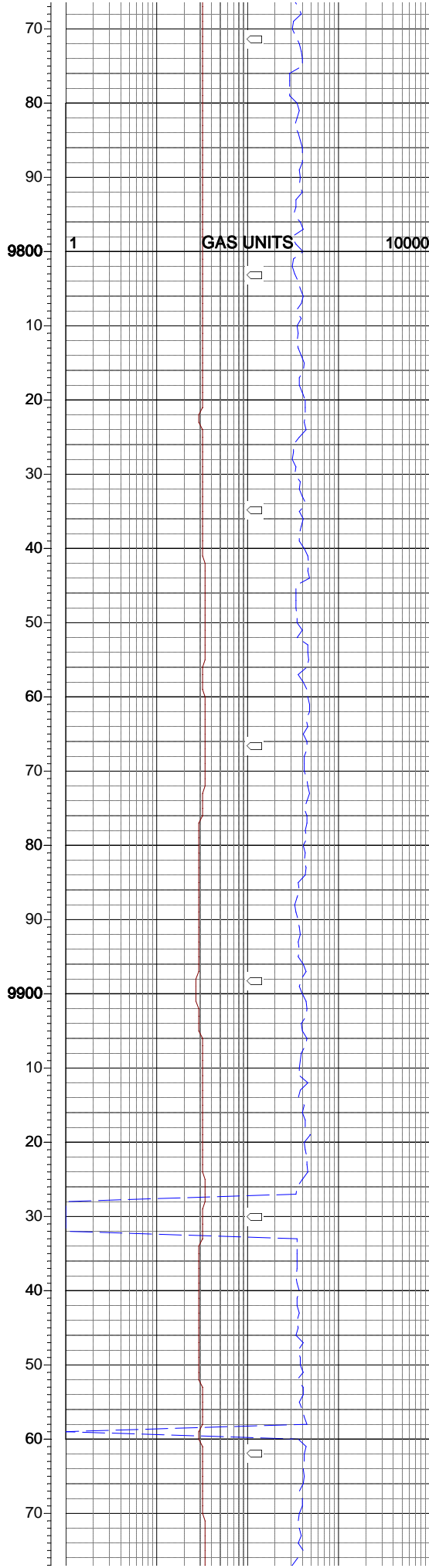
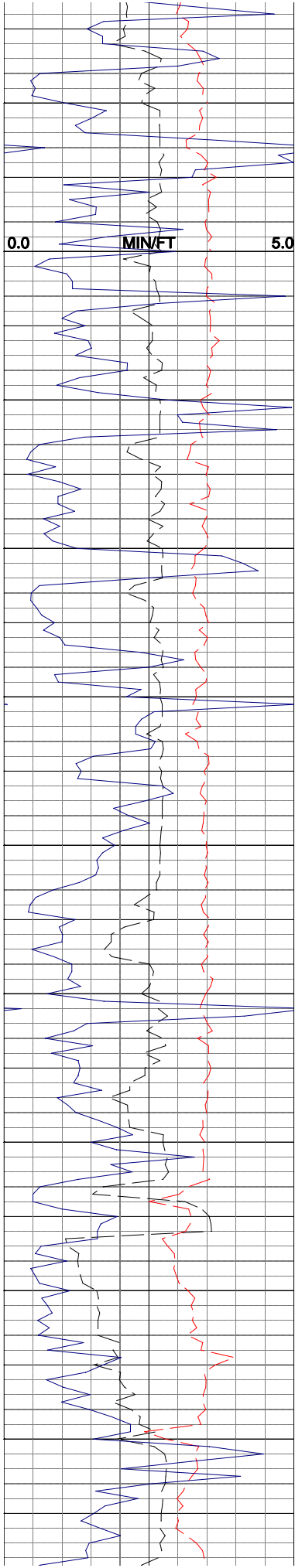


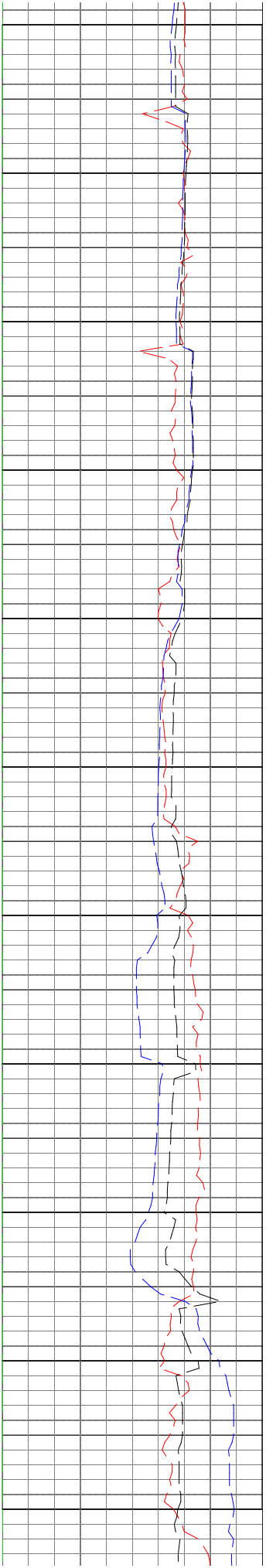
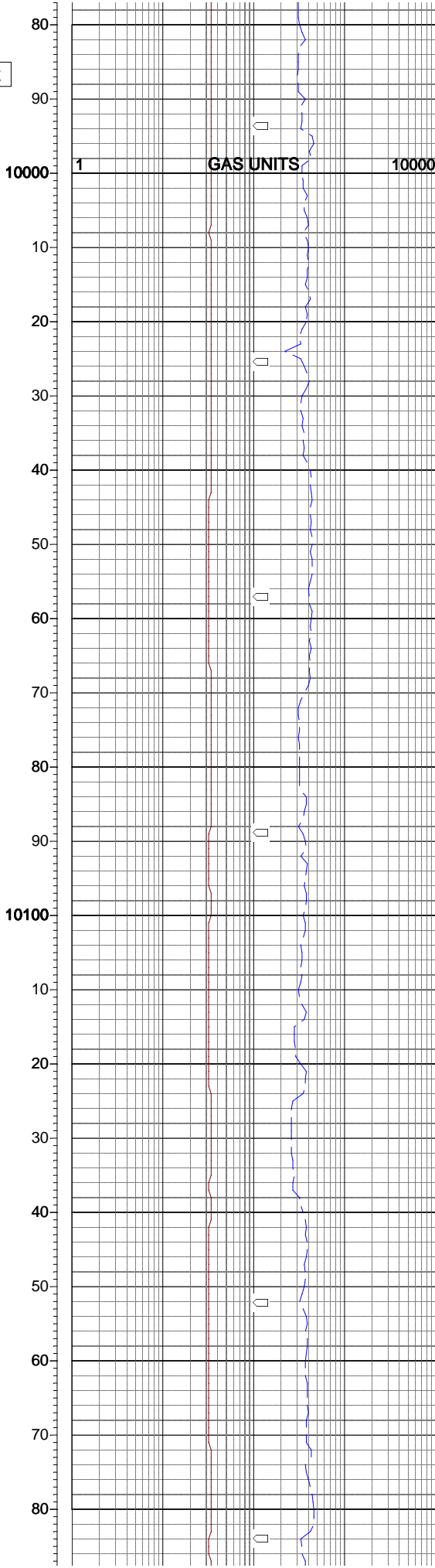
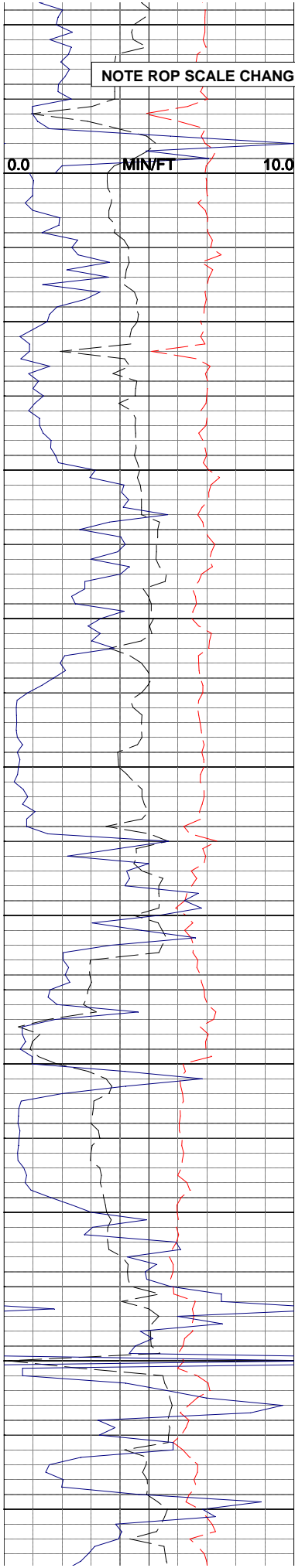


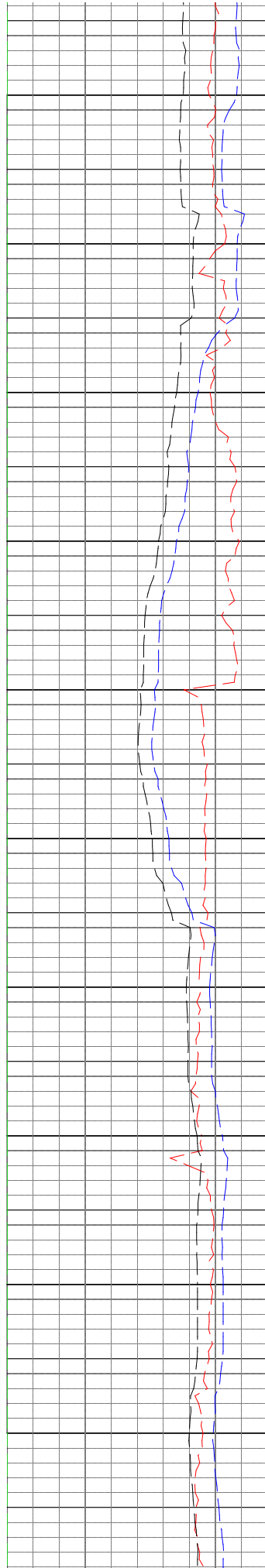
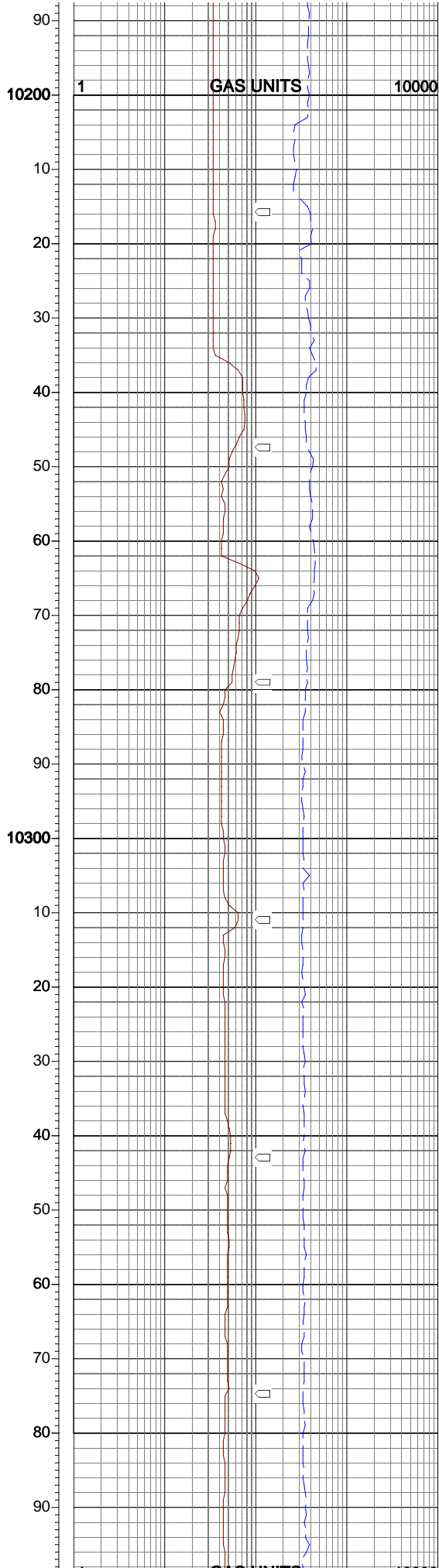
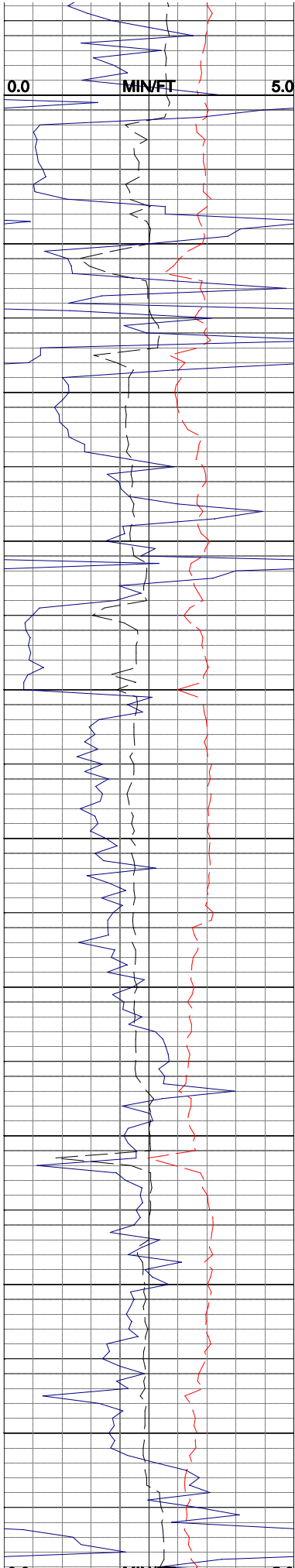
PROG CAMEO
= 9218' MD





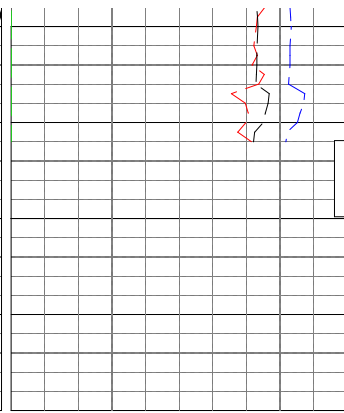
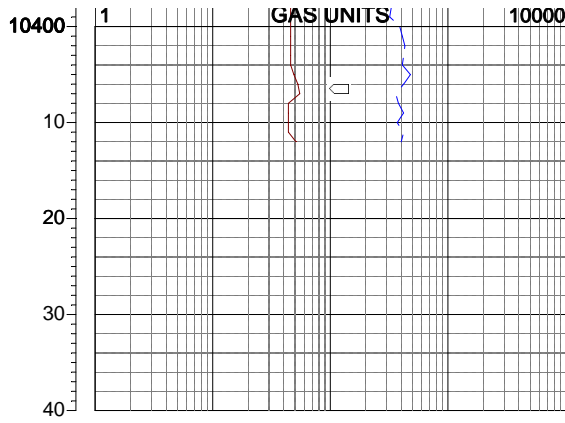
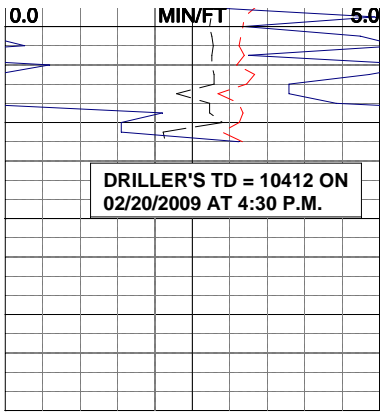






LOGGER ROLLINS
= 10282' MD

PROG ROLLINS
= 10297' MD



PASON SYSTEMS
RELEASED ON
02/20/2009 AT 6:30 P.M.