J-W WIRELINE COMPANY

CEMENT BOND
GAMMA RAY
COLLAR CORRELATION LOG

Company	MERIT ENERGY COMPANY
Well	LUCILLE 1-6 I
Field	WATTENBERG
County	WELD
State	COLORADO

Company MERIT ENERGY COMPANY
Well LUCILLE 1-6 I
Field WATTENBERG
County WELD State COLORADO

Location: API #: 05-123-24853-00
SHL: 679' FNL & 1997' FWL
BHL: 1317' FNL & 2623' FWL
NE/NW
SEC 20 TWP 5N RGE 64W

Other Services
GAUGE RING
PERF

Permanent Datum	GROUND LEVEL	Elevation	4620
Log Measured From	KELLY BUSHING		
Drilling Measured From	KELLY BUSHING		

Elevation
K.B. 4632
D.F. 4631
G.L. 4620

Date	26-NOV-2008		
Run Number	ONE		
Depth Driller	7140		
Depth Logger	7044		
Bottom Logged Interval	7043		
Top Log Interval	15		
Open Hole Size	7 7/8		
Type Fluid	WATER		
Density / Viscosity	---		
Max. Recorded Temp.	247 F		
Estimated Cement Top	126		
Time Well Ready	---		
Time Logger on Bottom	---		
Equipment Number	2337/CR29/26		
Location	BRIGHTON		
Recorded By	JACKSON		
Witnessed By	MR. JOE SEVENSKI		

Borehole Record				Tubing Record			
Run Number	Bit	From	To	Size	Weight	From	To

Casing Record	Size	Wgt/Ft	Top	Bottom
Surface String				
Prot. String				
Production String	4 1/2	11.6	SURFACE	TOTAL DEPTH
Liner				

<<< Fold Here >>>

All interpretations are opinions based on inferences from electrical or other measurements and we cannot and do not guarantee the accuracy or correctness of any interpretation, and we shall not, except in the case of gross or willful negligence on our part, be liable or responsible for any loss, costs, damages, or expenses incurred or sustained by anyone resulting from any interpretation made by any of our officers, agents or employees. These interpretations are also subject to our general terms and conditions set out in our current Price Schedule.

Comments

LOG CORRELATED TO CDN/DIL DATED 19-NOV-2008

LOGGED UNDER PRESSURE WITH 1000 PSI @ SURFACE

Database File:	lucille1-6icbl.db
Dataset Pathname:	pass4
Presentation Format:	scbl_dr
Dataset Creation:	Wed Nov 26 11:33:57 2008 by Log Std Casedhole 07122
Charted by:	Depth in Feet scaled 1:240

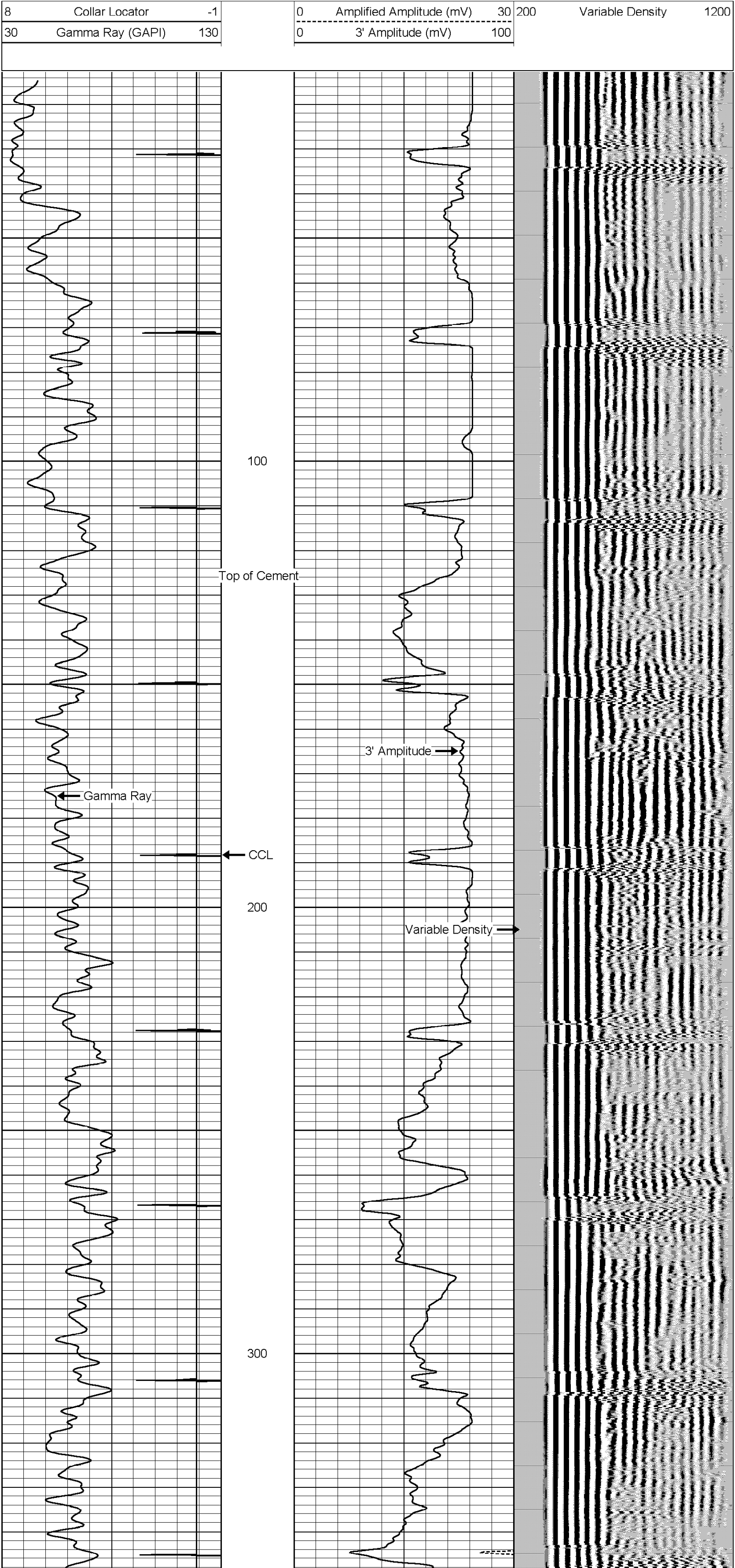

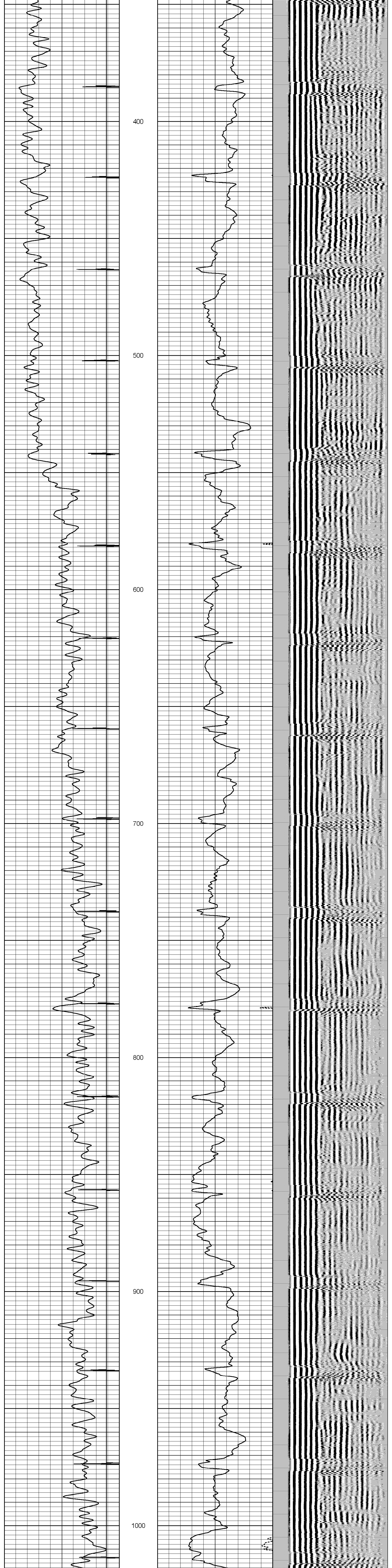

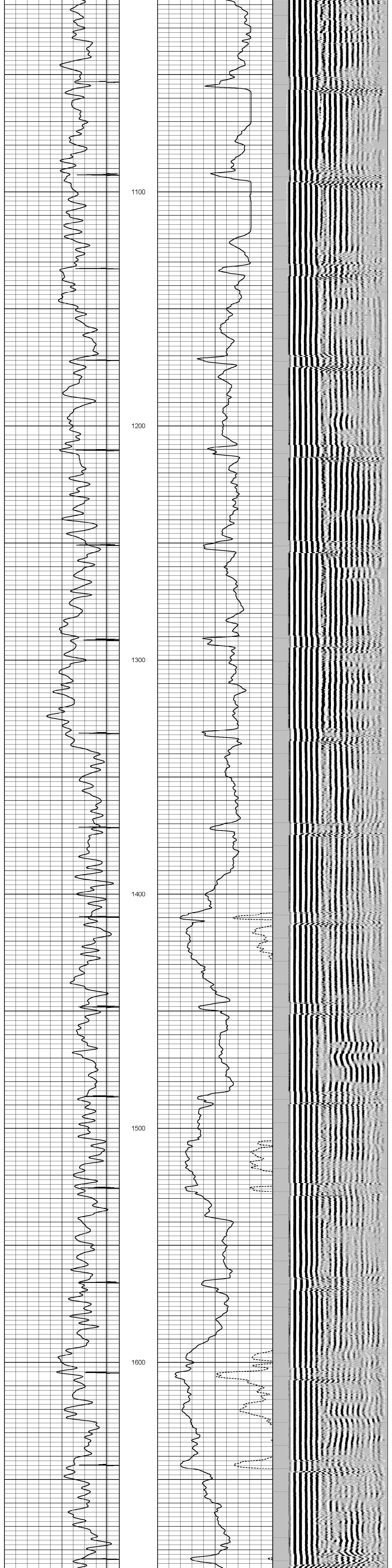

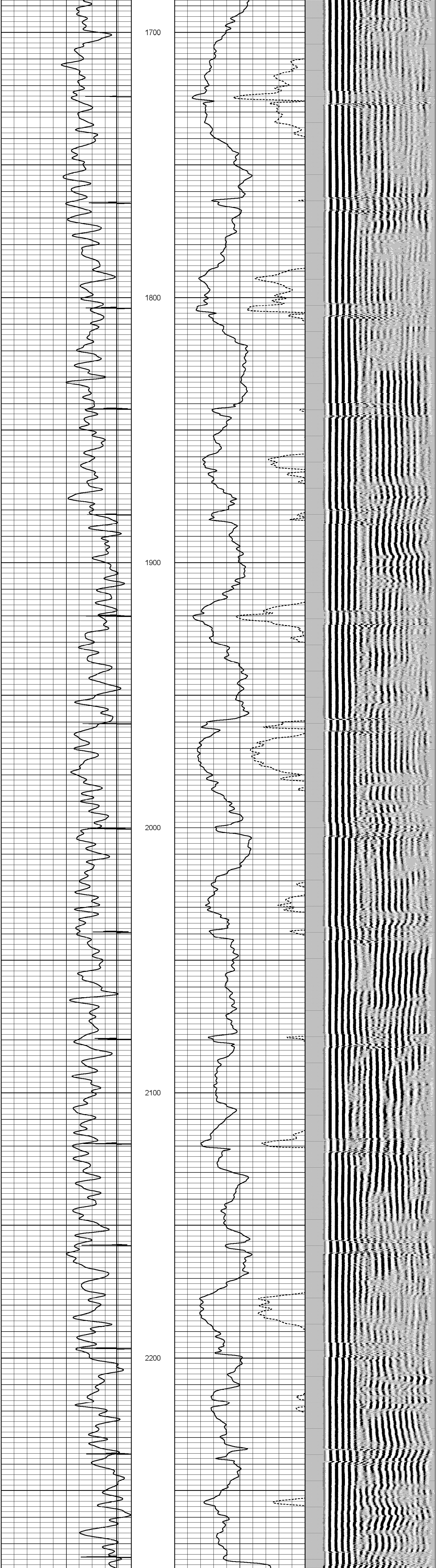

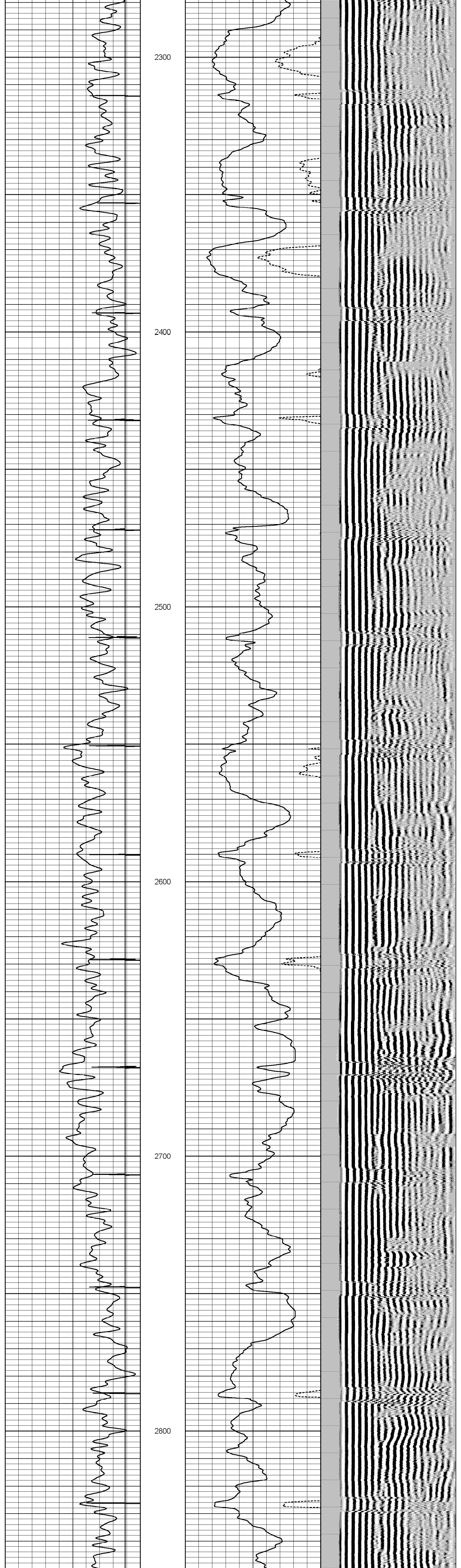

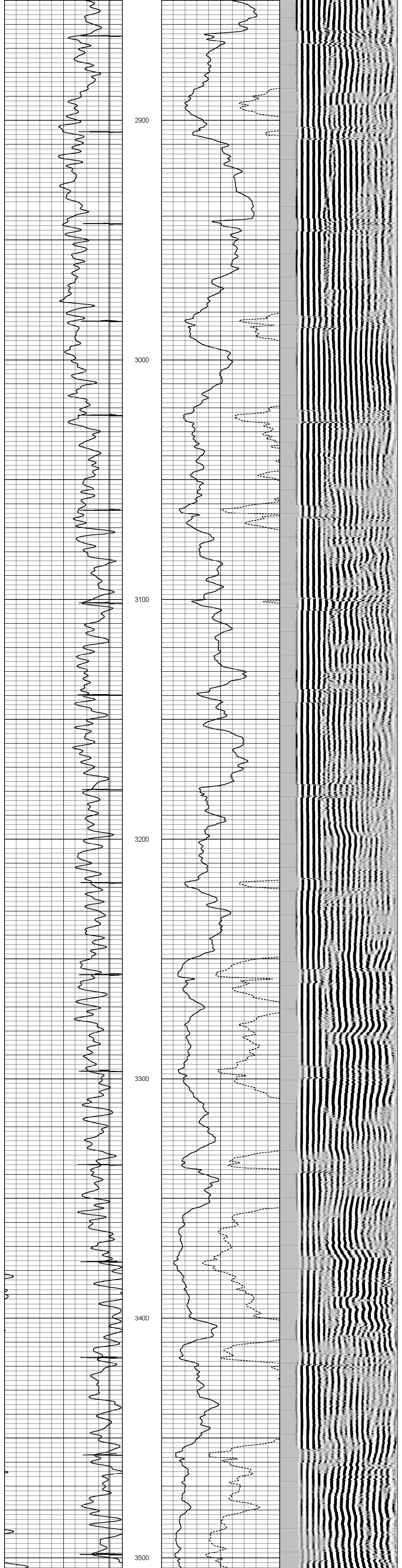

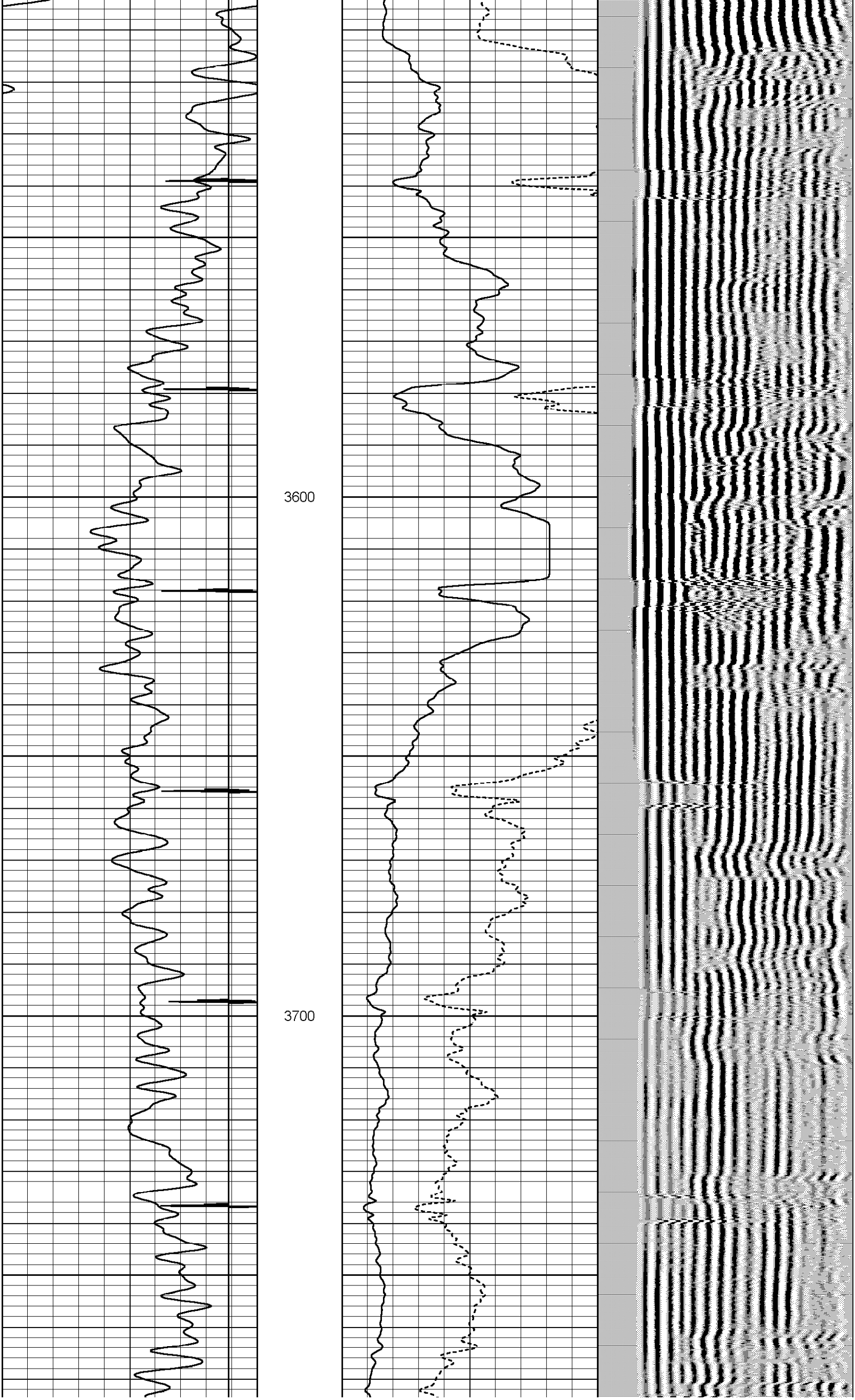

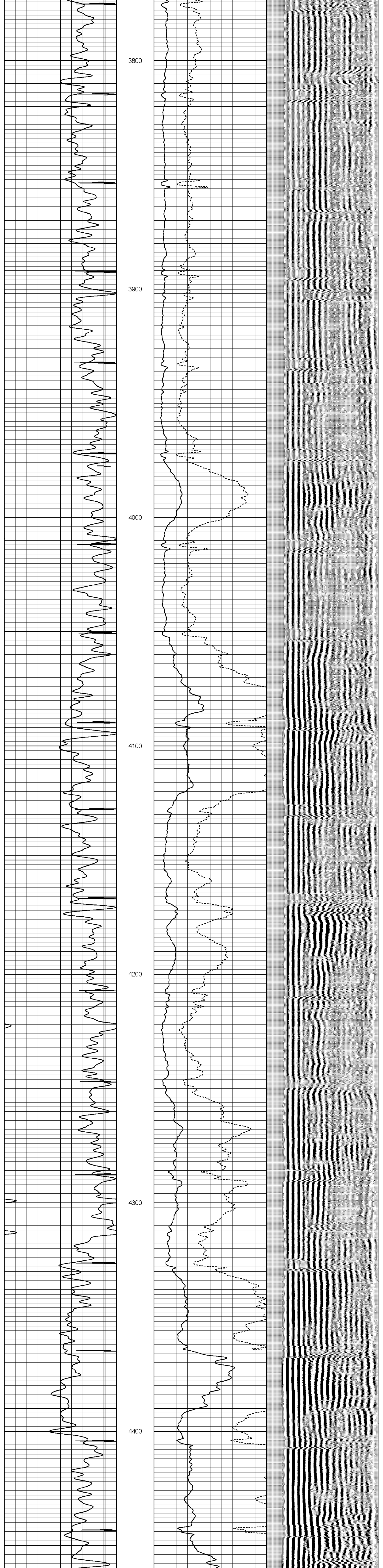

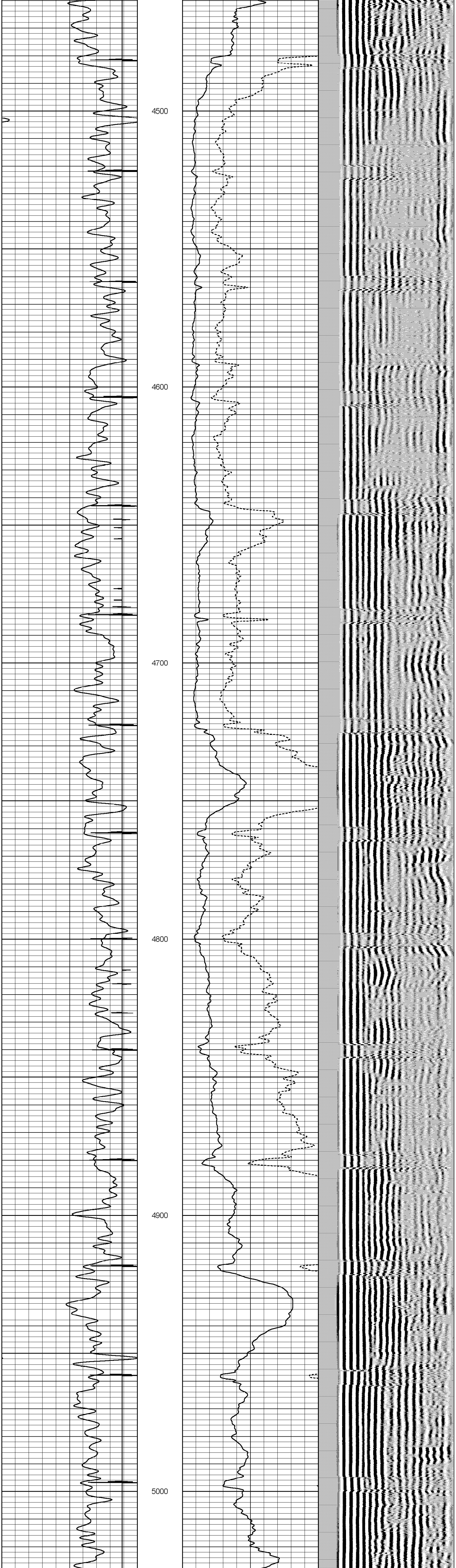

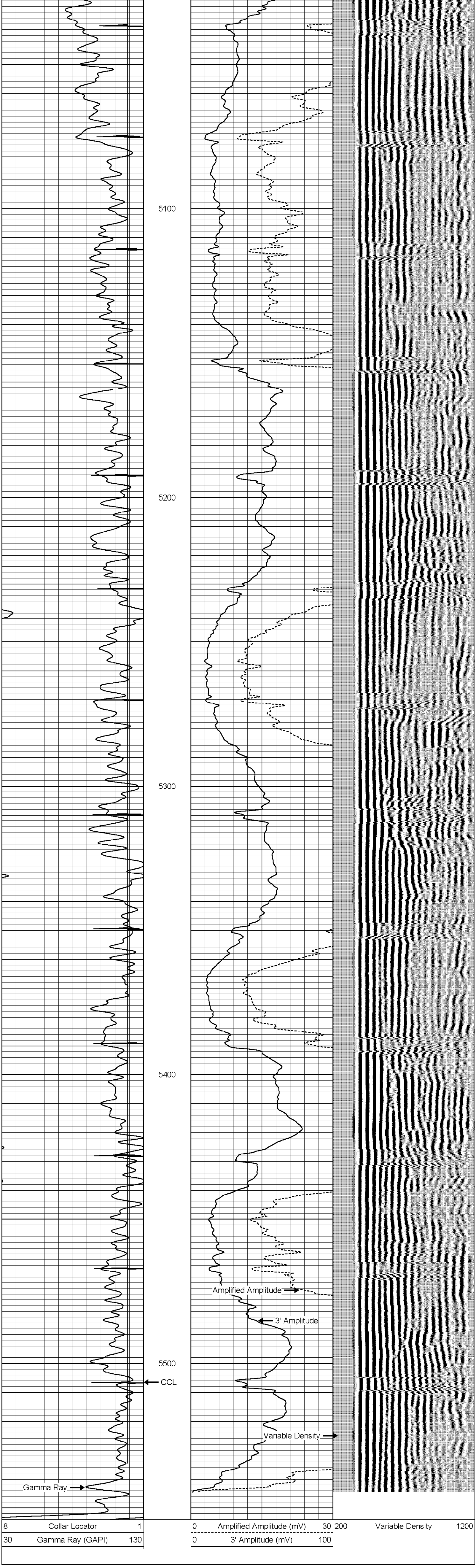

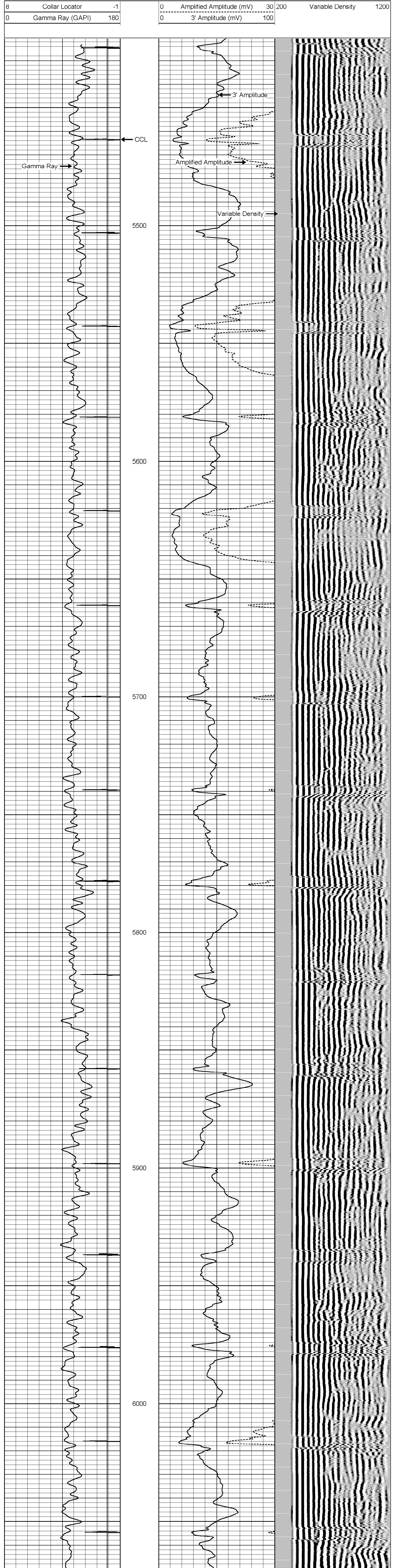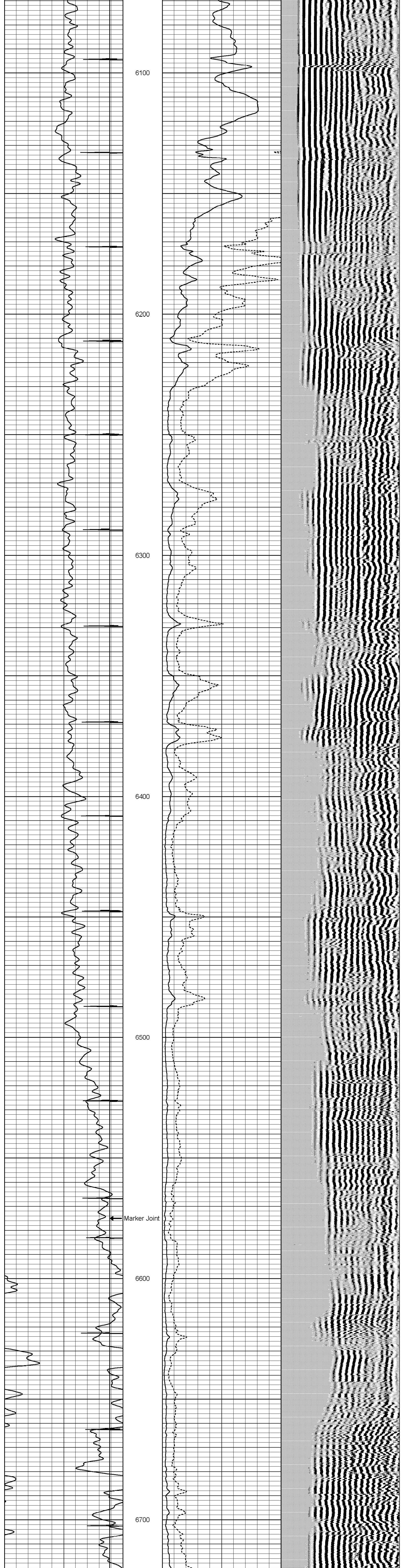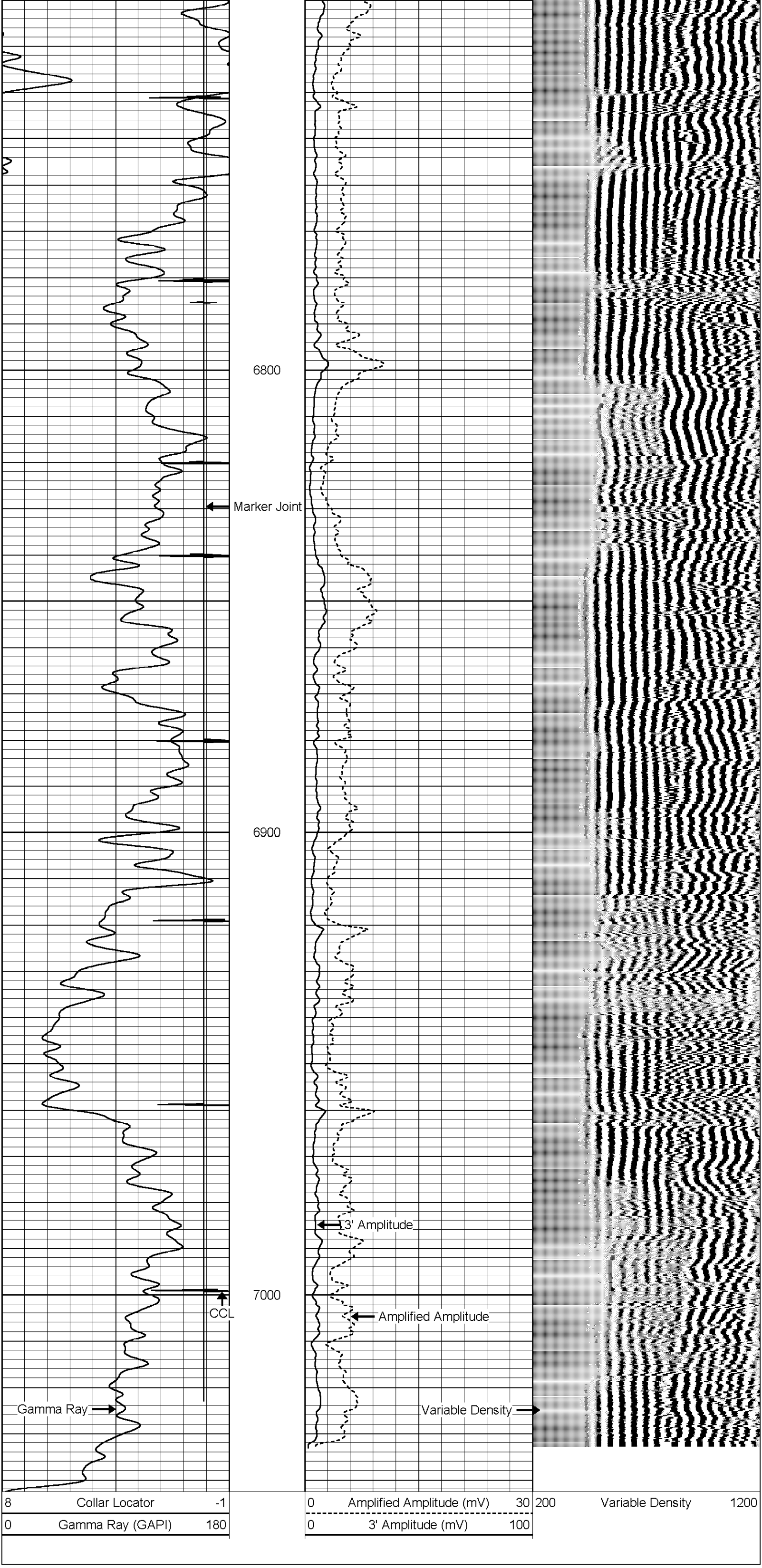Database File:	lucille1-6icbl.db
Dataset Pathname:	pass3
Presentation Format:	scbl_dr
Dataset Creation:	Wed Nov 26 11:05:52 2008 by Log Std Casedhole 07122
Charted by:	Depth in Feet scaled 1:240