SUPERIOR
WELL SERVICES

GAMMA RAY CCL
CEMENT BOND VDL

Company	CONQUEST OIL COMPANY
Well	SWD 1-8B
Field	WATTENBERG
County	WELD
State	COLORADO

Company CONQUEST OIL COMPANY
Well SWD 1-8B
Field WATTENBERG
County WELD State COLORADO

Location: API # : 05-123-29536-00
423' FSL, & 414' FEL
SEC 8 TWP 4N RGE 64W

Other Services
PERFORATE

Permanent Datum	GL	Elevation	4710
Log Measured From	KB		
Drilling Measured From	KB		

Elevation
K.B. 4722
D.F. 4710
G.L. 4721

Date	FEBRUARY 3, 2009		
Run Number	ONE		
Depth Driller	10000		
Depth Logger	9924		
Bottom Logged Interval	9923		
Top Log Interval	SURFACE		
Open Hole Size	7 7/8		
Type Fluid	WATER		
Density / Viscosity	N/A		
Max. Recorded Temp.	310 DEG. F		
Estimated Cement Top	GASSY FLUID		
Time Well Ready	ECWS RIG 8		
Time Logger on Bottom	1 11/16 TOOL 3		
Equipment Number	3342		
Location	45		
Recorded By	NOLAN		
Witnessed By	DON BEAVER		

Borehole Record				Tubing Record			
Run Number	Bit	From	To	Size	Weight	From	To

Casing Record	Size	Wgt/Ft	Top	Bottom
Surface String				
Prot. String				
Production String	5 1/2			
Liner				

<<< Fold Here >>>

All interpretations are opinions based on inferences from electrical or other measurements and we cannot and do not guarantee the accuracy or correctness of any interpretation, and we shall not, except in the case of gross or willful negligence on our part, be liable or responsible for any loss, costs, damages, or expenses incurred or sustained by anyone resulting from any interpretation made by any of our officers, agents or employees. These interpretations are also subject to our general terms and conditions set out in our current Price Schedule.

Comments

THANKS FOR CHOOSING SUPERIOR WELL SERVICES
WCR'S 46 & 53. N .1, W INTO

Database File:	cblconquest.db
Dataset Pathname:	pass10
Presentation Format:	bond
Dataset Creation:	Tue Jan 01 01:46:13 2002 by Log Std Casedhole 07081
Charted by:	Depth in Feet scaled 1:240

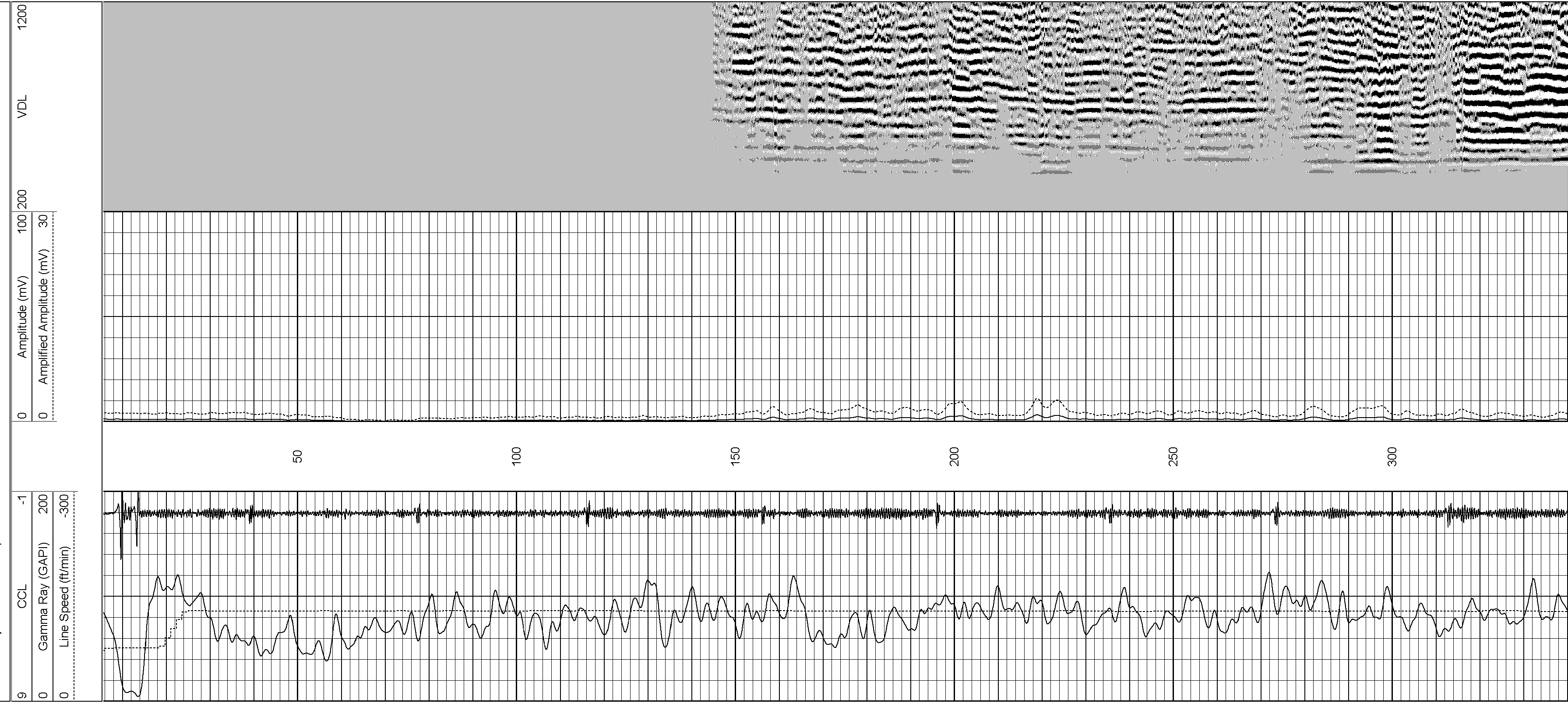

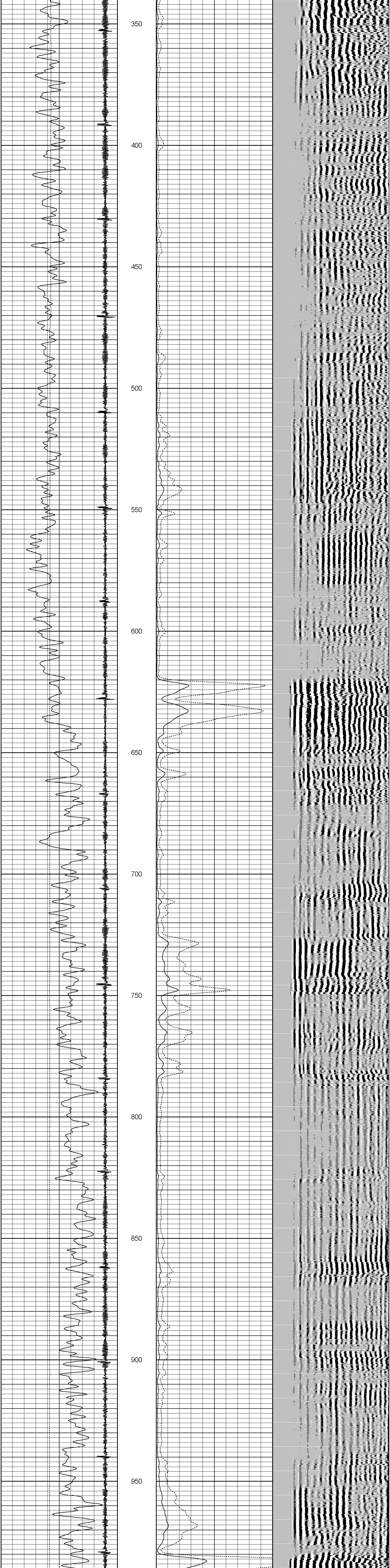

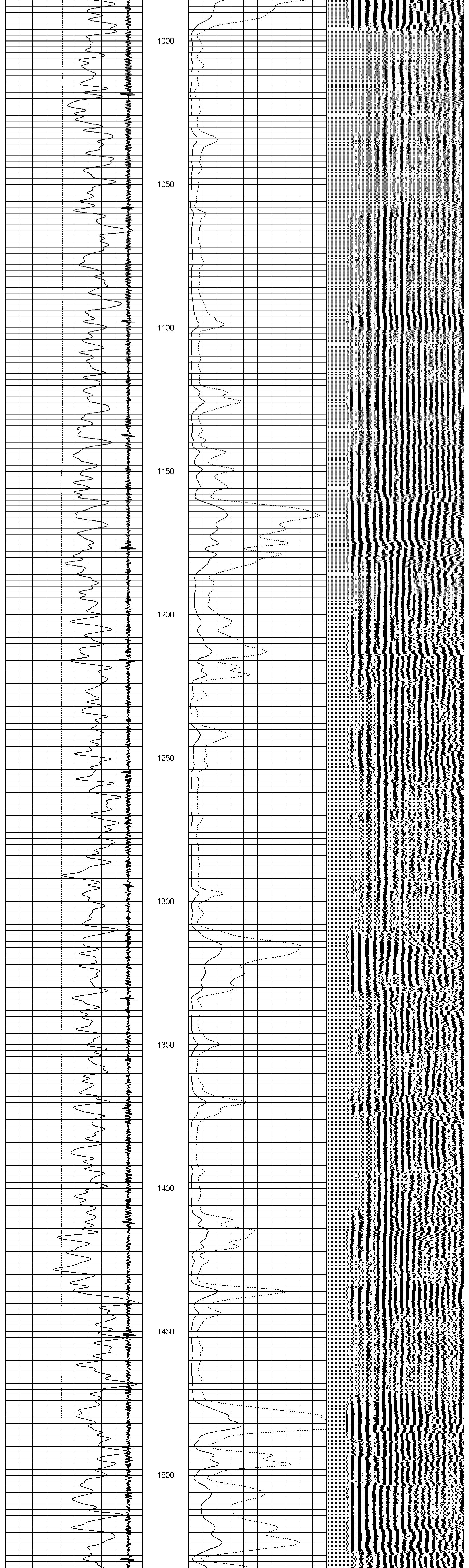

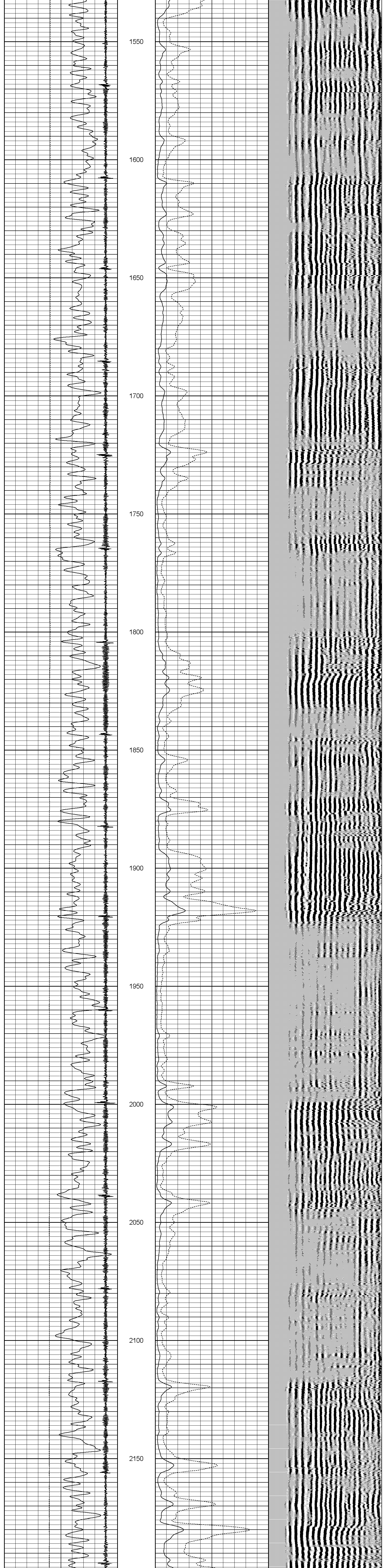

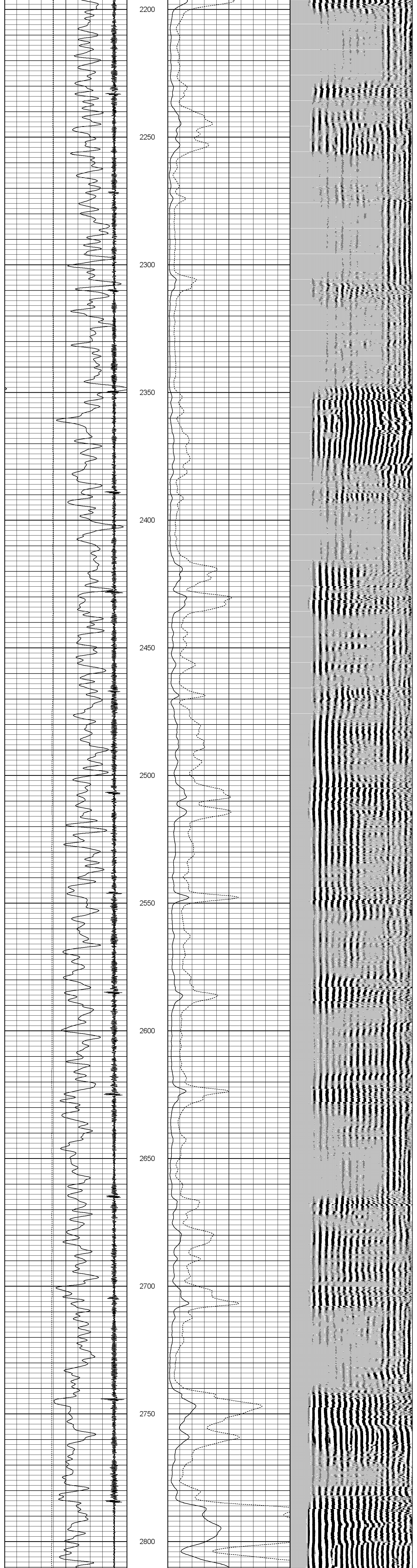

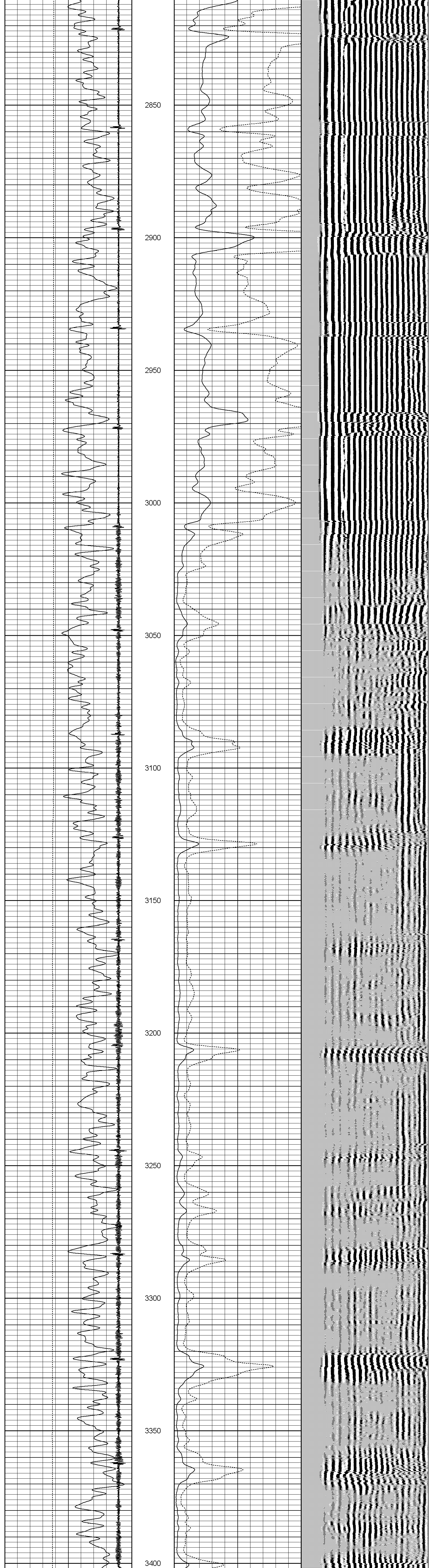

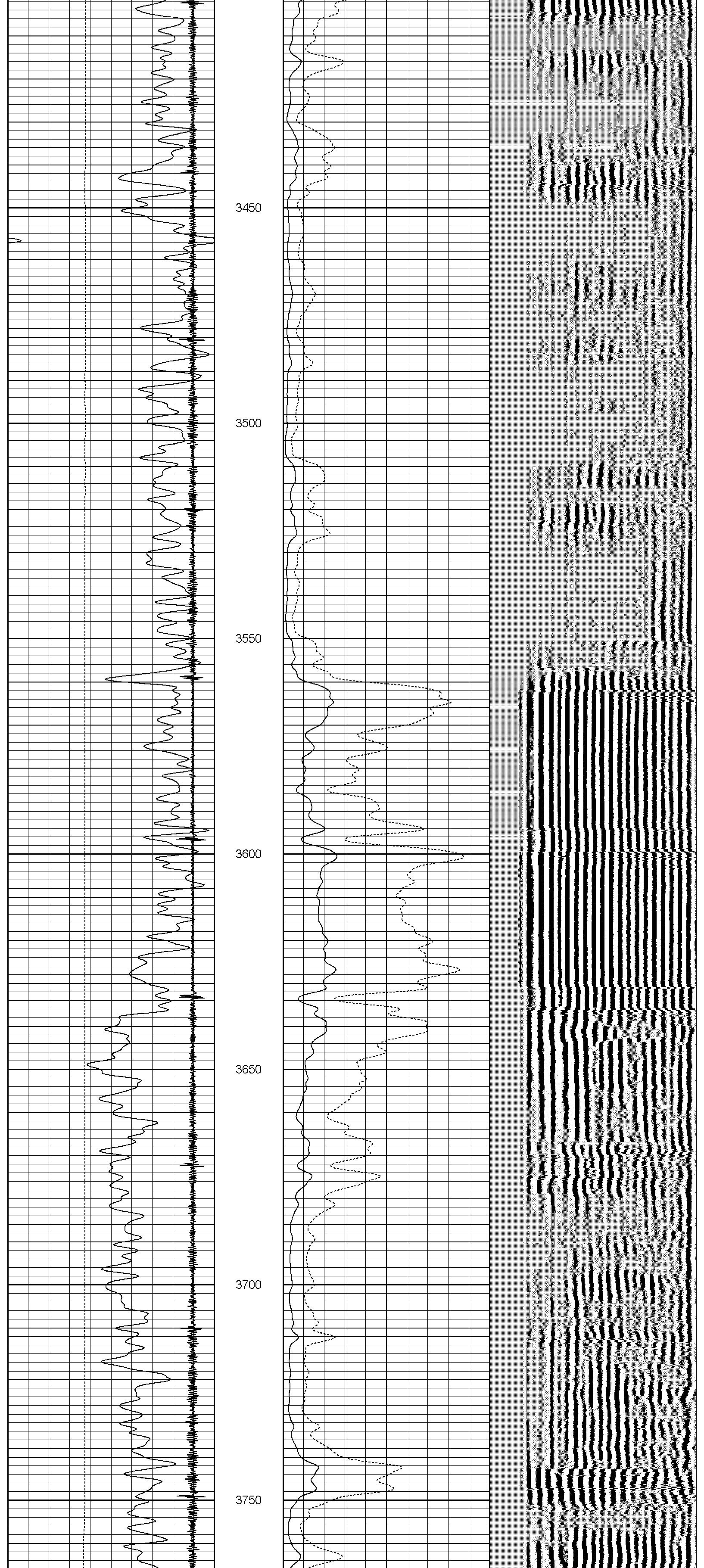

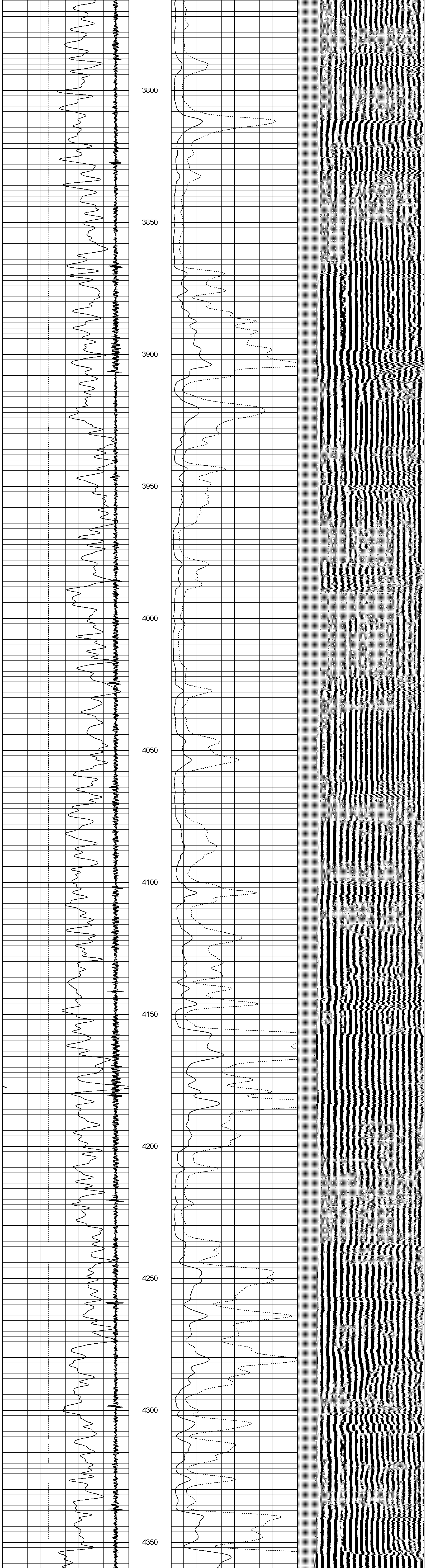

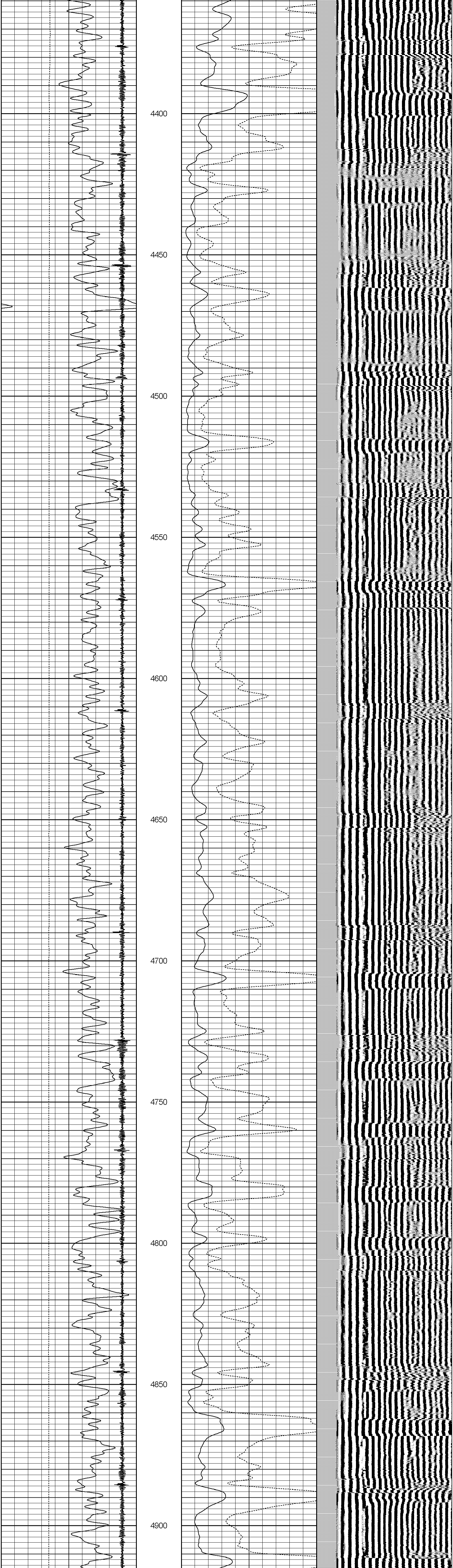

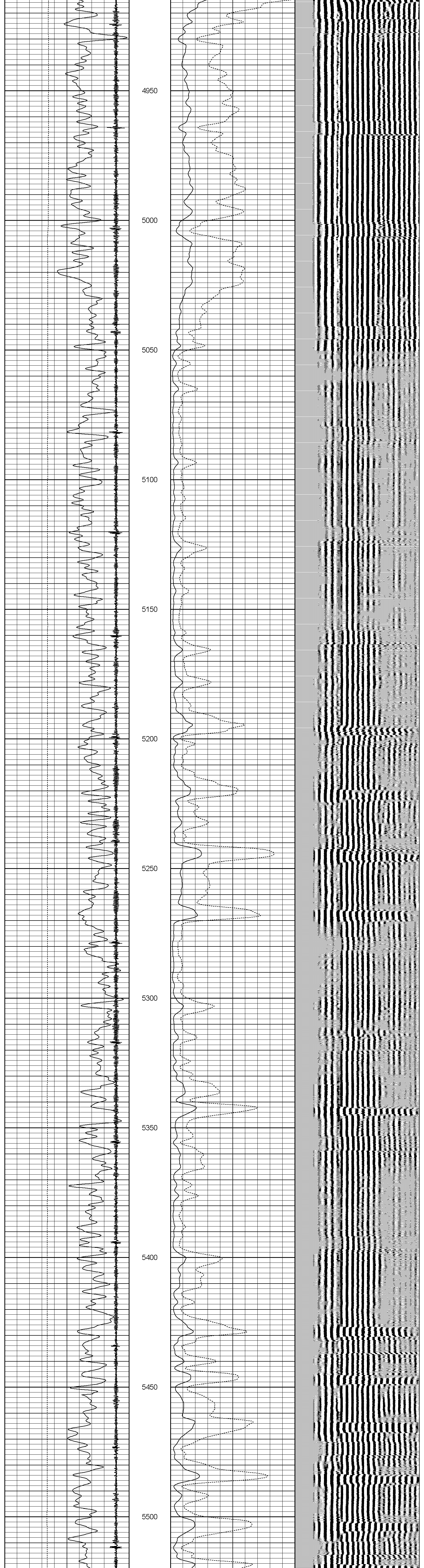

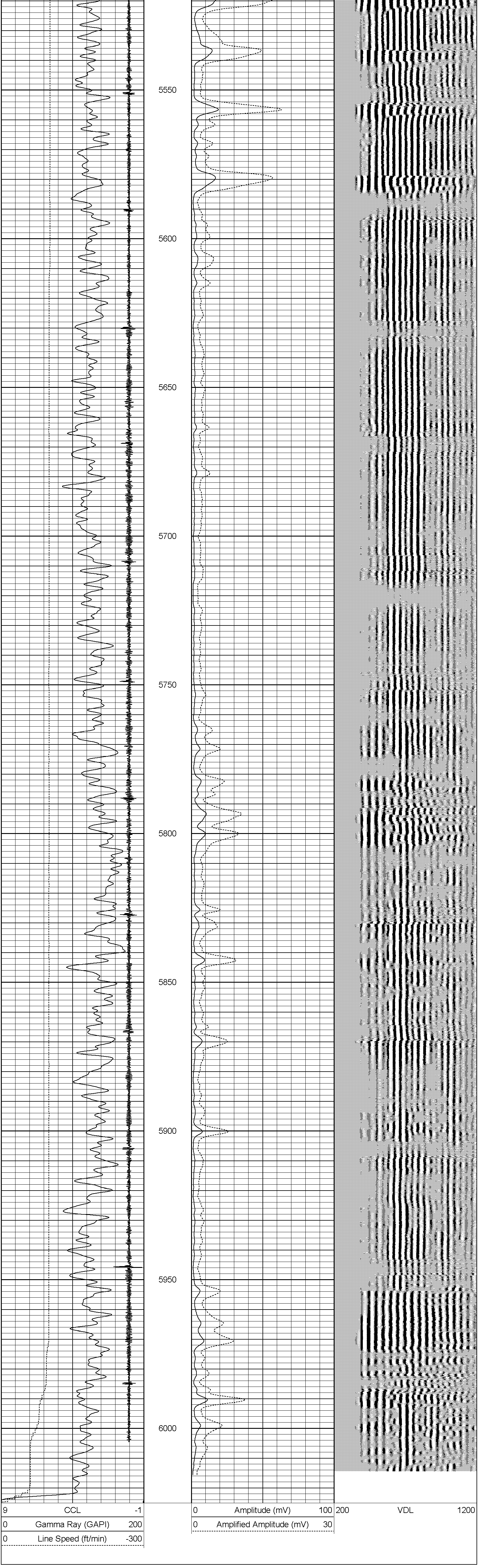

Database File: cblconquest.db
Dataset Pathname: pass9
Presentation Format: bond
Dataset Creation: Tue Jan 01 01:14:21 2002 by Log Std Casedhole 07081
Charted by: Depth in Feet scaled 1:240

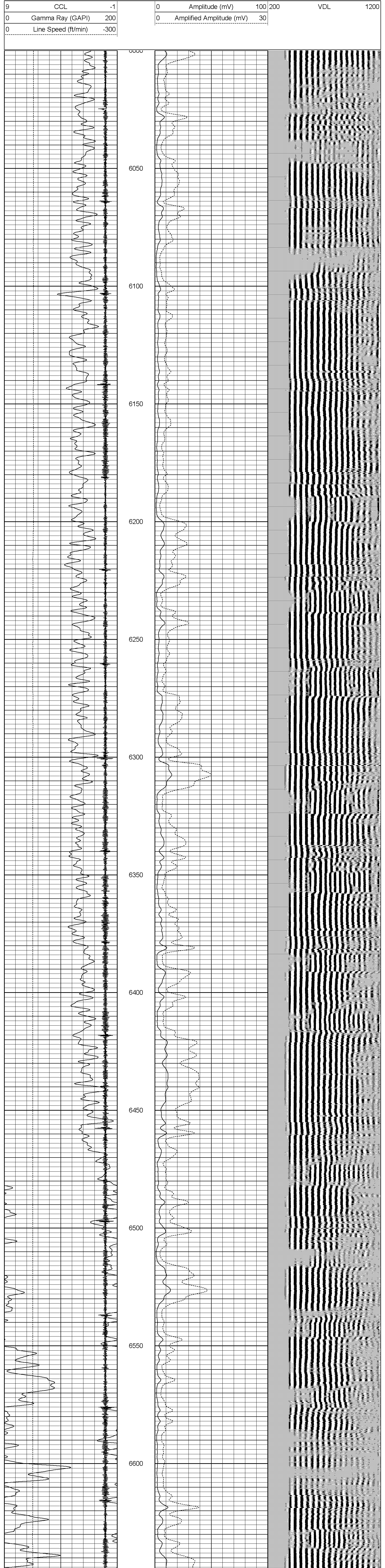

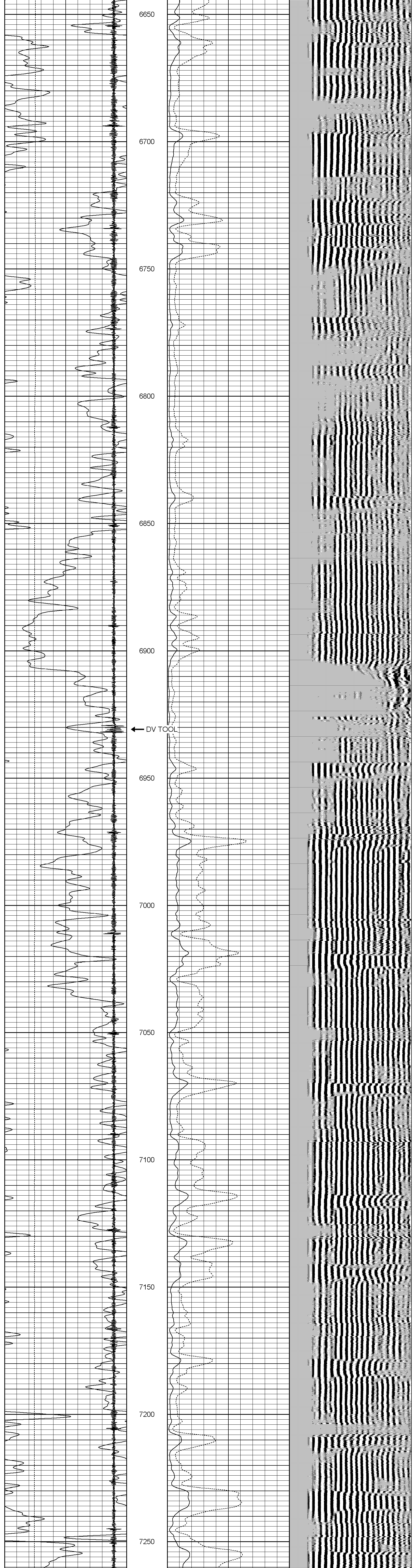

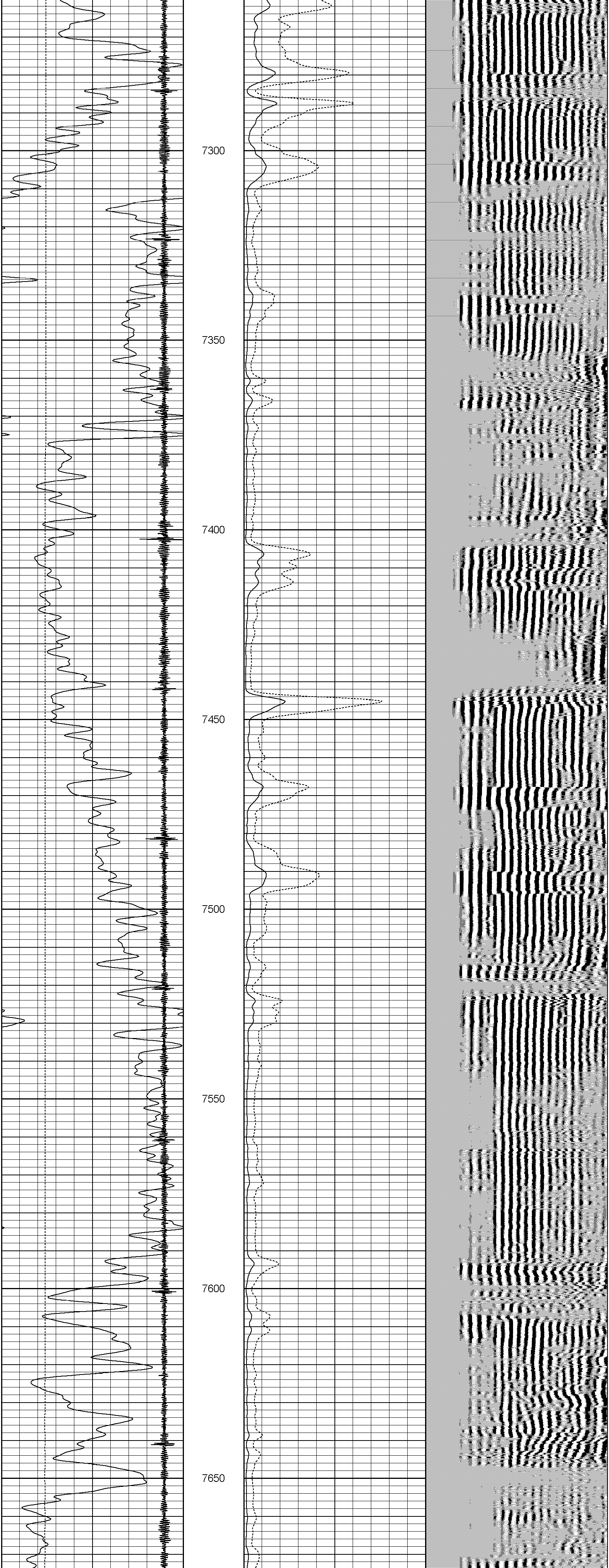

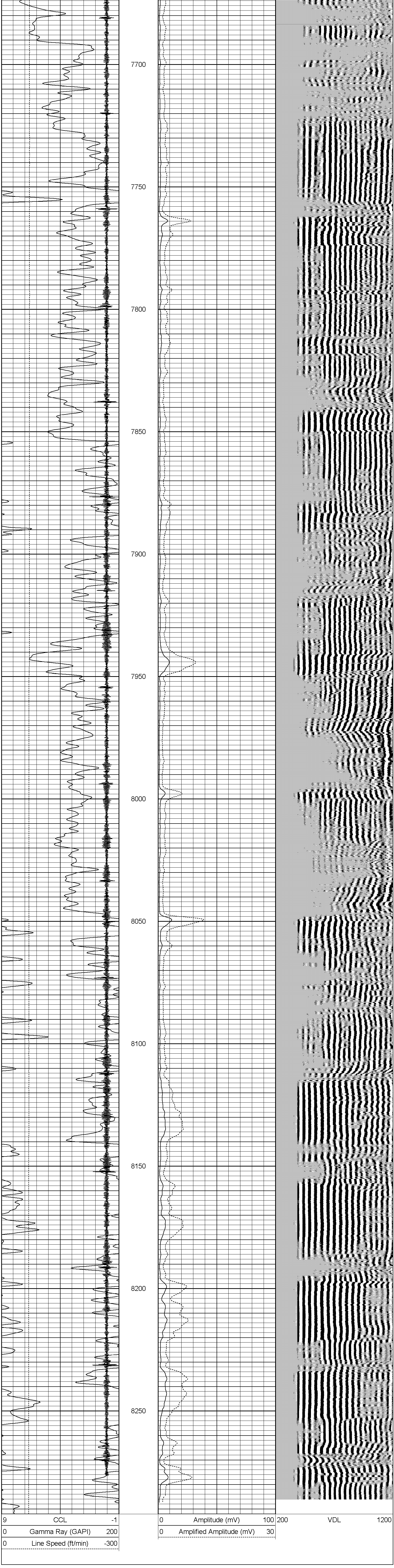

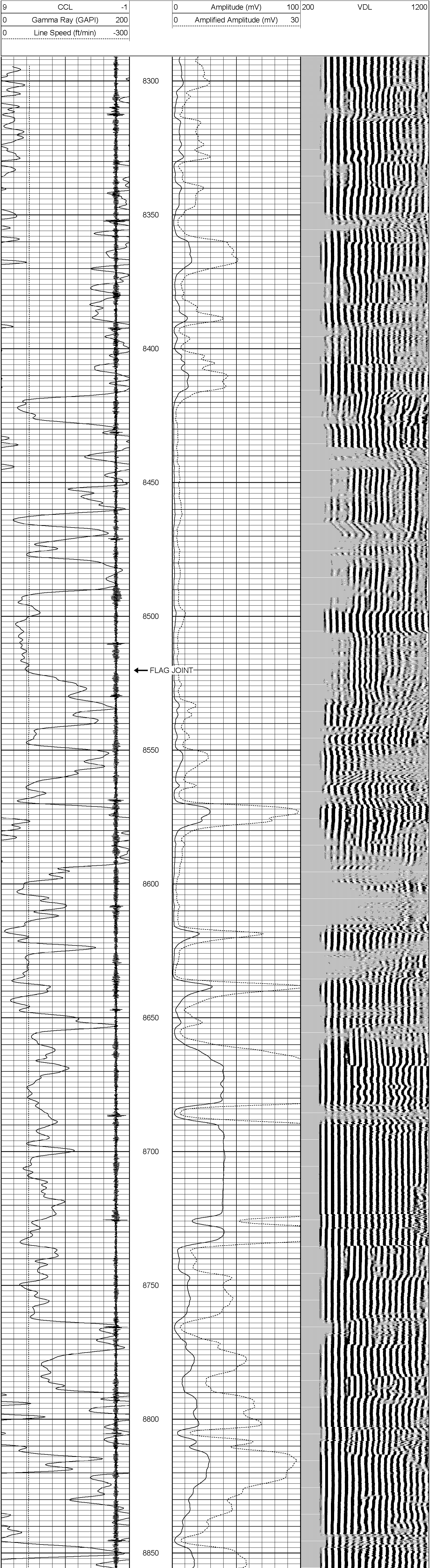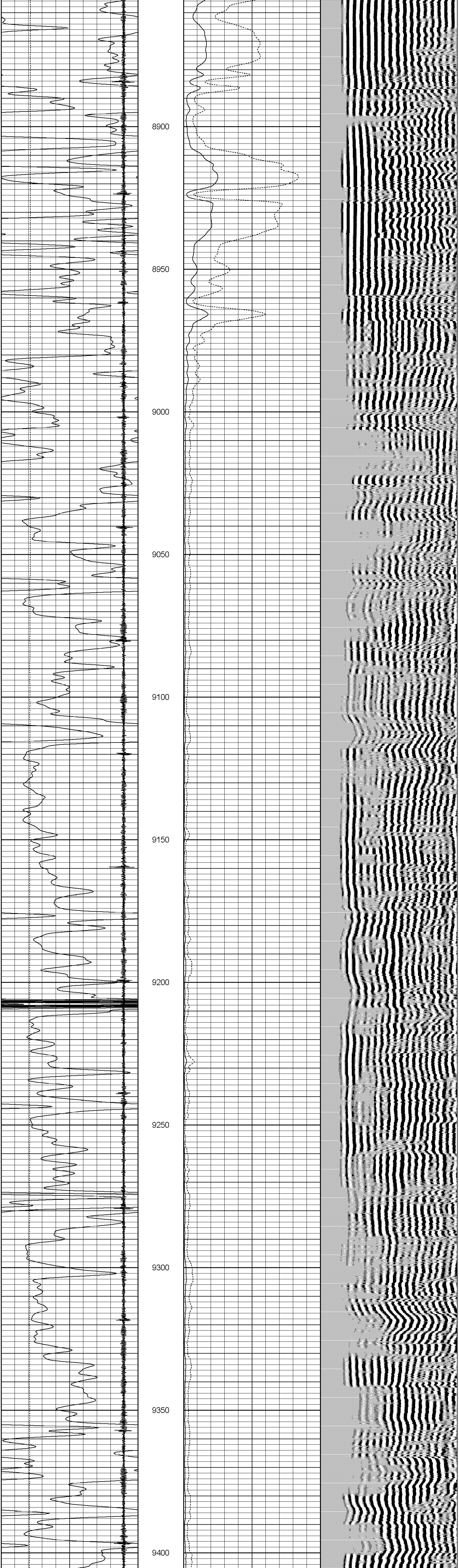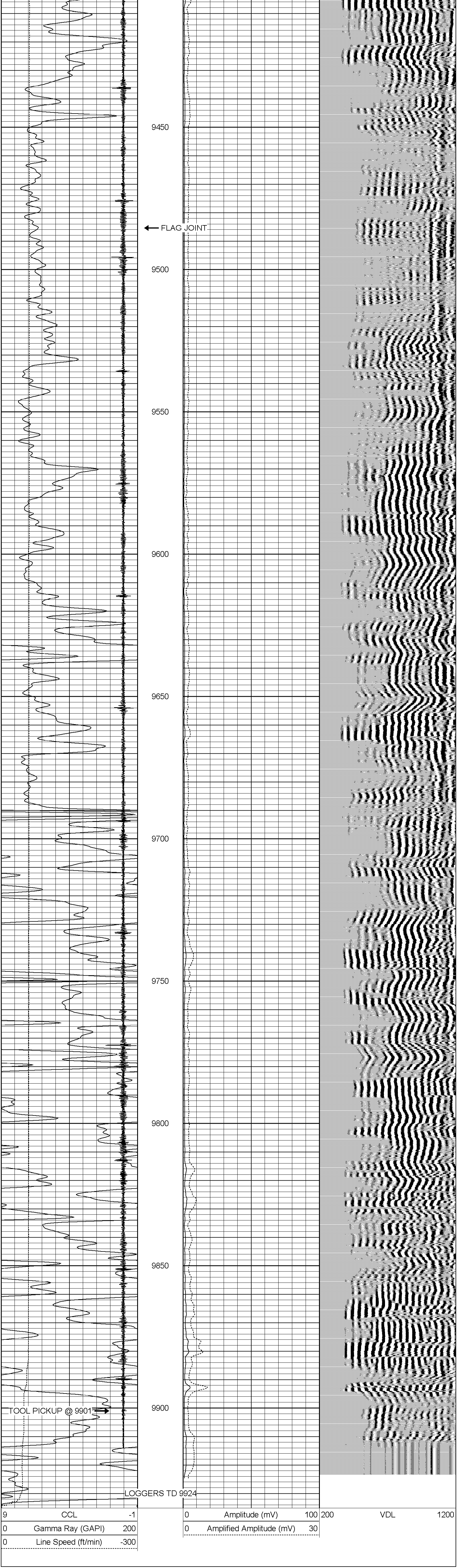Database File: cblconquest.db
Dataset Pathname: pass8
Presentation Format: bond
Dataset Creation: Tue Jan 01 00:47:29 2002 by Log Std Casedhole 07081
Charted by: Depth in Feet scaled 1:240