JW WIRELINE COMPANY

# CEMENT BOND LOG
# GR CCL
# VDL

| | | | |
|---|---|---|---|
| Company | ROSETTA RESOURCES OPERATING, LP | | |
| Well | FIX 24-7 | | |
| Field | WILDCAT | | |
| County | YUMA | State | COLORADO |

Location: API # : 05-125-11178-00

1747' FNL & 2103' FEL
SW NE

SEC 24 TWP 1S RGE 45W

Other Services
PERF

| | | | |
|---|---|---|---|
| Permanent Datum | GL | Elevation | 3914 |
| Log Measured From | KB | | |
| Drilling Measured From | KB | | |

Elevation
K.B. 3926
D.F. 3925
G.L. 3914

| | |
|---|---|
| Company | ROSETTA RESOURCES OPERATING, LP |
| Well | FIX 24-7 |
| Field | WILDCAT |
| County | YUMA |
| State | COLORADO |

| | |
|---|---|
| Date | JULY 31, 2008 |
| Run Number | 1 |
| Depth Driller | 2520 |
| Depth Logger | 2456 |
| Bottom Logged Interval | 2454 |
| Top Log Interval | 1080 |
| Open Hole Size | 6.25 |
| Type Fluid | WATER |
| Density / Viscosity | - |
| Max. Recorded Temp. | - |
| Estimated Cement Top | 1200 |
| Time Well Ready | ROA |
| Time Logger on Bottom | - |
| Equipment Number | 480 |
| Location | YUMA |
| Recorded By | BRADY DILKA |
| Witnessed By | JOHN ABBOTT |

| Borehole Record | | | | Tubing Record | | | |
|---|---|---|---|---|---|---|---|
| Run Number | Bit | From | To | Size | Weight | From | To |
| | | | | | | | |
| | | | | | | | |
| | | | | | | | |
| | | | | | | | |

| Casing Record | Size | Wgt/Ft | Top | Bottom |
|---|---|---|---|---|
| Surface String | | | | |
| Prot. String | | | | |
| Production String | | | | |
| Liner | | | | |

<<< Fold Here >>>

All interpretations are opinions based on inferences from electrical or other measurements and we cannot and do not guarantee the accuracy or correctness of any interpretation, and we shall not, except in the case of gross or willful negligence on our part, be liable or responsible for any loss, costs, damages, or expenses incurred or sustained by anyone resulting from any interpretation made by any of our officers, agents or employees. These interpretations are also subject to our general terms and conditions set out in our current Price Schedule.

## Comments

THANK YOU FOR CHOOSING JW WIRELINE
DEPTH REFERENCE TO DUAL INDUCTION DATED JULY 27, 2008
PERF INTERVAL 2294-2304 AT 4 SPF

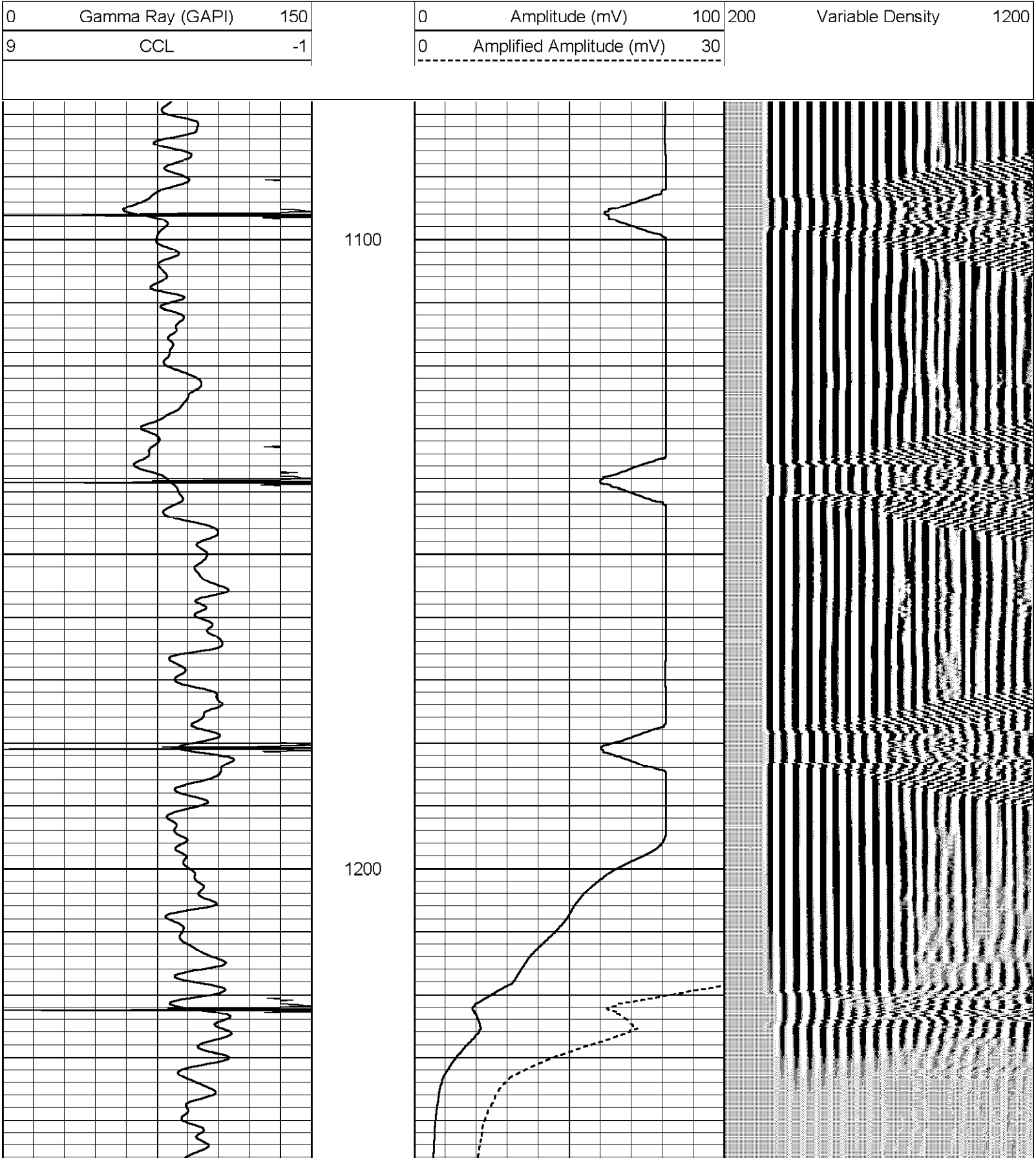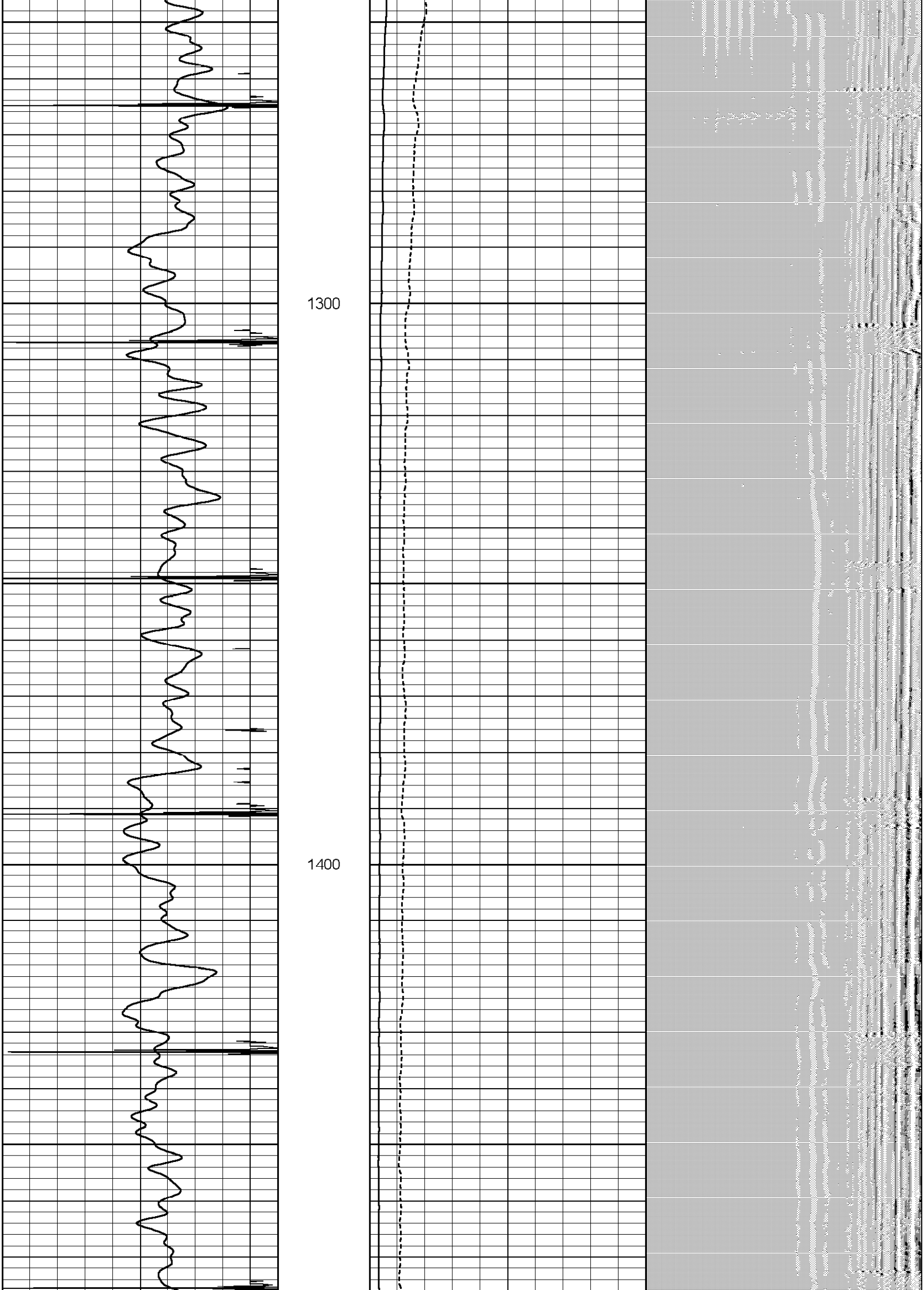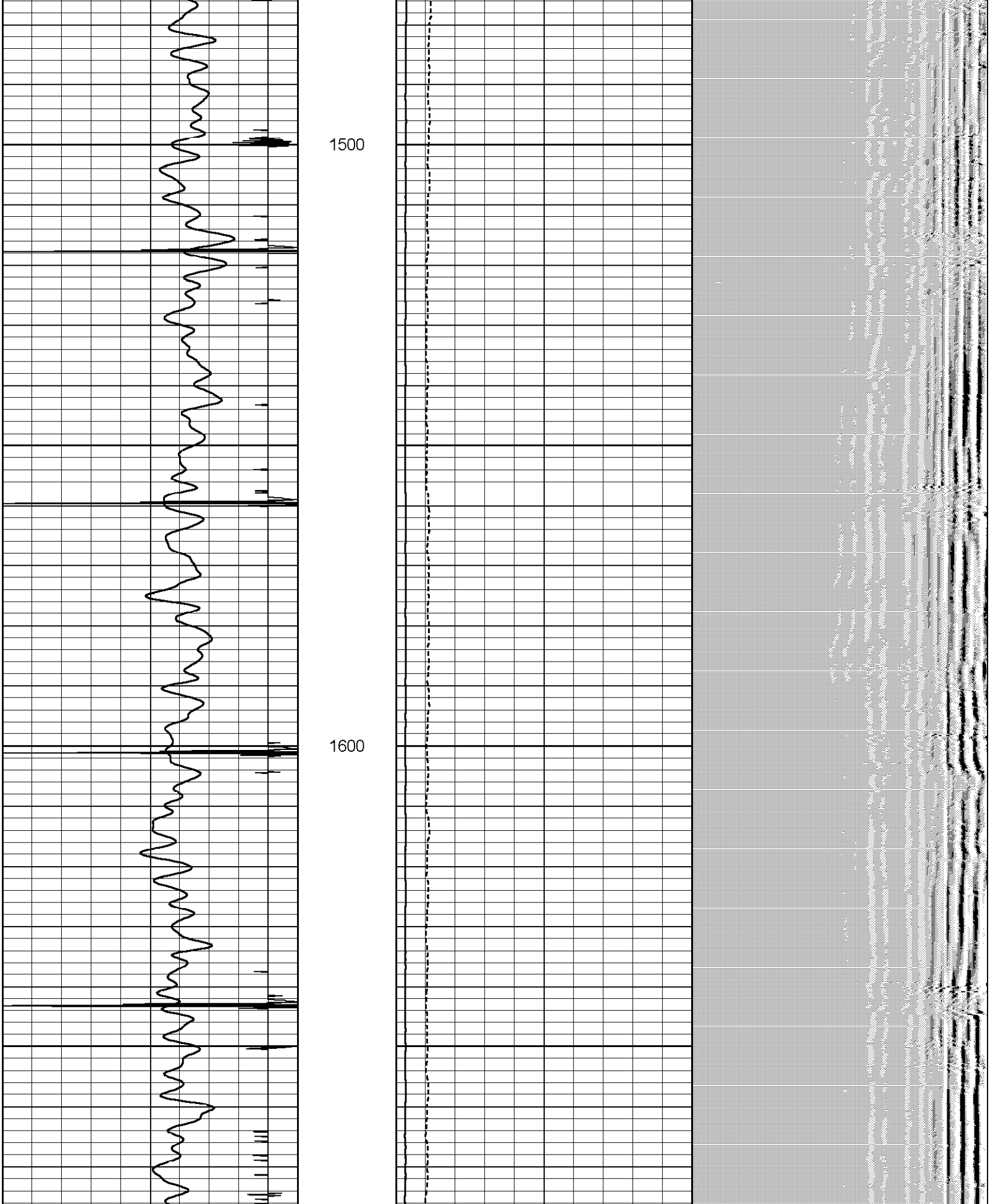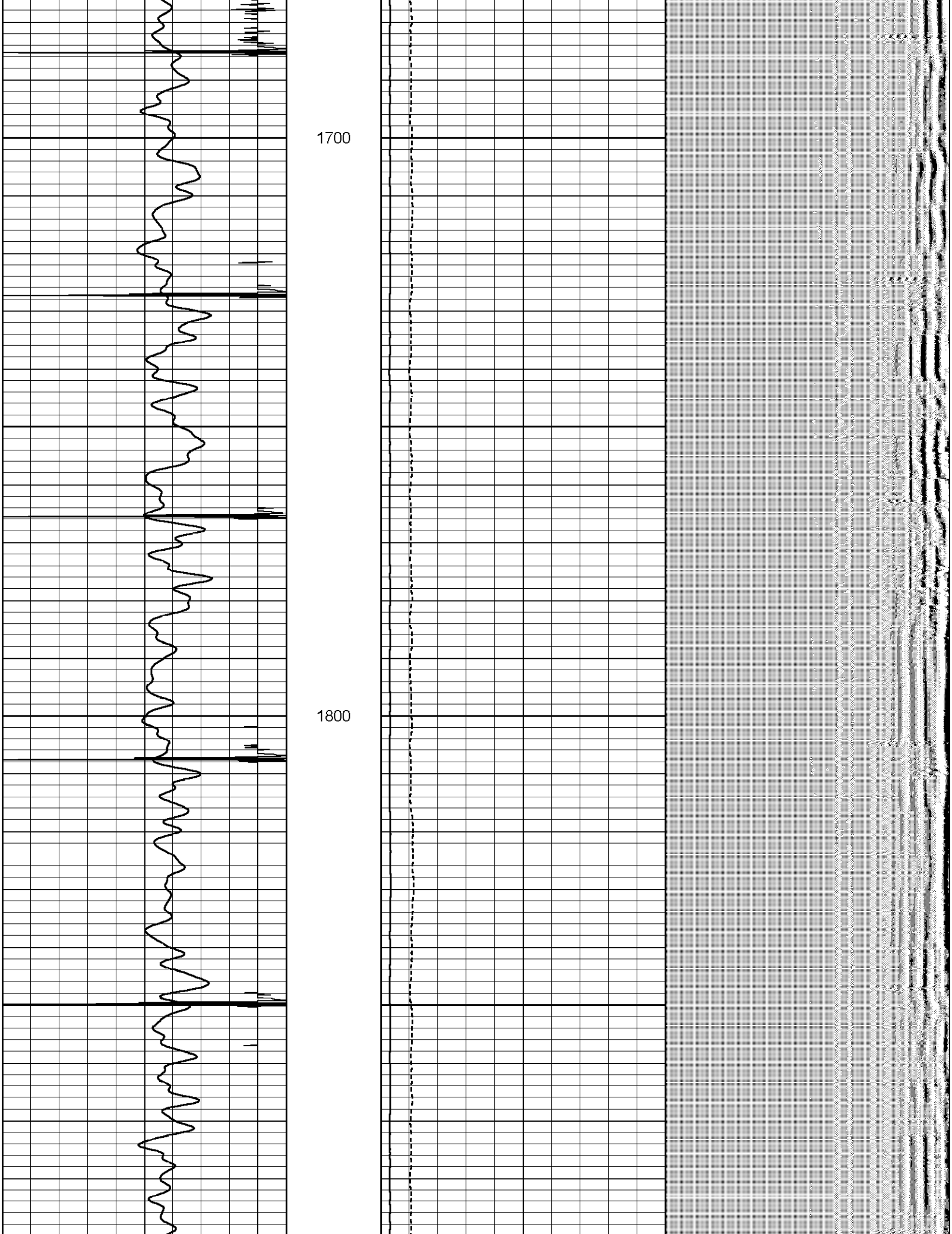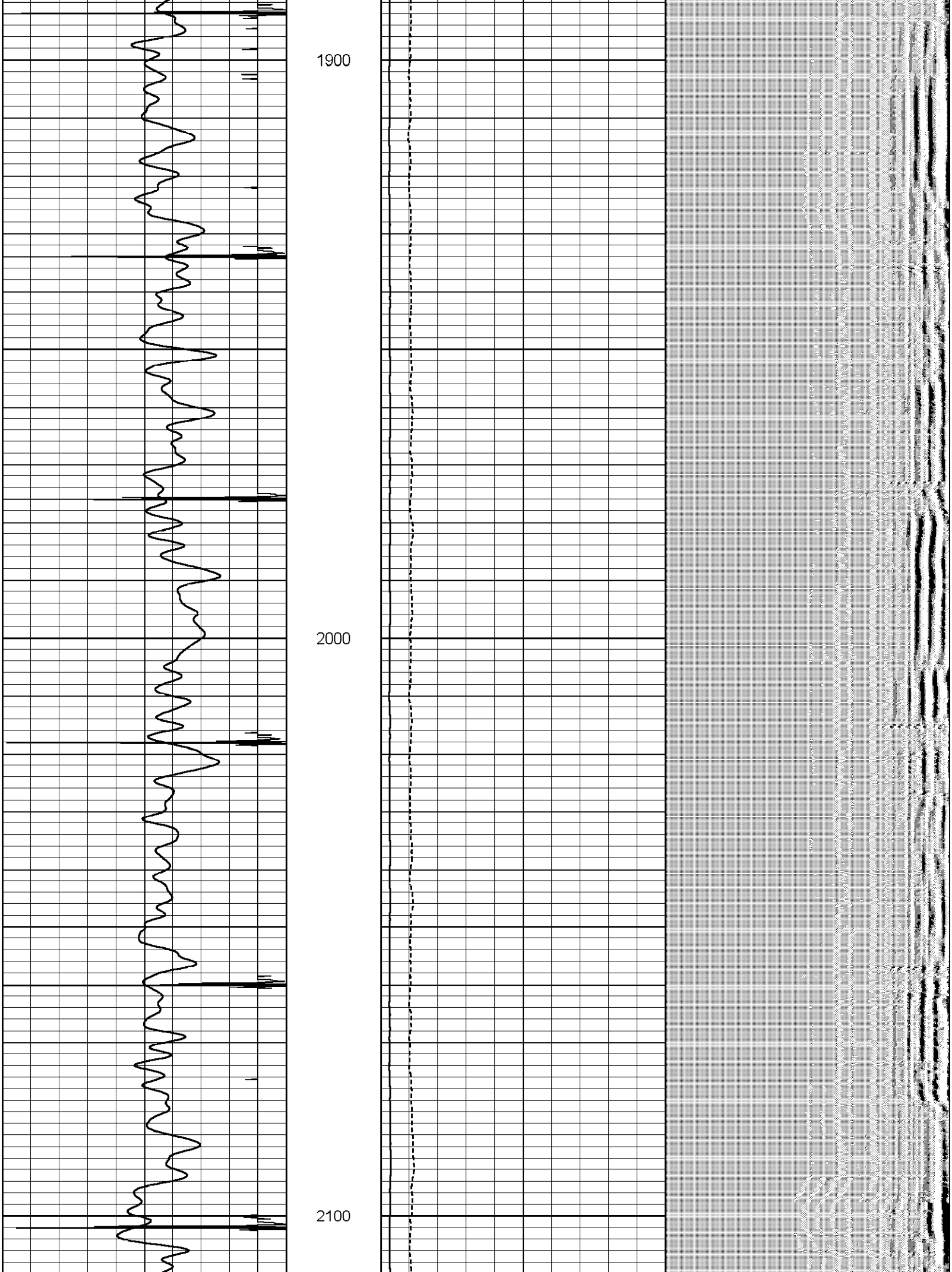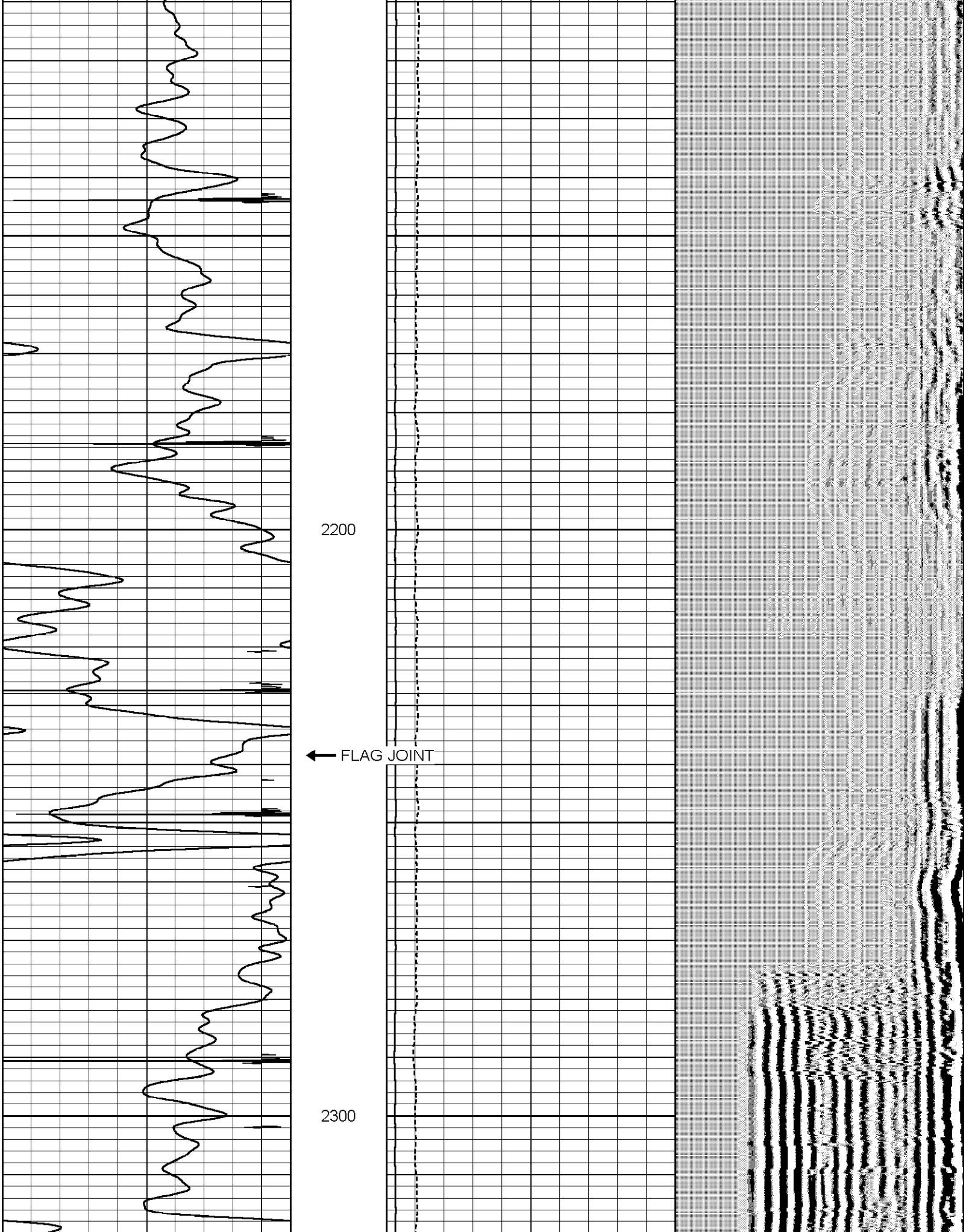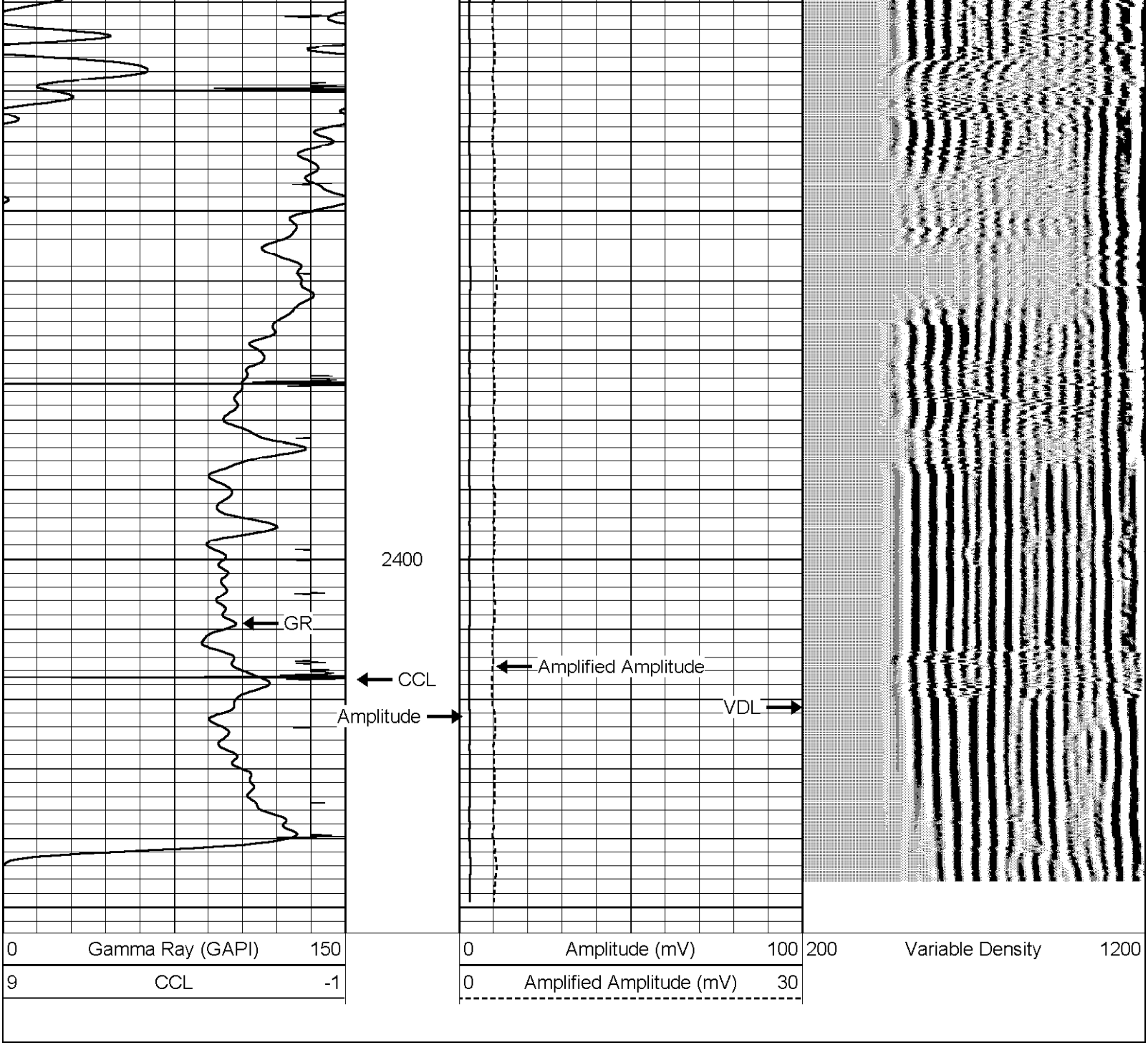Database File: fix 24-7.db
Dataset Pathname: pass1
Presentation Format: cblx
Dataset Creation: Thu Jul 31 16:02:46 2008 by Log Std Casedhole 07122
Charted by: Depth in Feet scaled 1:240