J-W WIRELINE COMPANY

CEMENT BOND
GAMMA RAY
COLLAR CORRELATION LOG

Company BONANZA CREEK OPERATING CO., LLC
Well NORTH PLATTE 11-24
Field WATTENBERG
County WELD
State COLORADO

Company	BONANZA CREEK OPERATING CO., LLC
Well	NORTH PLATTE 11-24
Field	WATTENBERG
County	WELD
State	COLORADO

Location: API # : 05-123-25824-0000

660' FNL & 659' FWL
NW/NW

SEC 24 TWP 5 N RGE 63 W

Other Services
NONE

Permanent Datum	GROUND LEVEL	Elevation	4614
Log Measured From	KELLY BUSHING		
Drilling Measured From	KELLY BUSHING		

Elevation
K.B. 4626
D.F. 4625
G.L. 4614

Date	18-SEP-2008		
Run Number	ONE		
Depth Driller	6726		
Depth Logger	6702		
Bottom Logged Interval	6701		
Top Log Interval	2630		
Open Hole Size	7 7/8"		
Type Fluid	WATER		
Density / Viscosity	---		
Max. Recorded Temp.	222		
Estimated Cement Top	5790/2745		
Time Well Ready	---		
Time Logger on Bottom	---		
Equipment Number	455/CR-29/25		
Location	BRIGHTON		
Recorded By	HENDERSON/McKIE		
Witnessed By	MR. KURT DODGE		

Borehole Record				Tubing Record			
Run Number	Bit	From	To	Size	Weight	From	To

Casing Record	Size	Wgt/Ft	Top	Bottom
Surface String				
Prot. String				
Production String	4 1/2	11.6	SURFACE	TOTAL DEPTH
Liner				

<<< Fold Here >>>

All interpretations are opinions based on inferences from electrical or other measurements and we cannot and do not guarantee the accuracy or correctness of any interpretation, and we shall not, except in the case of gross or willful negligence on our part, be liable or responsible for any loss, costs, damages, or expenses incurred or sustained by anyone resulting from any interpretation made by any of our officers, agents or employees. These interpretations are also subject to our general terms and conditions set out in our current Price Schedule.

Comments

LOG CORRELATED TO CDN/DIL DATED 12-SEP-2008

Database File: northplatte#11-24.db
Dataset Pathname: pass2
Presentation Format: scbl_dr
Dataset Creation: Thu Sep 18 15:56:49 2008 by Log Std Casedhole 07122
Charted by: Depth in Feet scaled 1:240



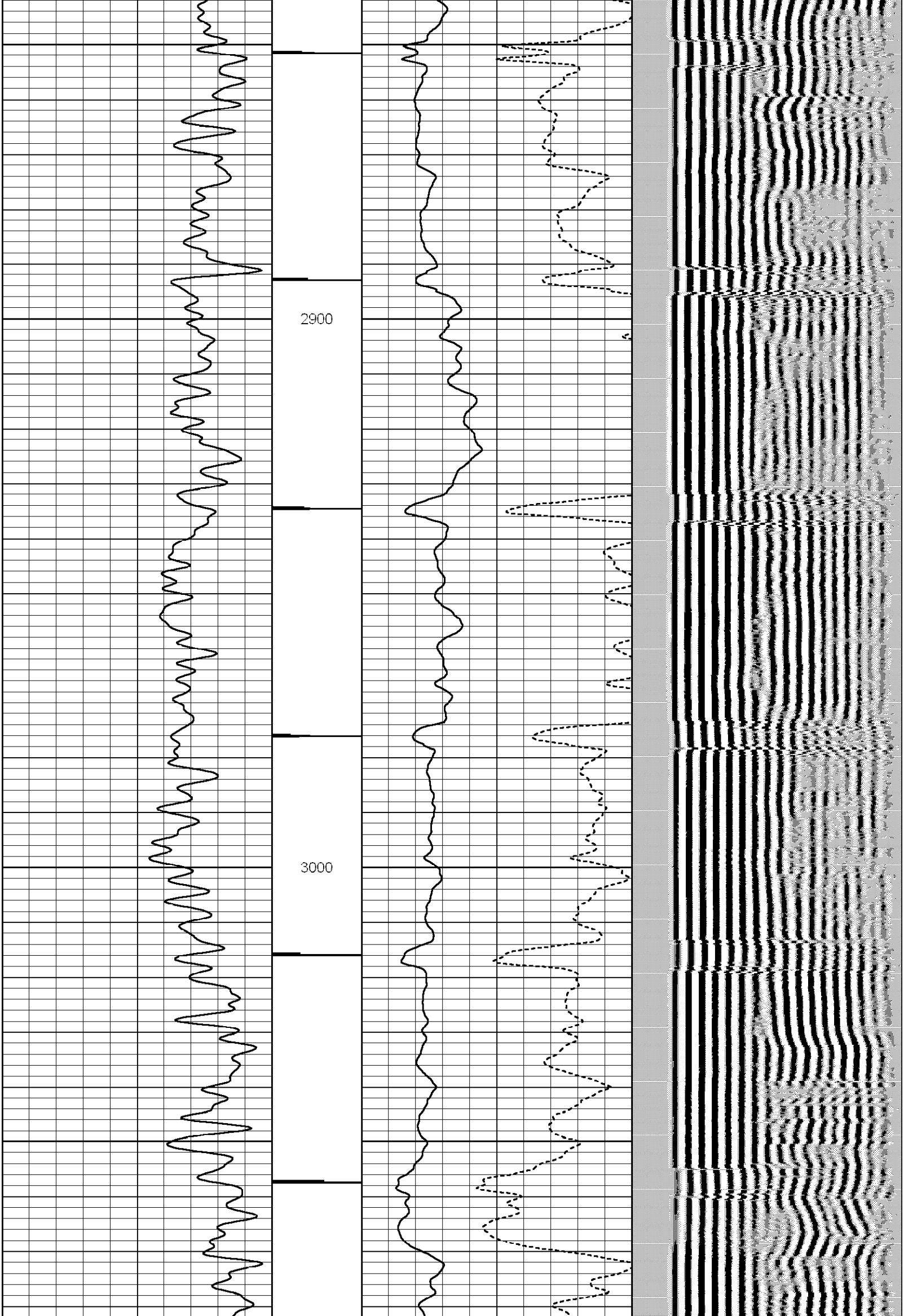

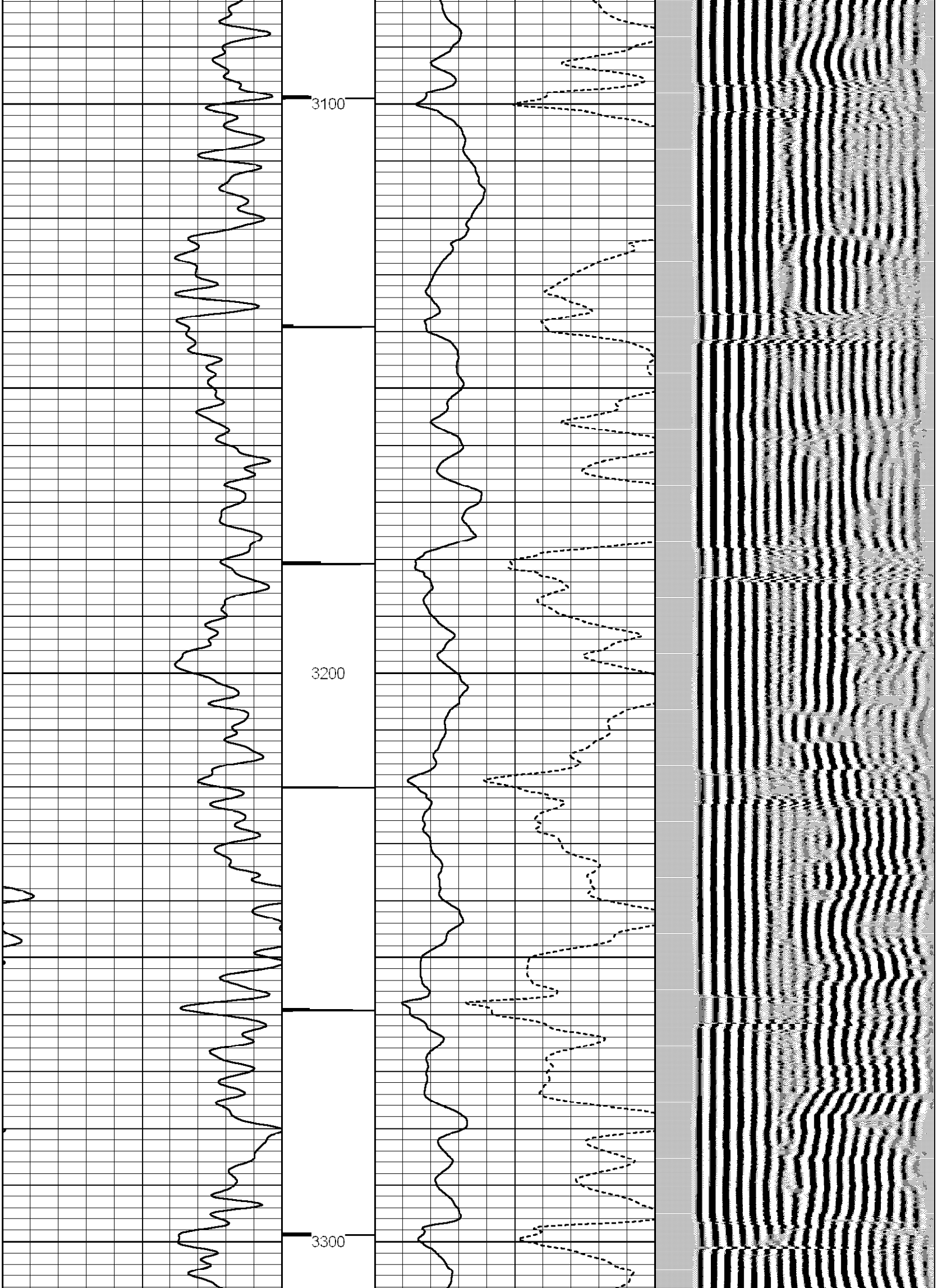

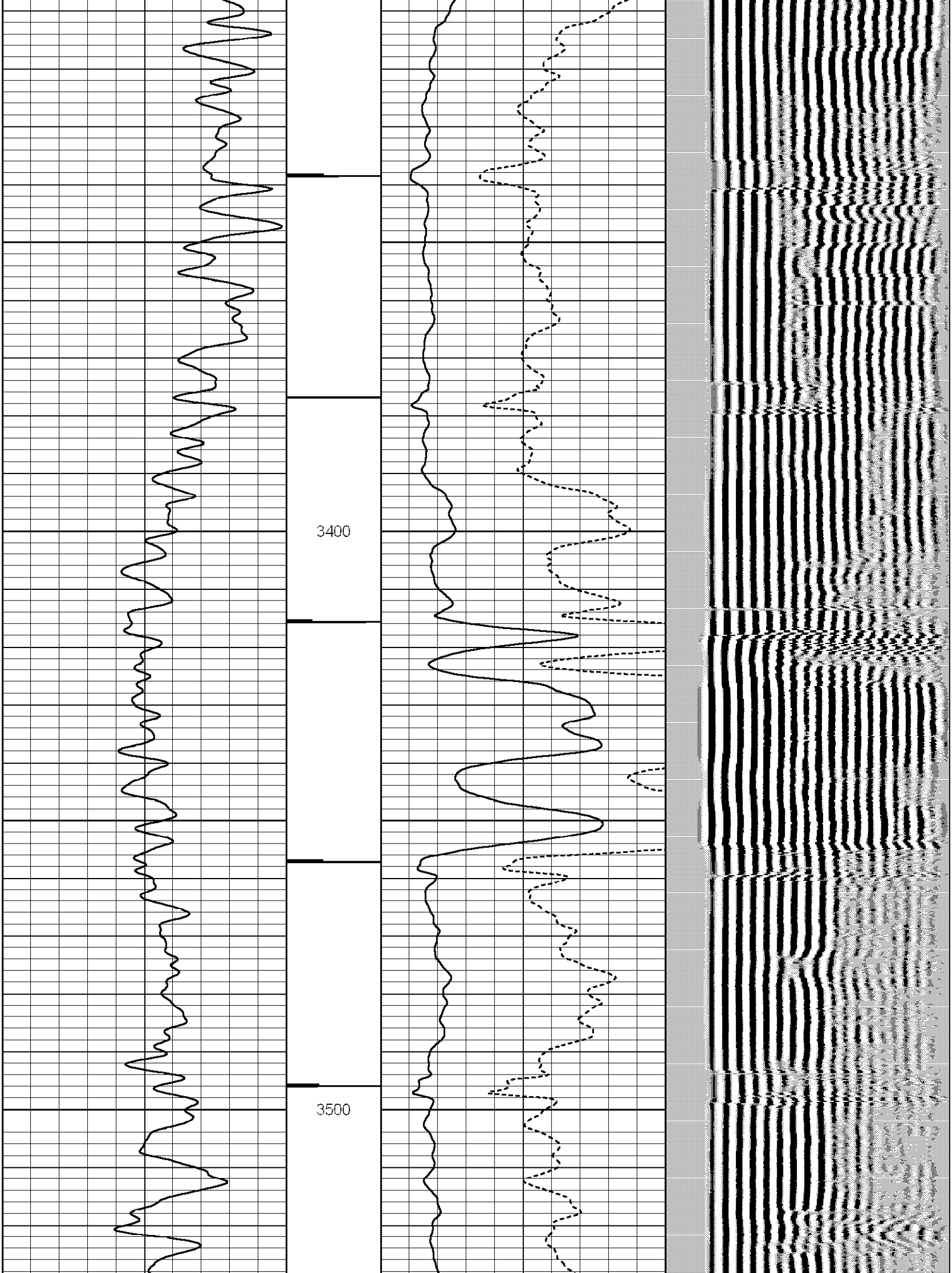

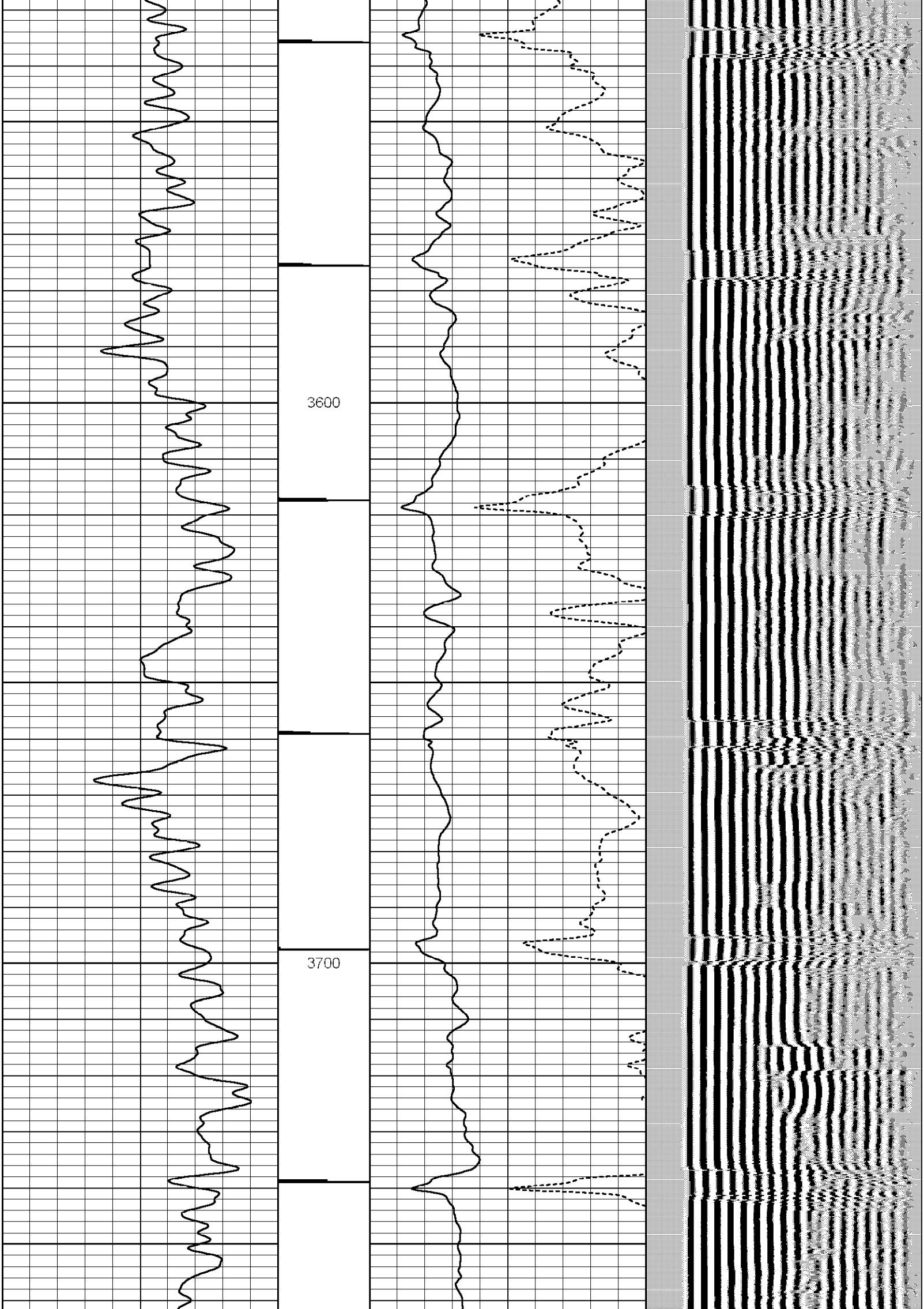

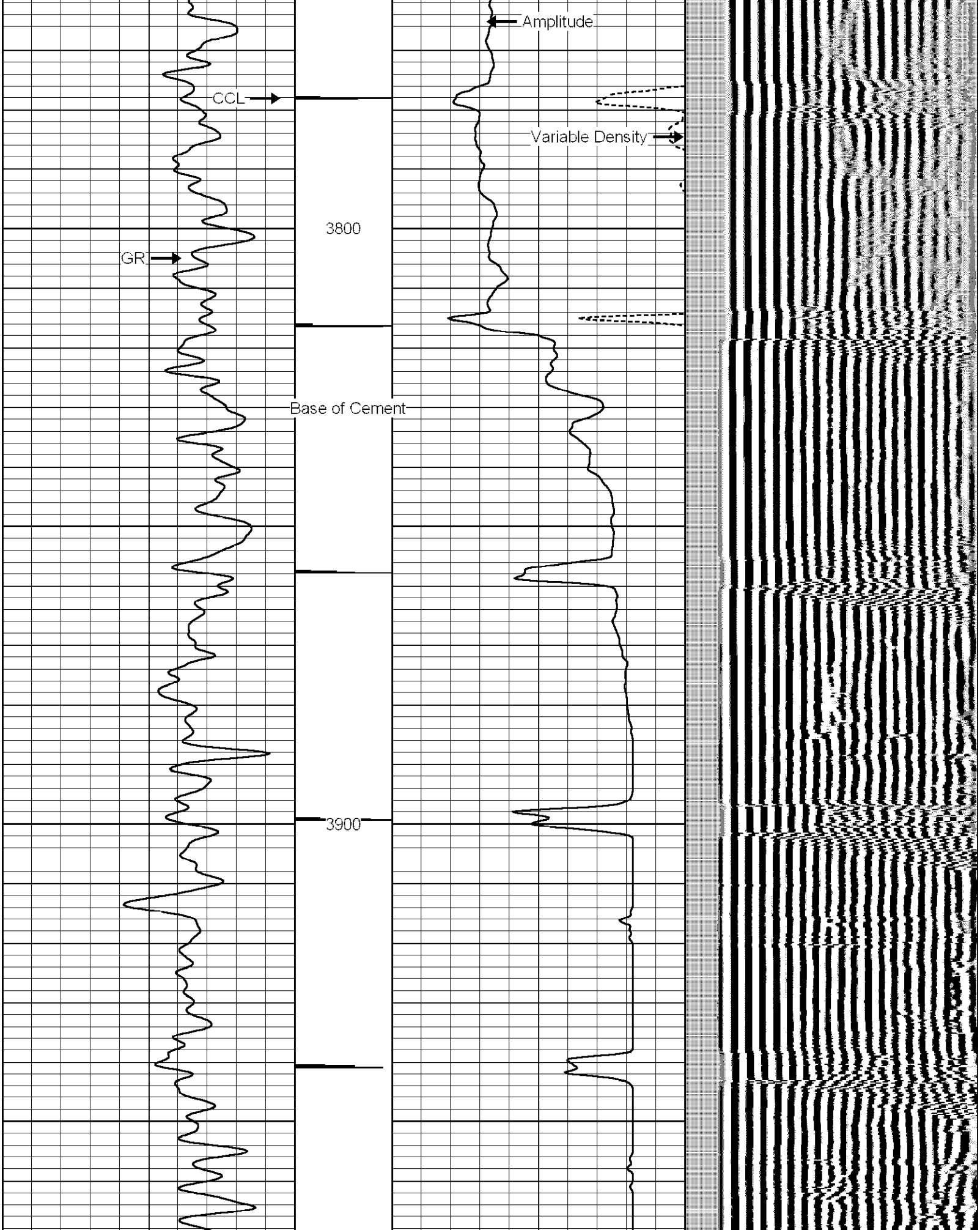

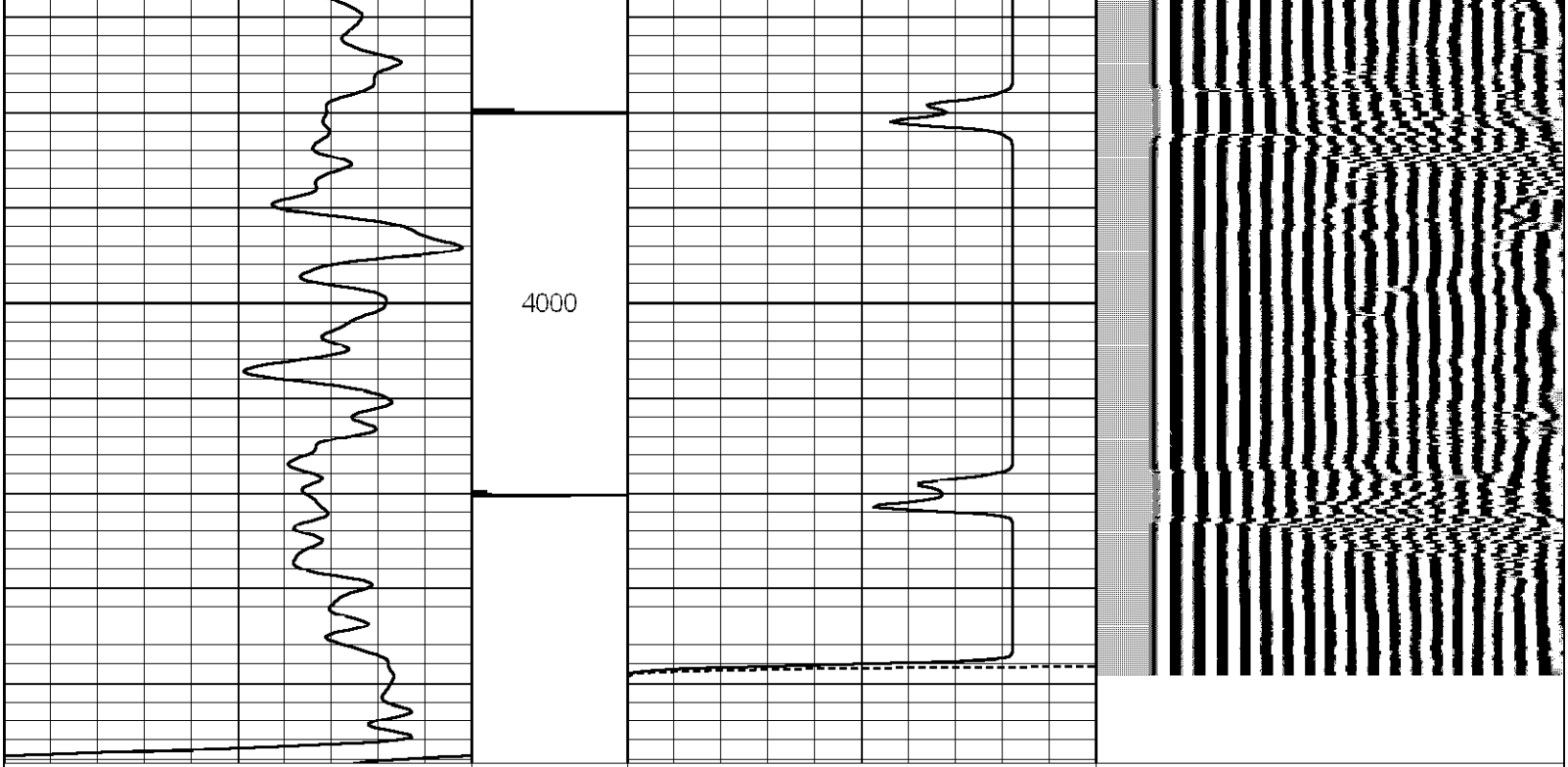

30 Gamma Ray (GAPI) 130	Collar Locator	0 Amplified Amplitude (mV) 30	200 Variable Density 1200
	2 5	0 Amplitude (mV) 100	

Database File: northplatte#11-24.db
Dataset Pathname: pass1
Presentation Format: scbl_dr
Dataset Creation: Thu Sep 18 15:31:30 2008 by Log Std Casedhole 07122
Charted by: Depth in Feet scaled 1:240

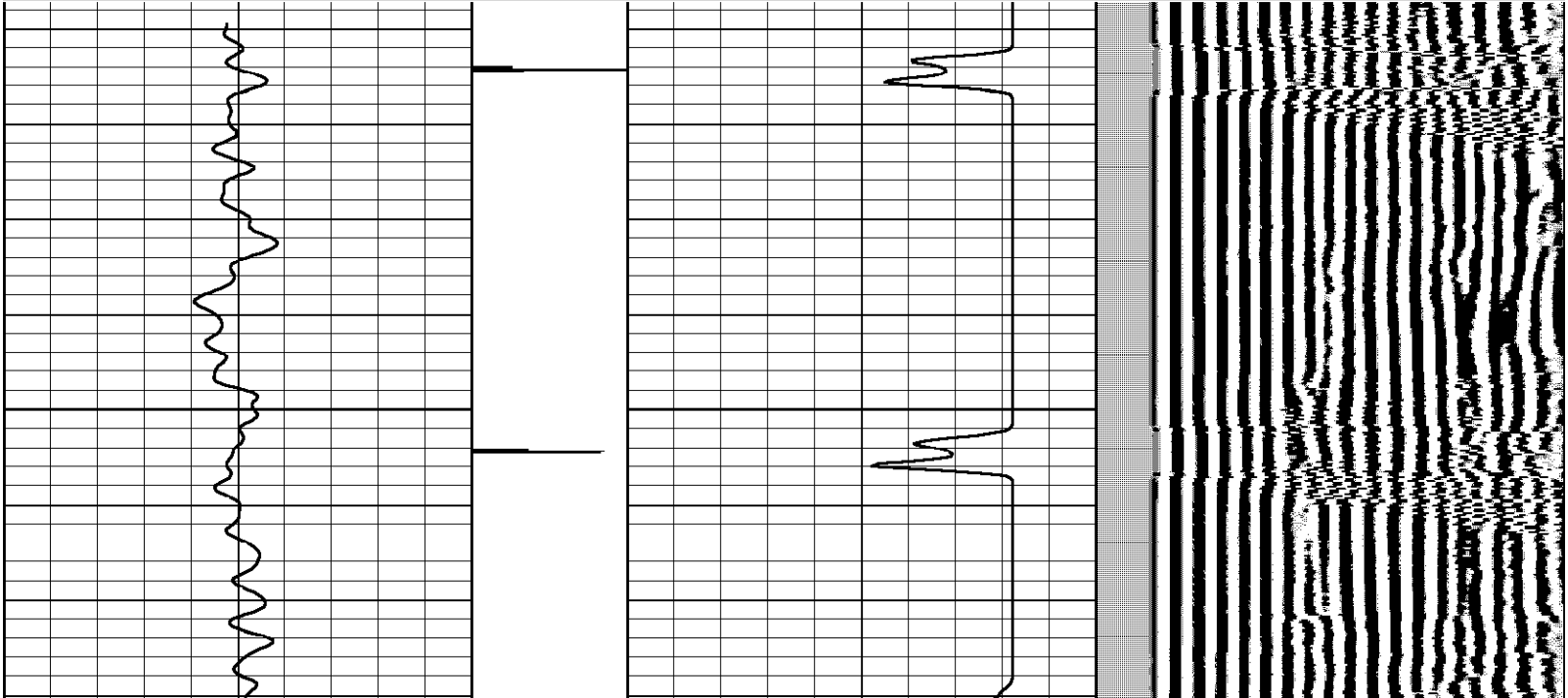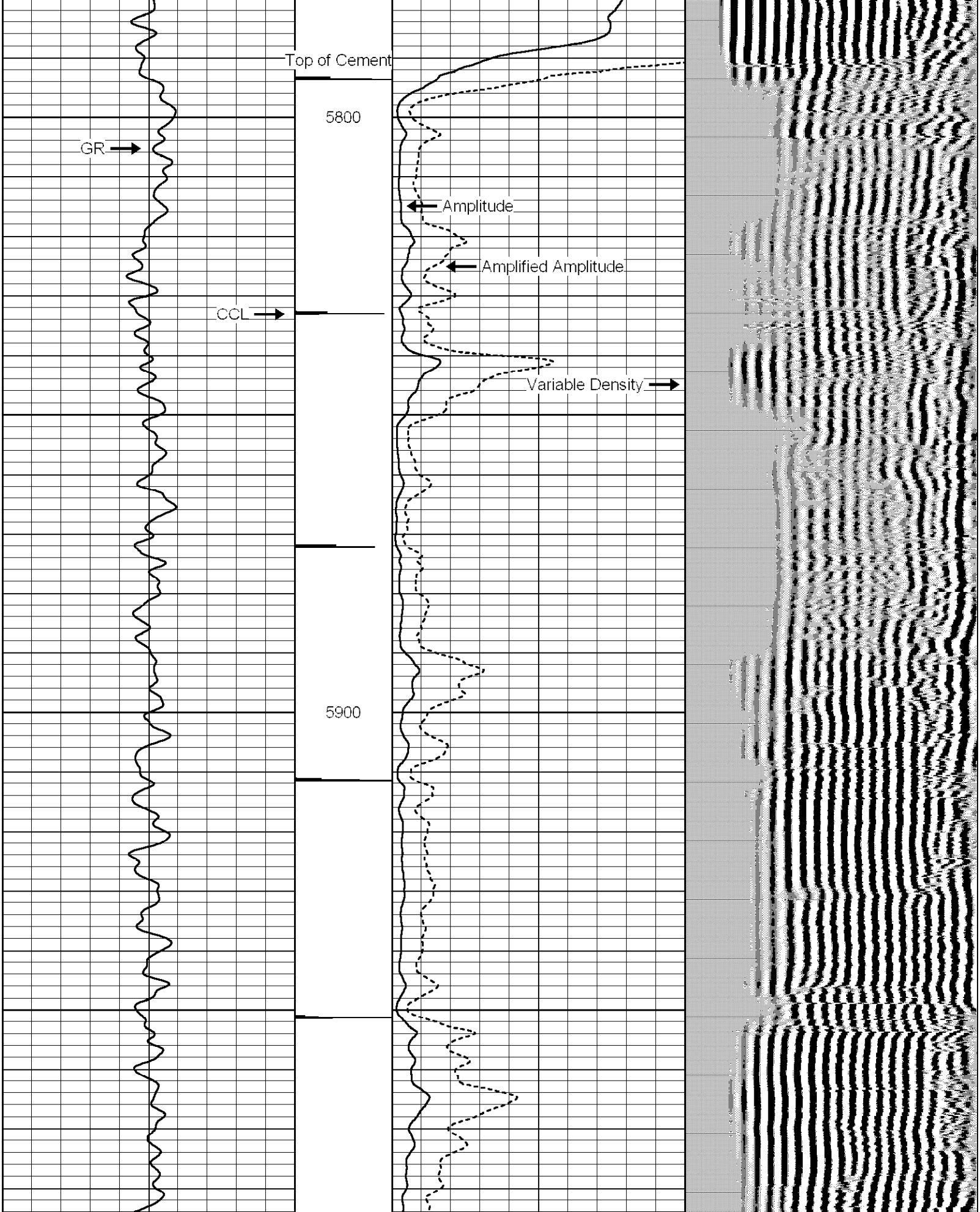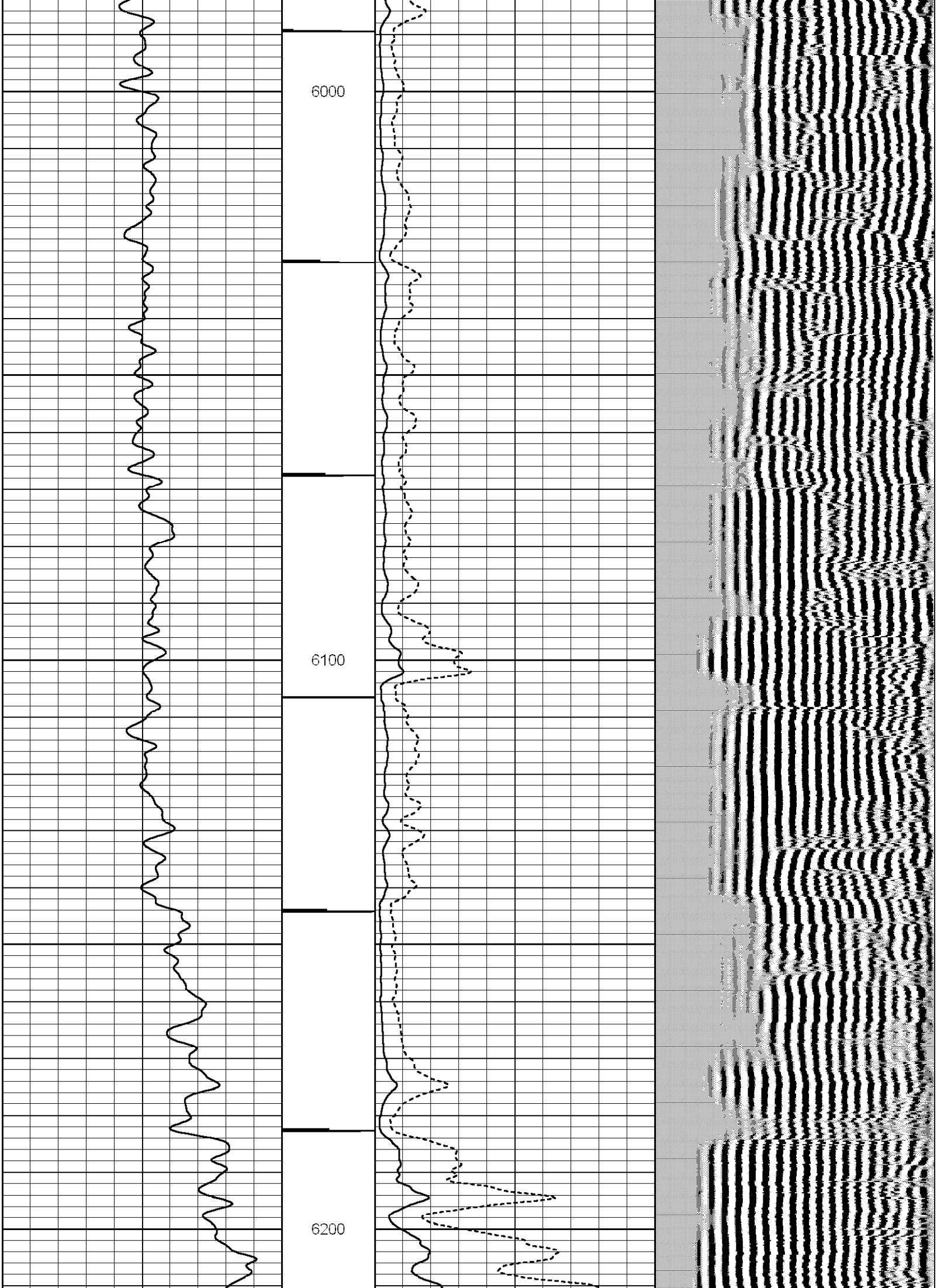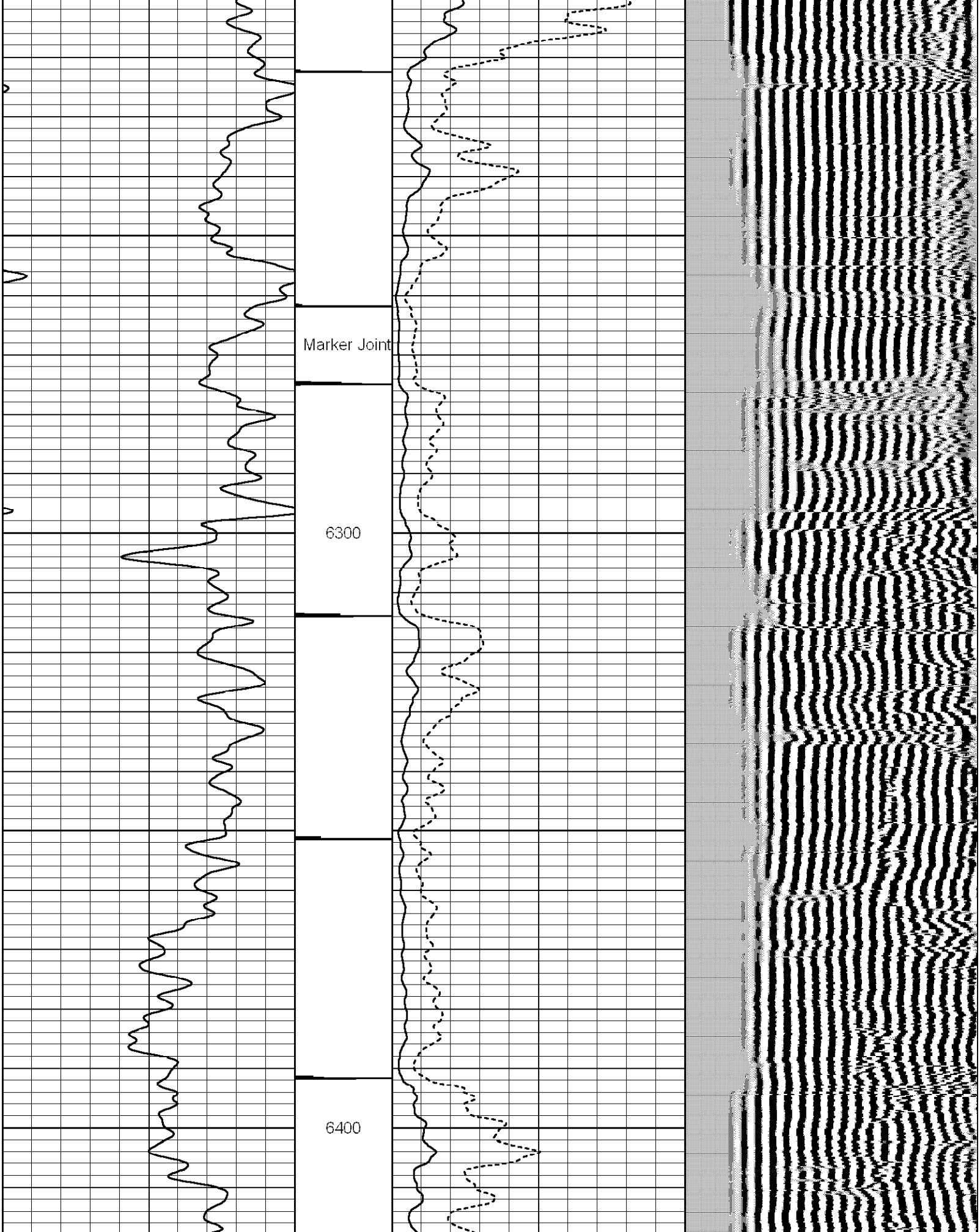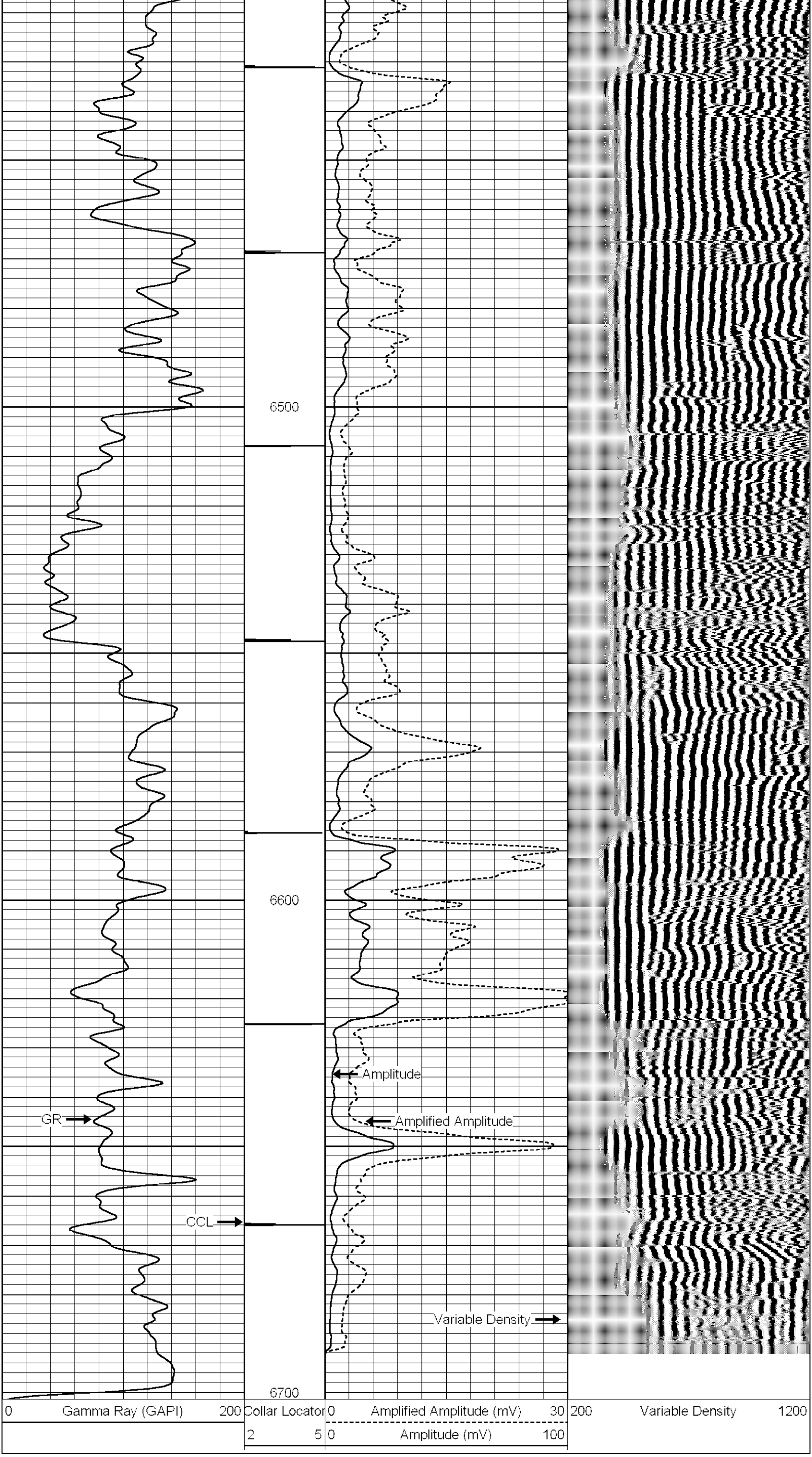0 Gamma Ray (GAPI) 200	Collar Locator	0 Amplified Amplitude (mV) 30	200 Variable Density 1200
	2 5	0 Amplitude (mV) 100