J-W WIRELINE COMPANY

CEMENT BOND
GAMMA RAY
COLLAR CORRELATION LOG

Company BONANZA CREEK OPERATING CO.,LLC
Well NORTH PLATTE 12-24
Field WATTENBERG
County WELD
State COLORADO

Company BONANZA CREEK OPERATING CO.,LLC
Well NORTH PLATTE 12-24
Field WATTENBERG
County WELD State COLORADO

Location: API # : 05-123-25830-00
1980' FNL & 633' FWL
SW/NW
SEC 24 TWP 5 N RGE 63 W

Other Services
NONE

Permanent Datum GROUND LEVEL Elevation 4608
Log Measured From KELLY BUSHING
Drilling Measured From KELLY BUSHING

Elevation
K.B. 4618
D.F. 4617
G.L. 4608

Date	29-AUG-2008		
Run Number	ONE		
Depth Driller	6733		
Depth Logger	6651		
Bottom Logged Interval	6650		
Top Log Interval	3000		
Open Hole Size	7 7/8		
Type Fluid	WATER		
Density / Viscosity	---		
Max. Recorded Temp.	212 F		
Estimated Cement Top	5850/3180		
Time Well Ready	---		
Time Logger on Bottom	---		
Equipment Number	2337/CR-29-1086		
Location	BRIGHTON		
Recorded By	JIM McKIE		
Witnessed By	MR. KURT DODGE		

Borehole Record				Tubing Record			
Run Number	Bit	From	To	Size	Weight	From	To

Casing Record	Size	Wgt/Ft	Top	Bottom
Surface String	8 5/8	NA	SURFACE	373-OH
Prot. String				
Production String	4 1/2	11.6	SURFACE	TOTAL DEPTH
Liner				

<<< Fold Here >>>

All interpretations are opinions based on inferences from electrical or other measurements and we cannot and do not guarantee the accuracy or correctness of any interpretation, and we shall not, except in the case of gross or willful negligence on our part, be liable or responsible for any loss, costs, damages, or expenses incurred or sustained by anyone resulting from any interpretation made by any of our officers, agents or employees. These interpretations are also subject to our general terms and conditions set out in our current Price Schedule.

Comments

LOG CORRELATED TO CDN/DIL/GR DATED 24-AUG-2008

Database File: northplatte1224.db
Dataset Pathname: pass2
Presentation Format: scbl_dr
Dataset Creation: Fri Aug 29 09:49:48 2008 by Log Std Casedhole 07122
Charted by: Depth in Feet scaled 1:240

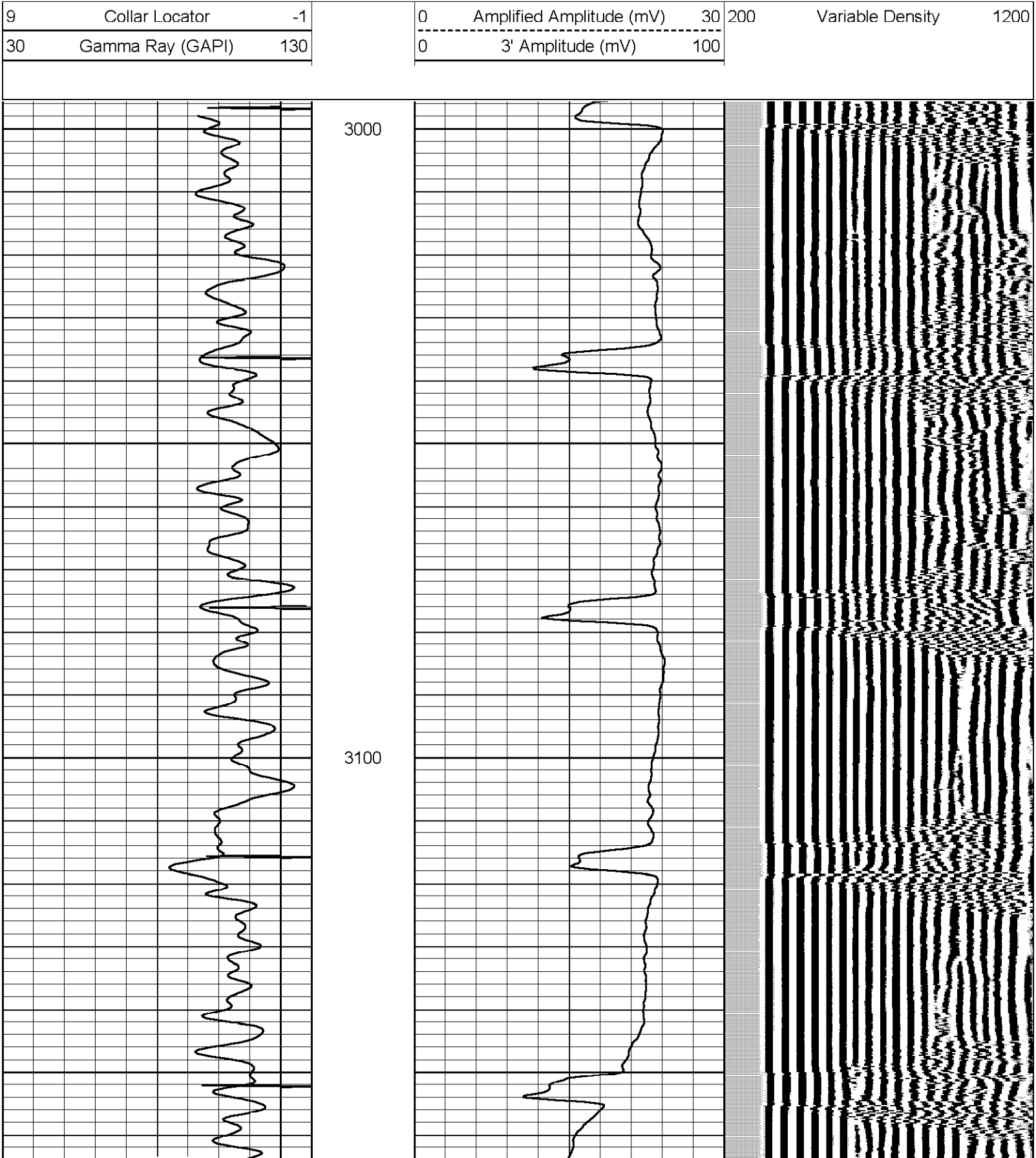

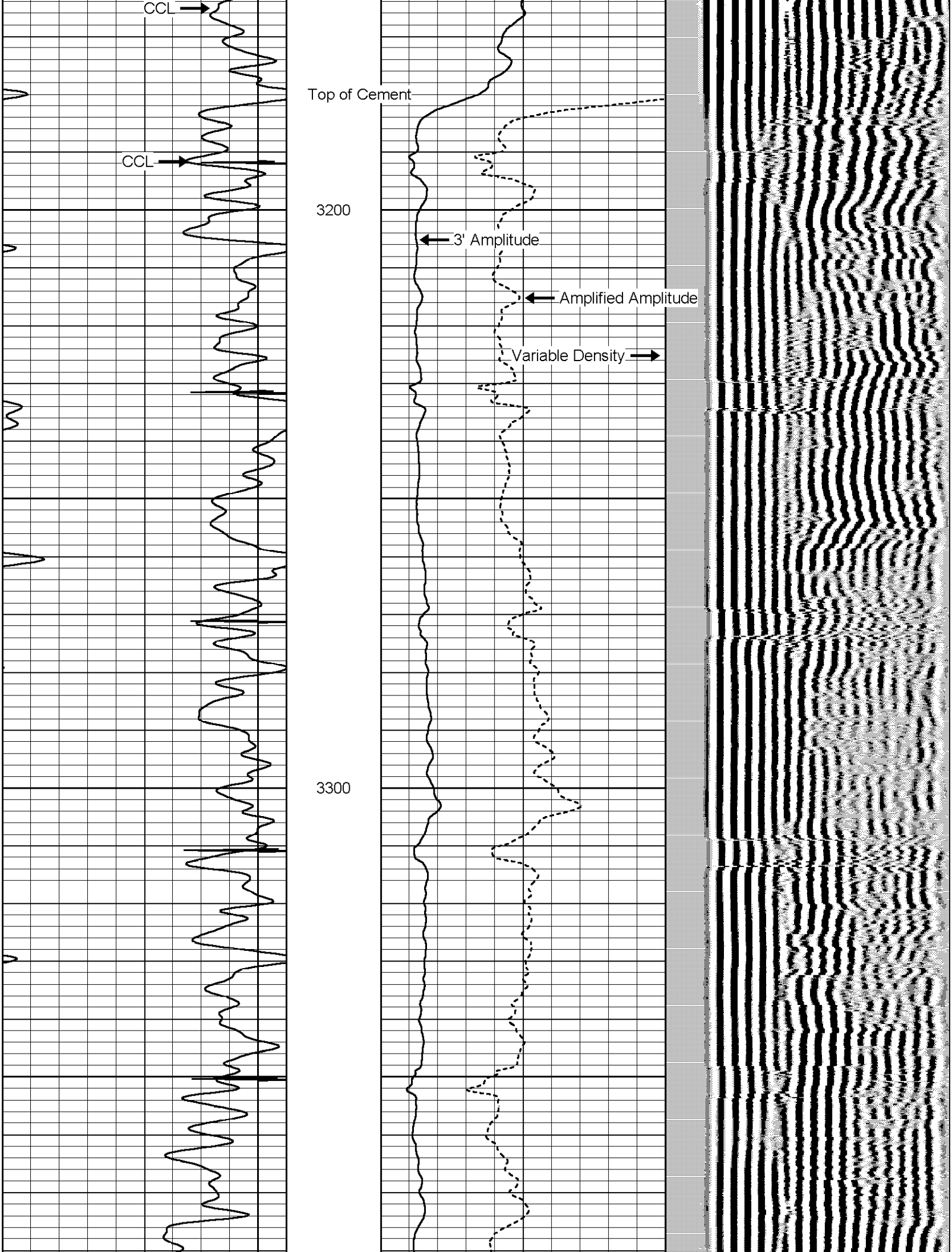

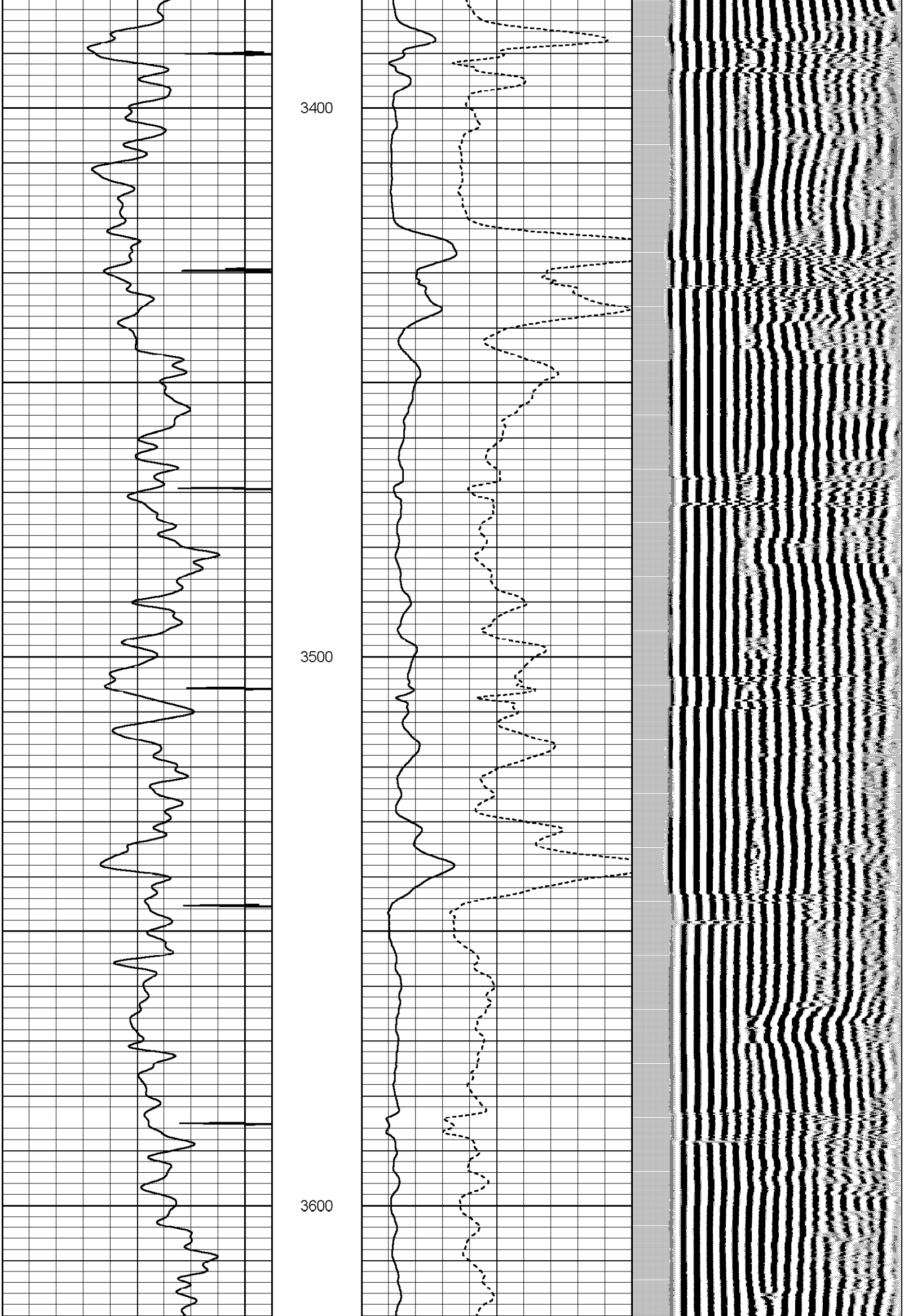

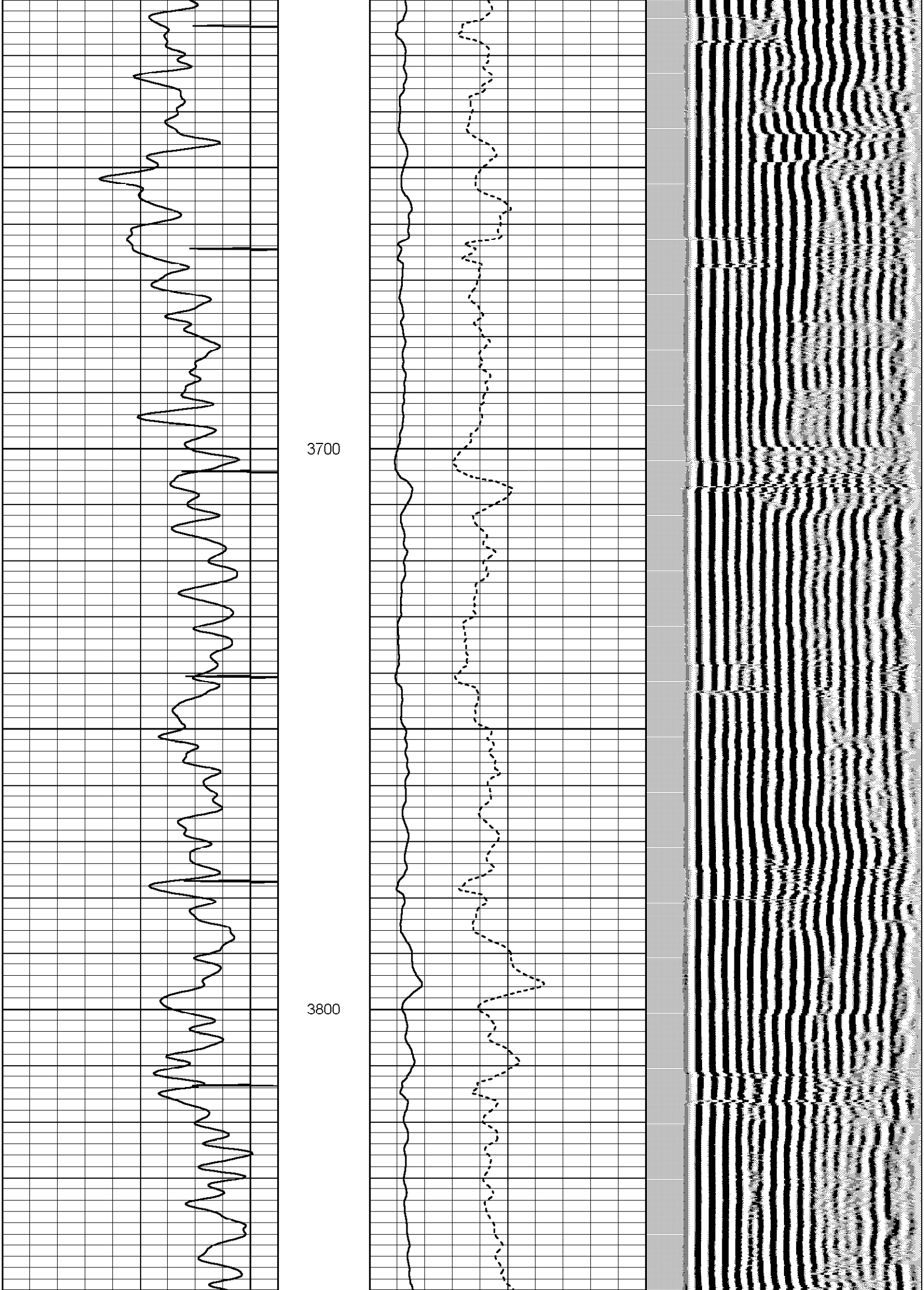

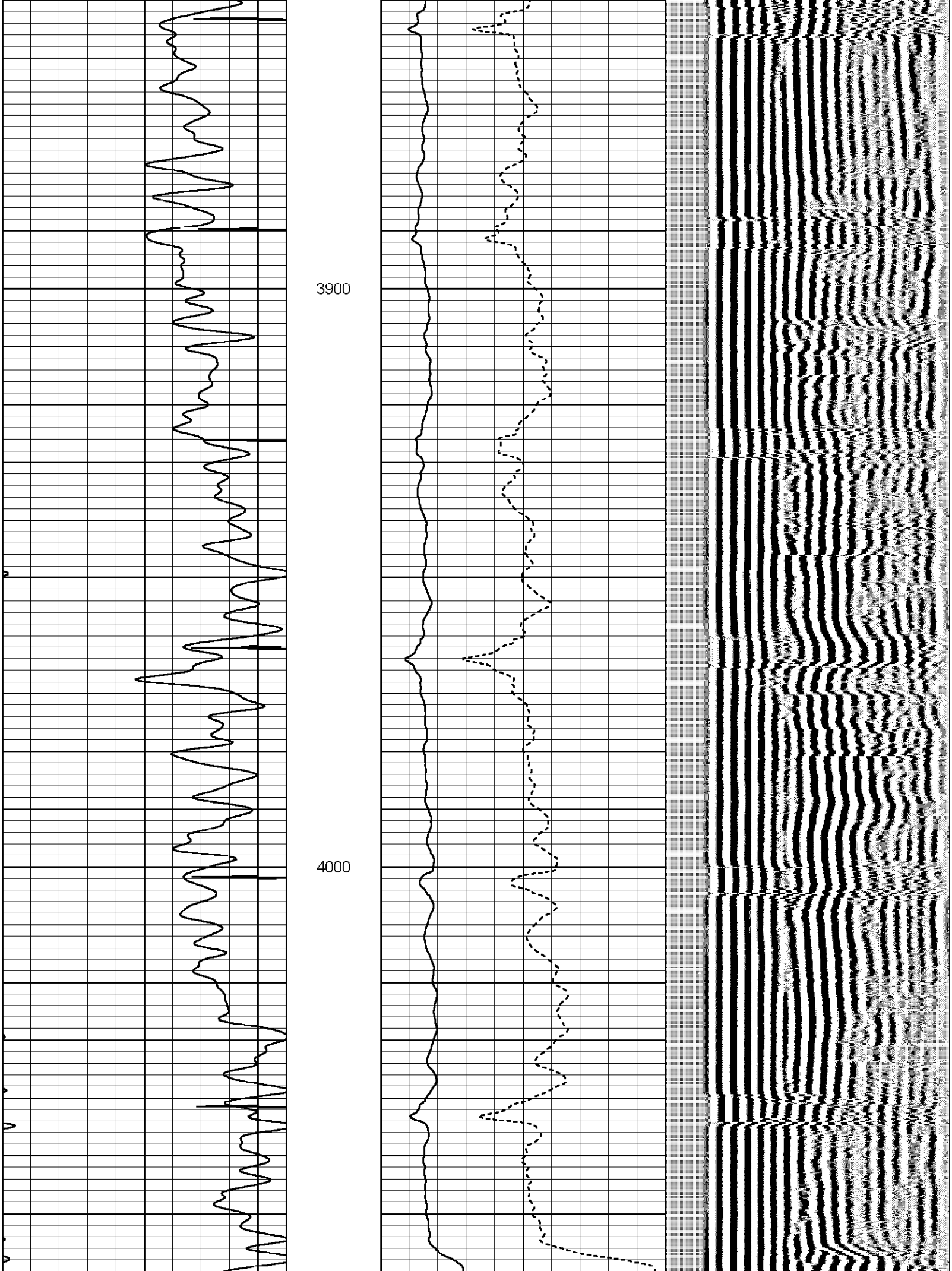

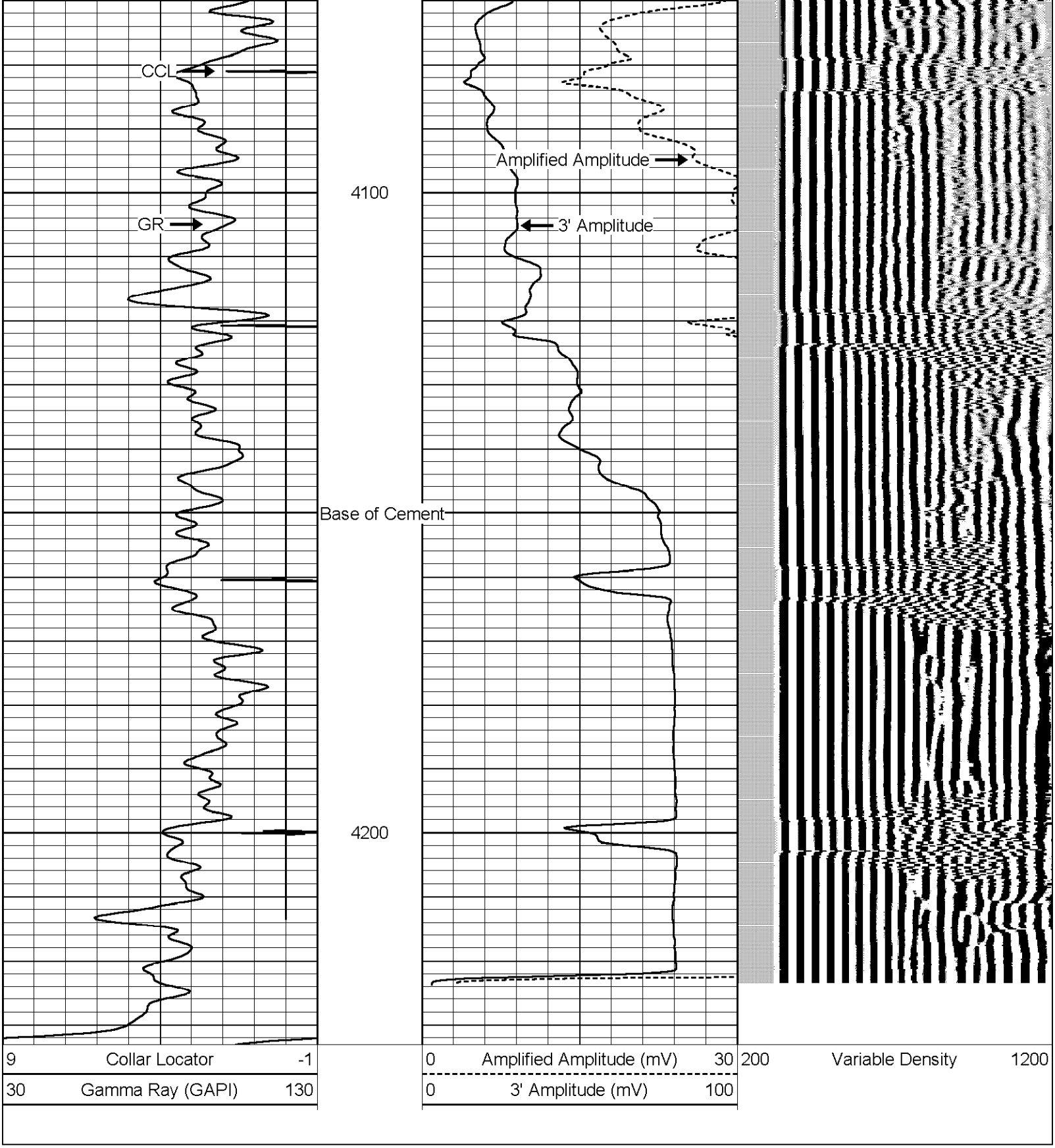

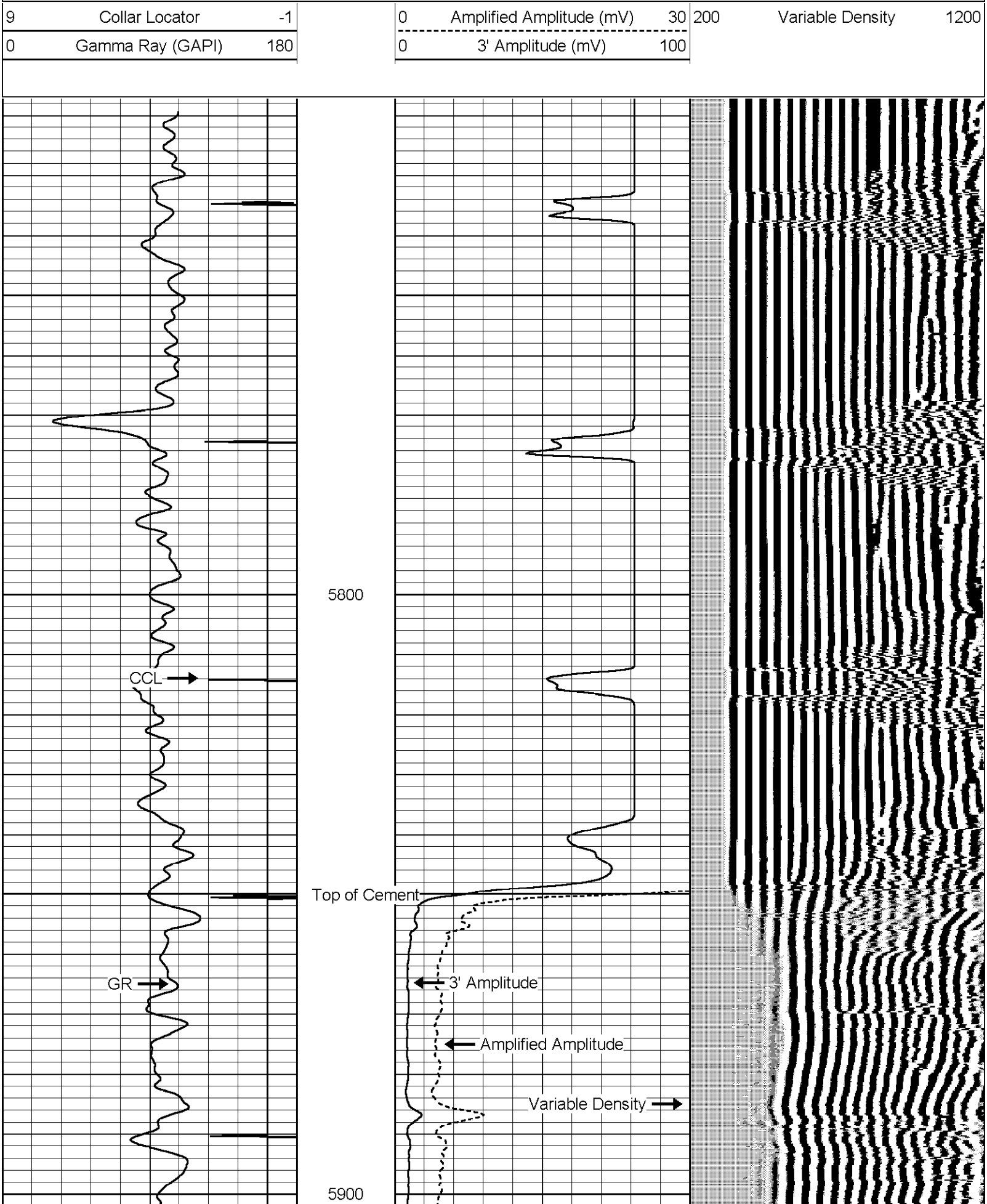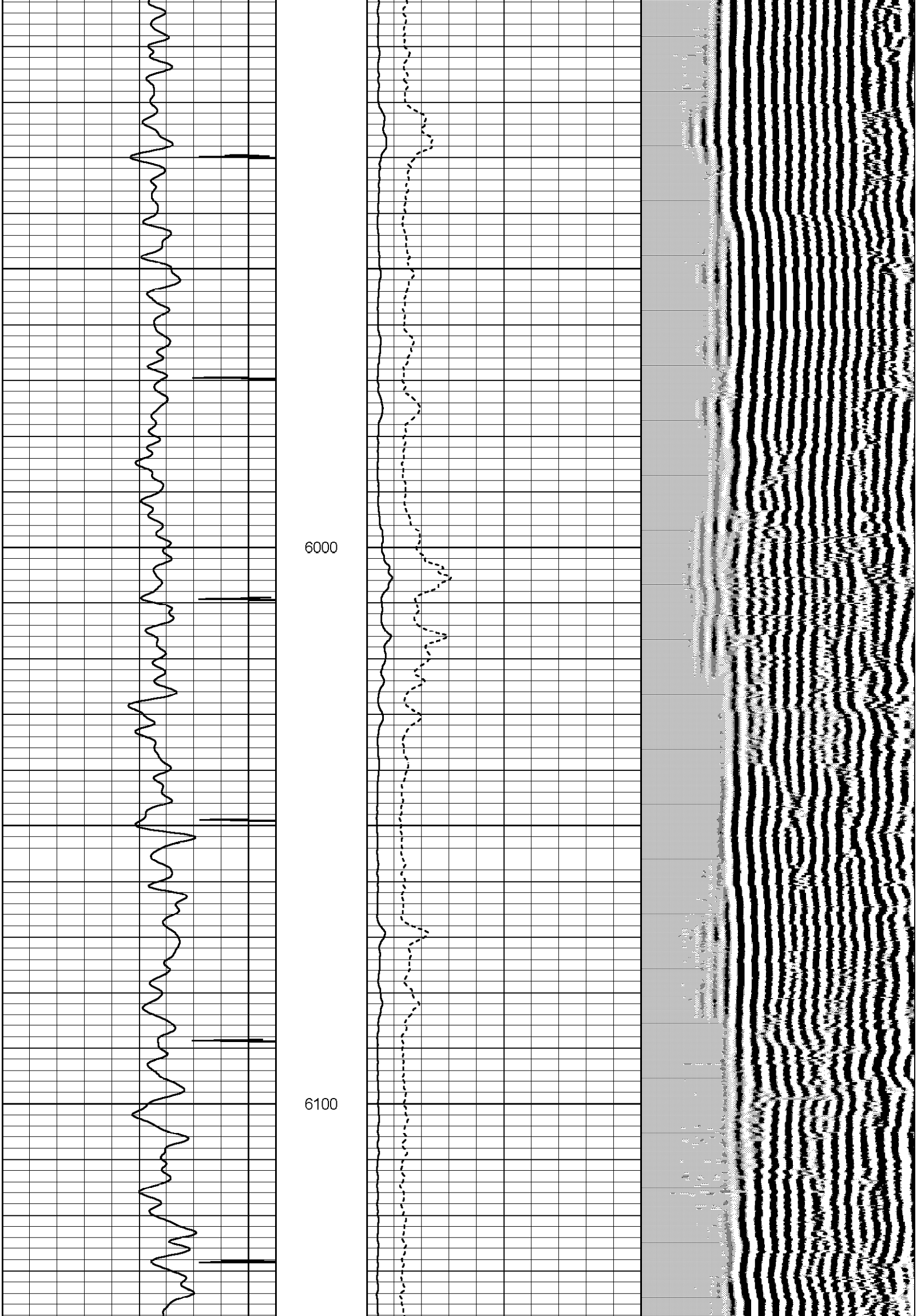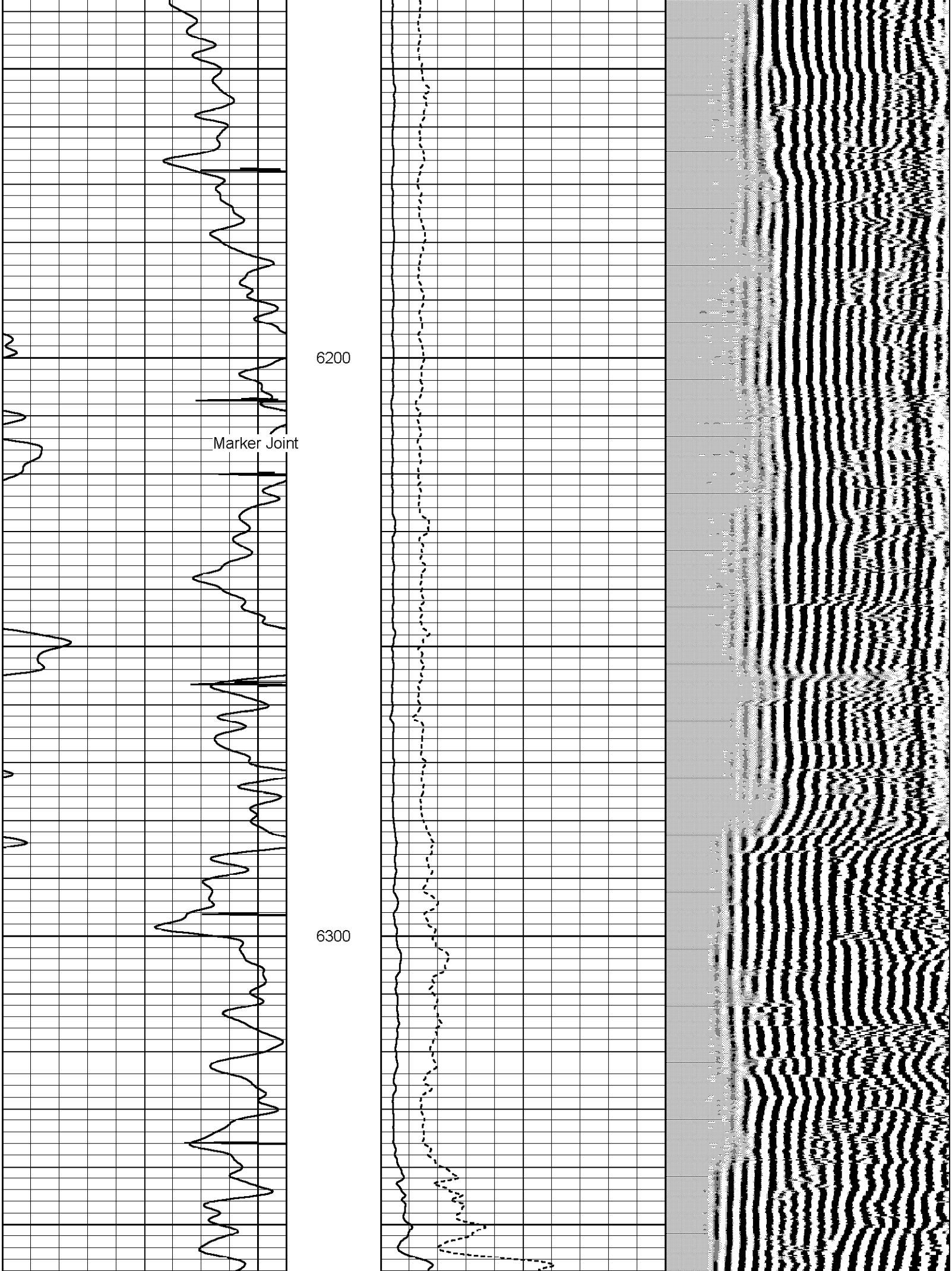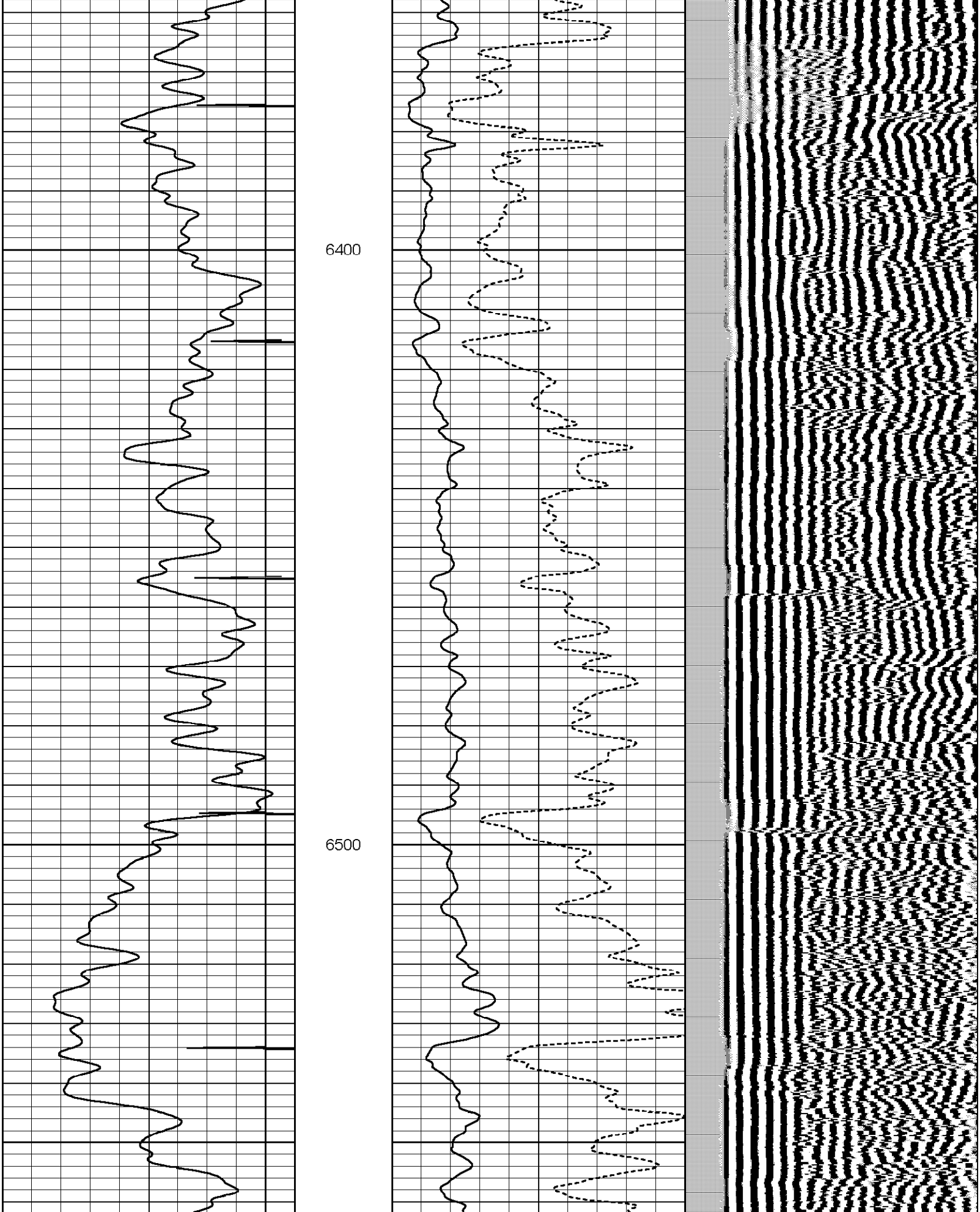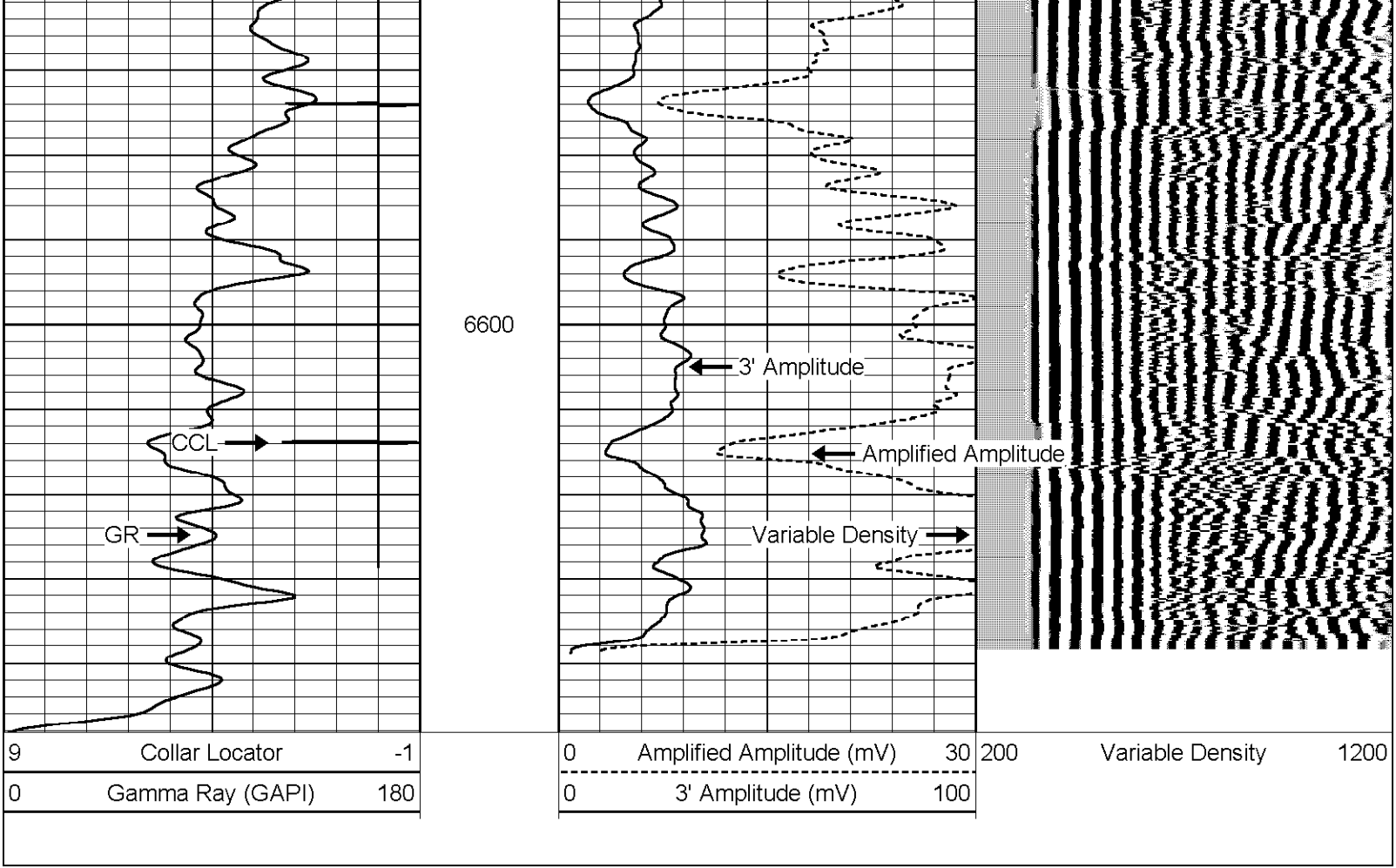Database File: northplatte1224.db
Dataset Pathname: pass1
Presentation Format: scbl_dr
Dataset Creation: Fri Aug 29 09:30:23 2008 by Log Std Casedhole 07122
Charted by: Depth in Feet scaled 1:240