MAIN PASS 5" = 100'

AWWG
AMERICAN WIRELINE WELL GEOLOGY
Corporate Headquarters
Phone: 1-800-AWWG-LOG
Fax: 1-800-AWWG-FAX
Web: www.awwg.com
E-Mail: info@awwg.com

CONTRACTOR INFORMATION

Contractor:	AMERICAN WIRELINE WELL GEOLOGY
Address:	1000 Corporate Drive, Suite 100
Address:	Houston, Texas 77132
Phone:	1-800-AWWG-LOG
Fax:	1-800-AWWG-FAX
Web:	www.awwg.com
E-Mail:	info@awwg.com

WELL INFORMATION

Operator:	ABC Oil Company
Well Name:	Smith #1
Field:	Wildcat
County:	Harris
State:	Texas
Surface Location:	1000' FSL & 1000' FEL
Section:	10
Township:	1S
Range:	1E
Permanent Datum:	Ground Level
Elevation:	100'
Log Measured From:	KB
Drilling Measured From:	KB
Elevation:	110'
Date:	01-Jan-2000
Run Number:	ONE
Depth Driller:	10000'
Depth Logger:	10000'
Bottom Log Interval:	10000'
Top Log Interval:	0'
Casing Driller Size @ Depth:	9 5/8" @ 1000'
Casing Logger:	1000'
Bit Size:	8 1/2"
Type Fluid in Hole:	Water
Density:	8.4
Viscosity:	28
Ph:	7
Fluid Loss:	10
Source of Sample:	Pit
Rm @ Measured Temp:	0.05 @ 70
Rmf @ Measured Temp:	0.04 @ 70
Rmc @ Measured Temp:	0.06 @ 70
Rm @ BHT:	0.03 @ 150
Time Since Circulation:	24
Time Since Stop:	24
Max Rec Temp:	150
Equipment Location:	1000
Recorded By:	J. Smith
Witnessed By:	J. Doe

NOTE THE CURVES CONTAINED ON THIS FILE ARE ORIGINAL DATA. THE ENTIRE SECTION CONTAINS GAMMA RAY, SONIC, AND DENSITY DATA.

BOREHOLE RECORD

Bit No.	Size	From	To
1	8 1/2"	0'	10000'

CASING RECORD

	Size	Wgt.	Grade	Top	Bottom
Surface	9 5/8"	36	J-55	0'	1000'
Production					

MAIN PASS 5" = 100'

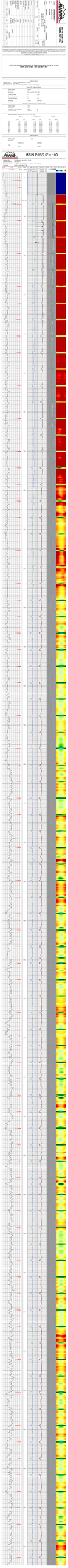

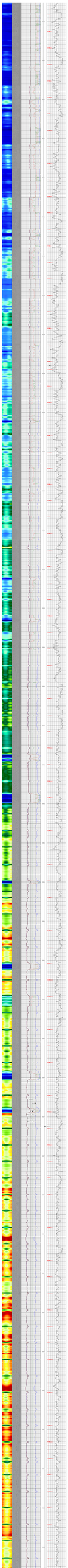

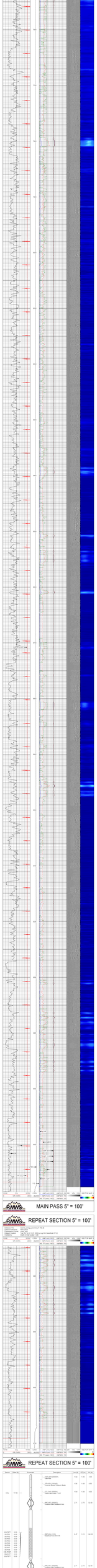
MAIN PASS 5" = 100'
REPEAT SECTION 5" = 100'
REPEAT SECTION 5" = 100'
REPEAT SECTION 5" = 100'