PHOENIX SURVEYS, INC.

COMPENSATED DENSITY
COMPENSATED NEUTRON
DUAL INDUCTION

Company
Well
Field
County
State/Prv

Company	Blue Chip Oil Inc.		
Well	State MRJV 1		
Field	Wattenberg		
County	Weld	State/Province	Colorado

Location
2217' FNL & 860' FWL
SW NW
Sec. 36, Twp. 7N, Rge. 67W

Other Services
None

Permanent Datum	GL	Elevation	4930
Log Measured From	KB		
Drilling Measured From	KB		

Elevation
K.B. 4942
D.F. 4941
G.L. 4930

Date	April 29, 2006		
Run Number	1		
Depth Driller	7500		
Depth Logger	7509		
Bottom Logged Interval	7509		
Top Log Interval	Casing		
Casing Driller	830		
Casing Logger	830		
Bit Size	7-7/8"		
Type Fluid in Hole	Chem Gel		
Density / Viscosity	9.5 / 55		
pH / Fluid Loss	9.0 / 8.0		
Source of Sample	Flowline		
Rm @ Meas. Temp	3.21 @ 71° F		
Rmf @ Meas. Temp	2.42 @ 71° F		
Rmc @ Meas. Temp	3.87 @ 71° F		
Source of Rmf / Rmc	Measure / Calc		
Rm @ BHT	1.34 @ 214° F		
Time Circulation Stopped	2100		
Time Logger on Bottom	1800		
Maximum Recorded Temperature	214° F		
Equipment Number	4300		
Location	Brighton, CO		
Recorded By	Randy Conley		
Witnessed By	Chris Katselas	Tim Hager	

<<< Fold Here >>>

All interpretations are opinions based on inferences from electrical or other measurements and we cannot and do not guarantee the accuracy or correctness of any interpretation, and we shall not, except in the case of gross or willful negligence on our part, be liable or responsible for any loss, costs, damages, or expenses incurred or sustained by anyone resulting from any interpretation made by any of our officers, agents or employees. These interpretations are also subject to our general terms and conditions set out in our current Price Schedule.

Comments

Annular volume calculated for 4-1/2" casing
Ensign Drilling Rig 31
Thank you for using Phoenix Surveys!!
API #: 05-123-23706-00

Database File: 6039.db
Dataset Pathname: pass4
Presentation Format: pdc1
Dataset Creation: Sat Apr 29 18:10:50 2006 by Log Open-Cased 051020
Charted by: Depth in Feet scaled 1:240

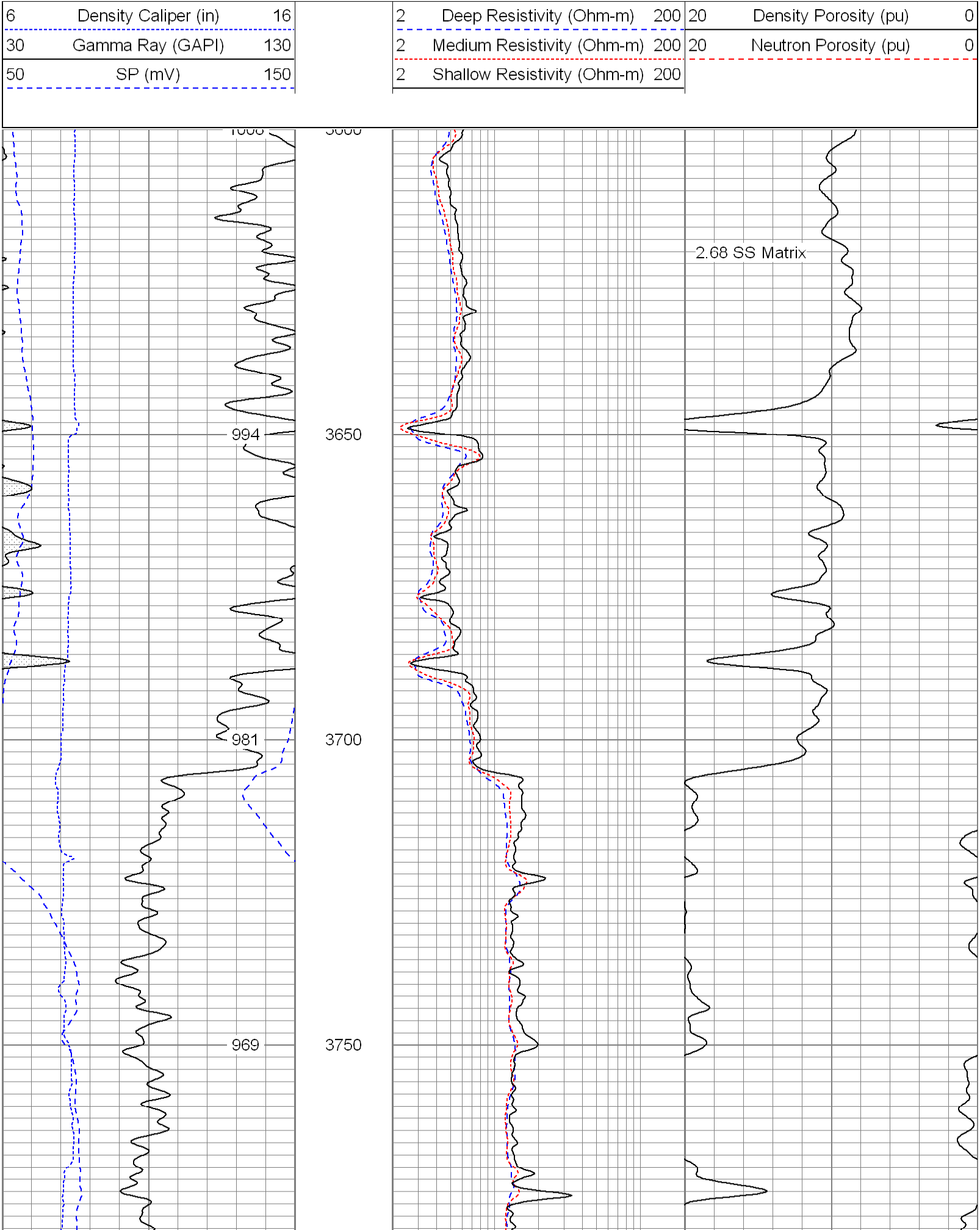

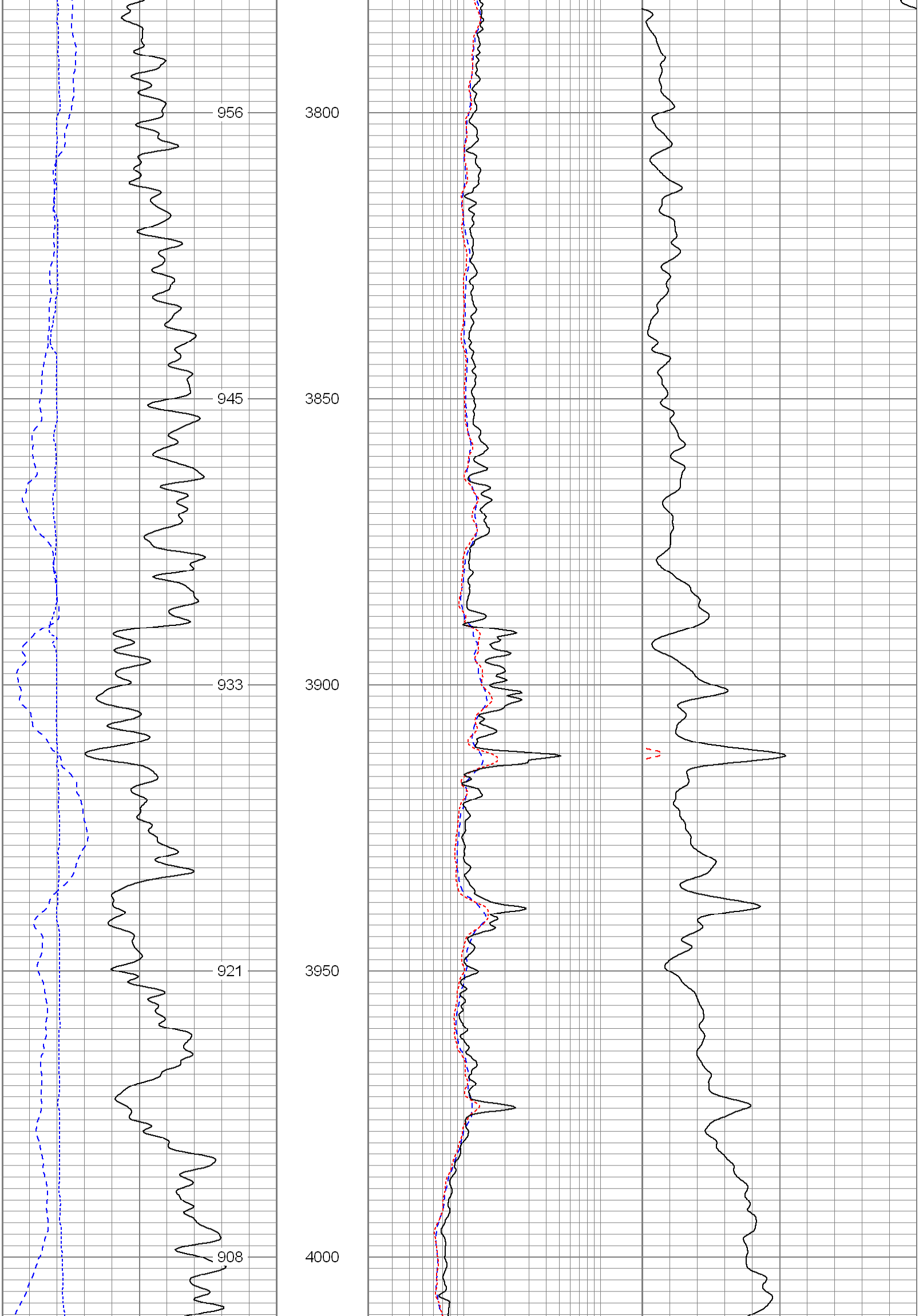

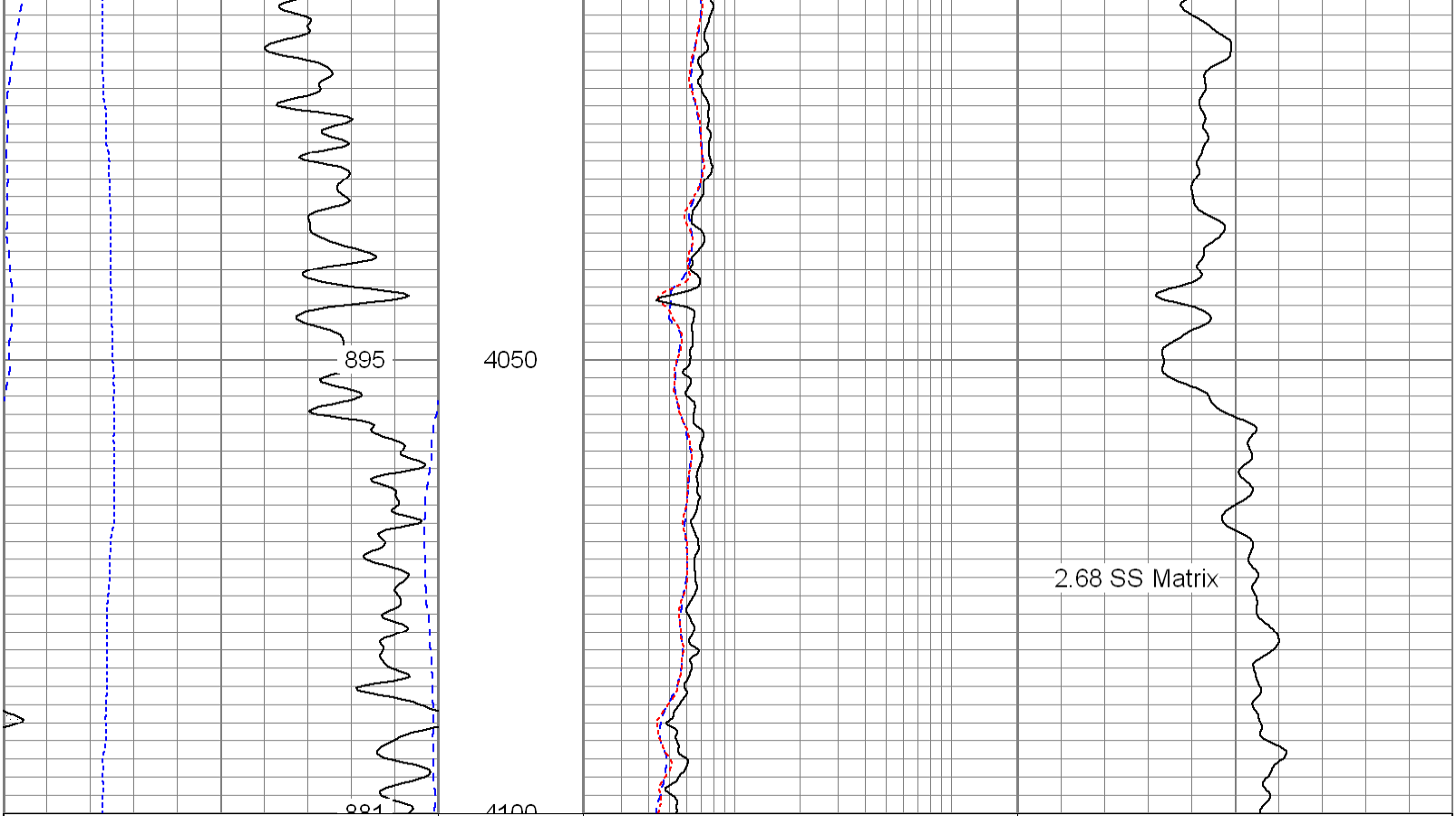

6 Density Caliper (in) 16	2 Deep Resistivity (Ohm-m) 200	20 Density Porosity (pu) 0
30 Gamma Ray (GAPI) 130	2 Medium Resistivity (Ohm-m) 200	20 Neutron Porosity (pu) 0
50 SP (mV) 150	2 Shallow Resistivity (Ohm-m) 200	

Database File: 6039.db
Dataset Pathname: pass4
Presentation Format: pdc1
Dataset Creation: Sat Apr 29 18:10:50 2006 by Log Open-Cased 051020
Charted by: Depth in Feet scaled 1:240

6 Density Caliper (in) 16	2 Deep Resistivity (Ohm-m) 200	20 Density Porosity (pu) 0
30 Gamma Ray (GAPI) 130	2 Medium Resistivity (Ohm-m) 200	20 Neutron Porosity (pu) 0
50 SP (mV) 150	2 Shallow Resistivity (Ohm-m) 200	

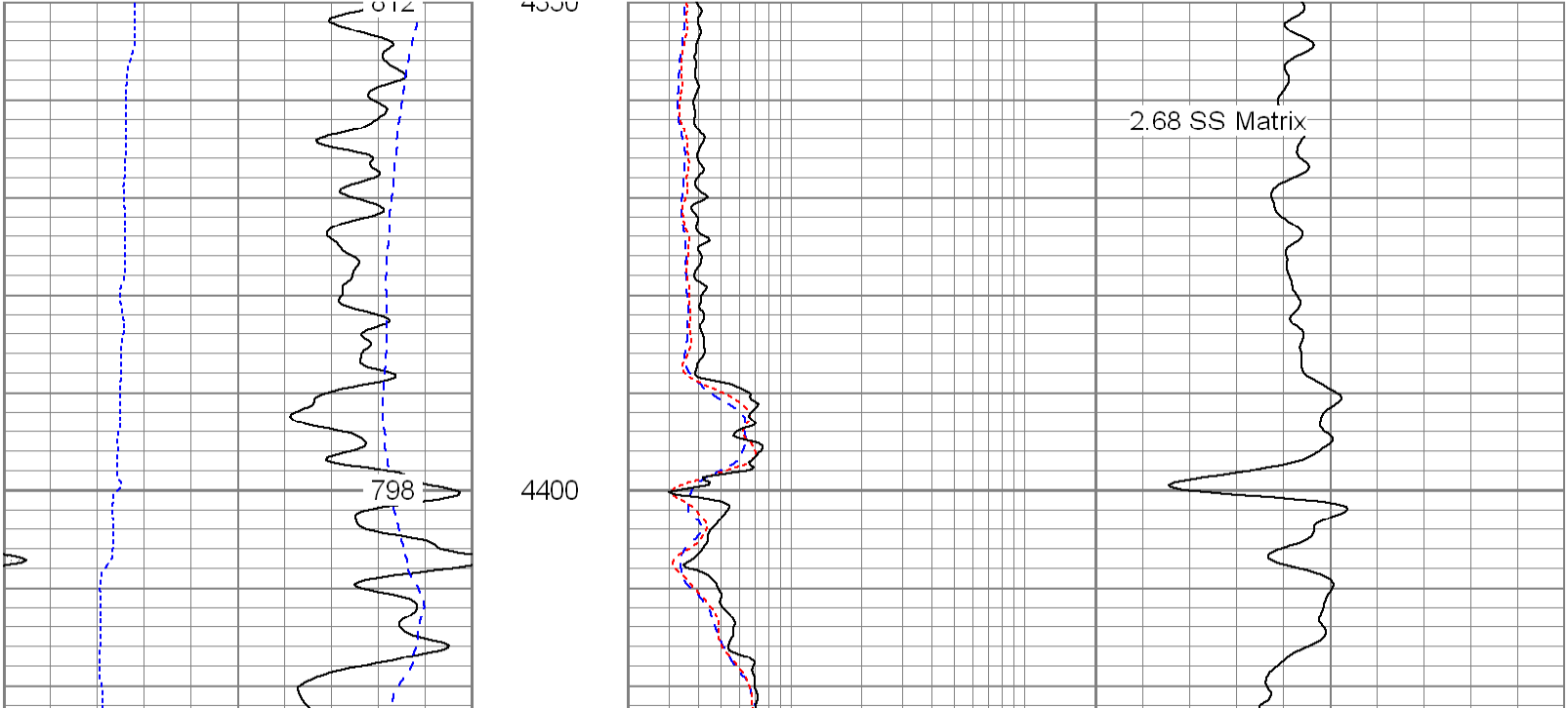

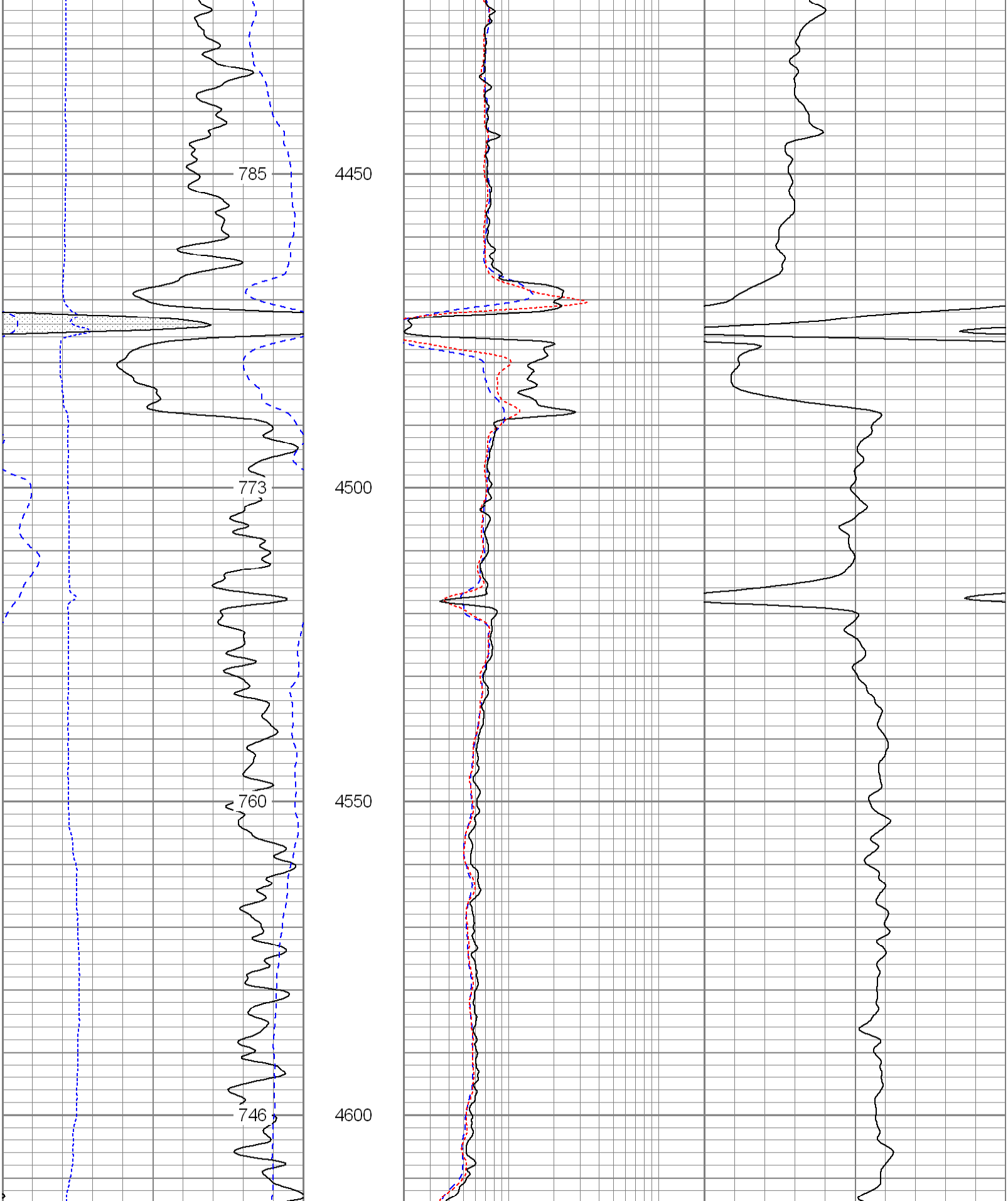

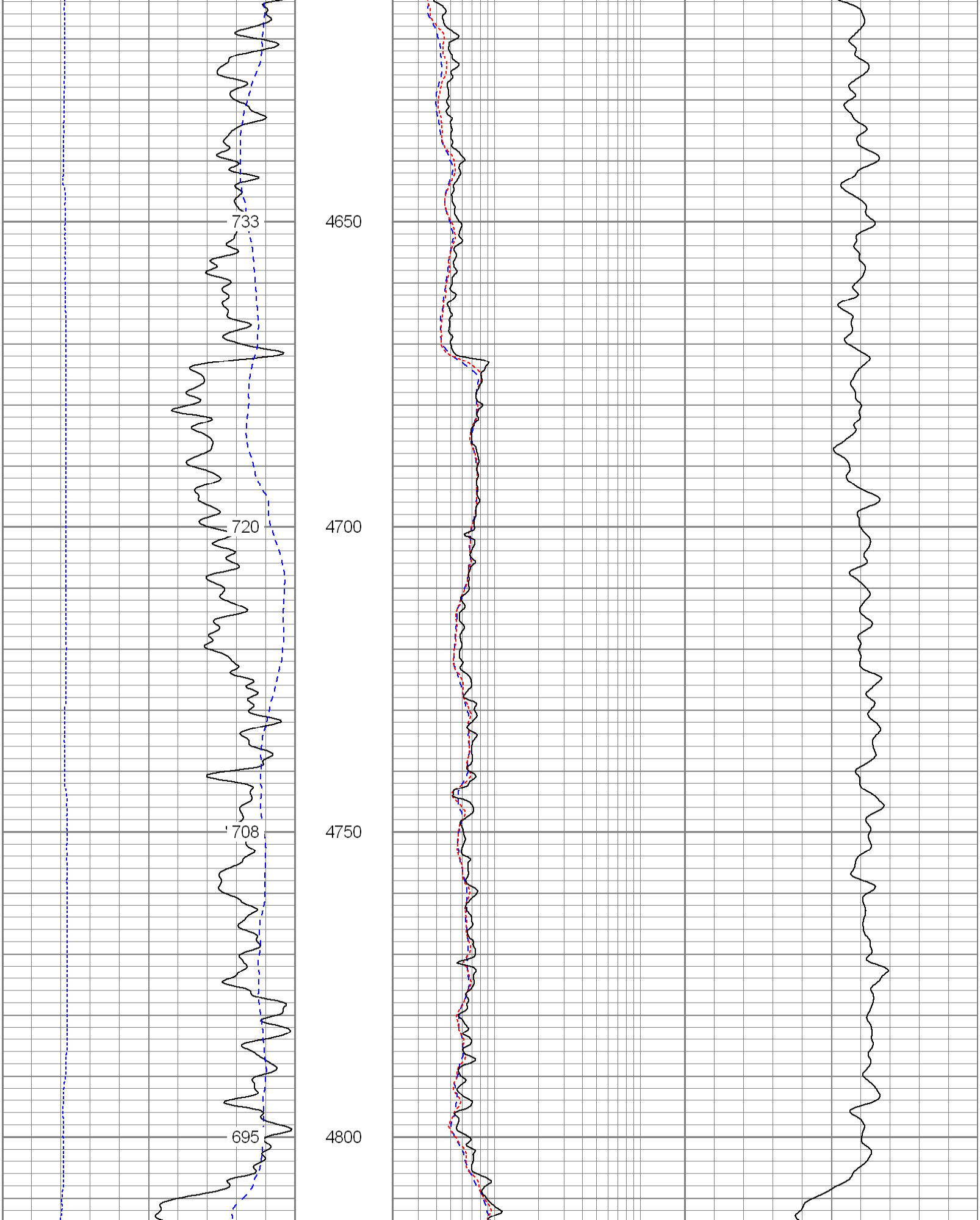

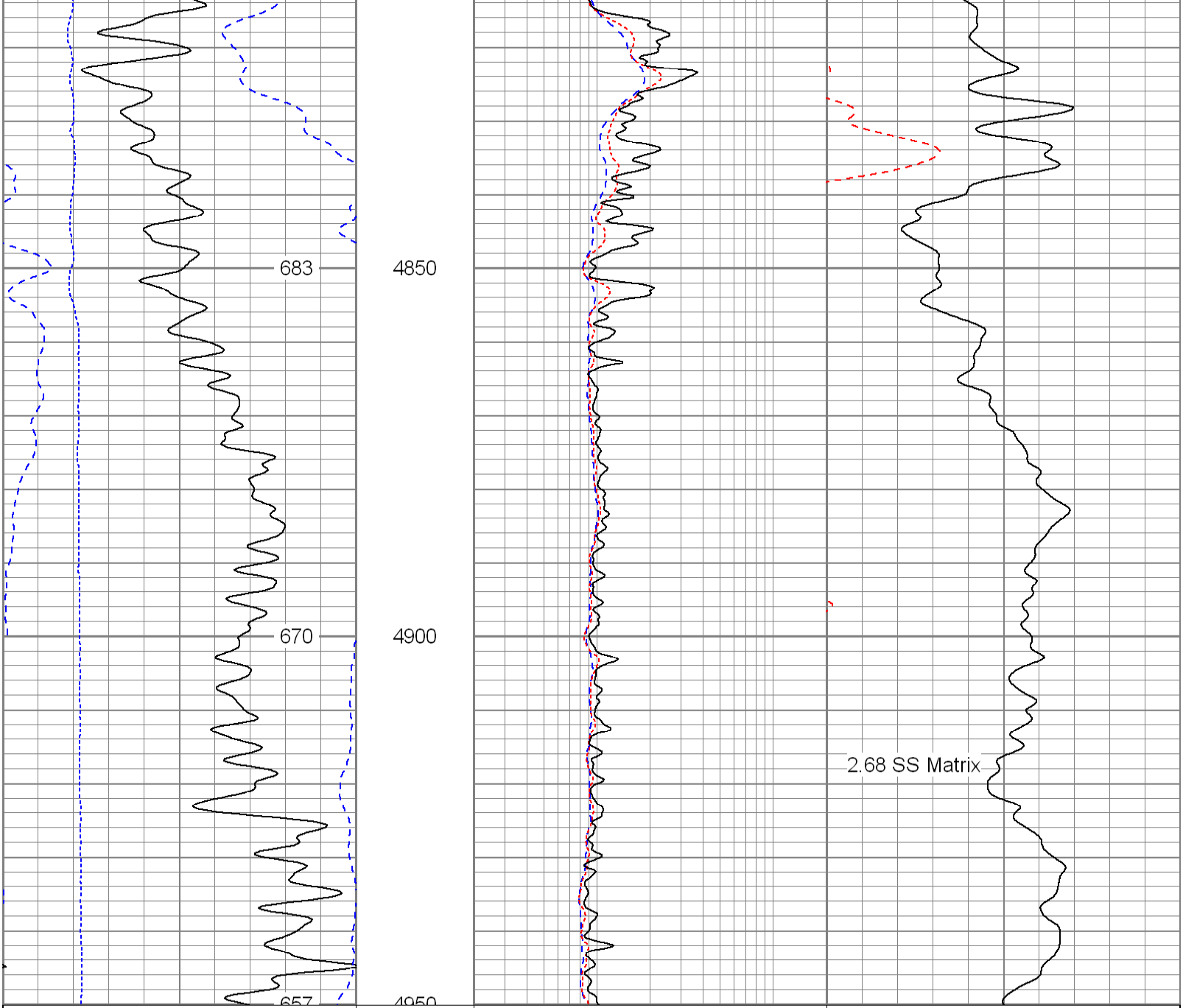

6 Density Caliper (in) 16	2 Deep Resistivity (Ohm-m) 200	20 Density Porosity (pu) 0
30 Gamma Ray (GAPI) 130	2 Medium Resistivity (Ohm-m) 200	20 Neutron Porosity (pu) 0
50 SP (mV) 150	2 Shallow Resistivity (Ohm-m) 200	

Database File:	6039.db
Dataset Pathname:	pass4
Presentation Format:	pdc
Dataset Creation:	Sat Apr 29 18:10:50 2006 by Log Open-Cased 051020
Charted by:	Depth in Feet scaled 1:240

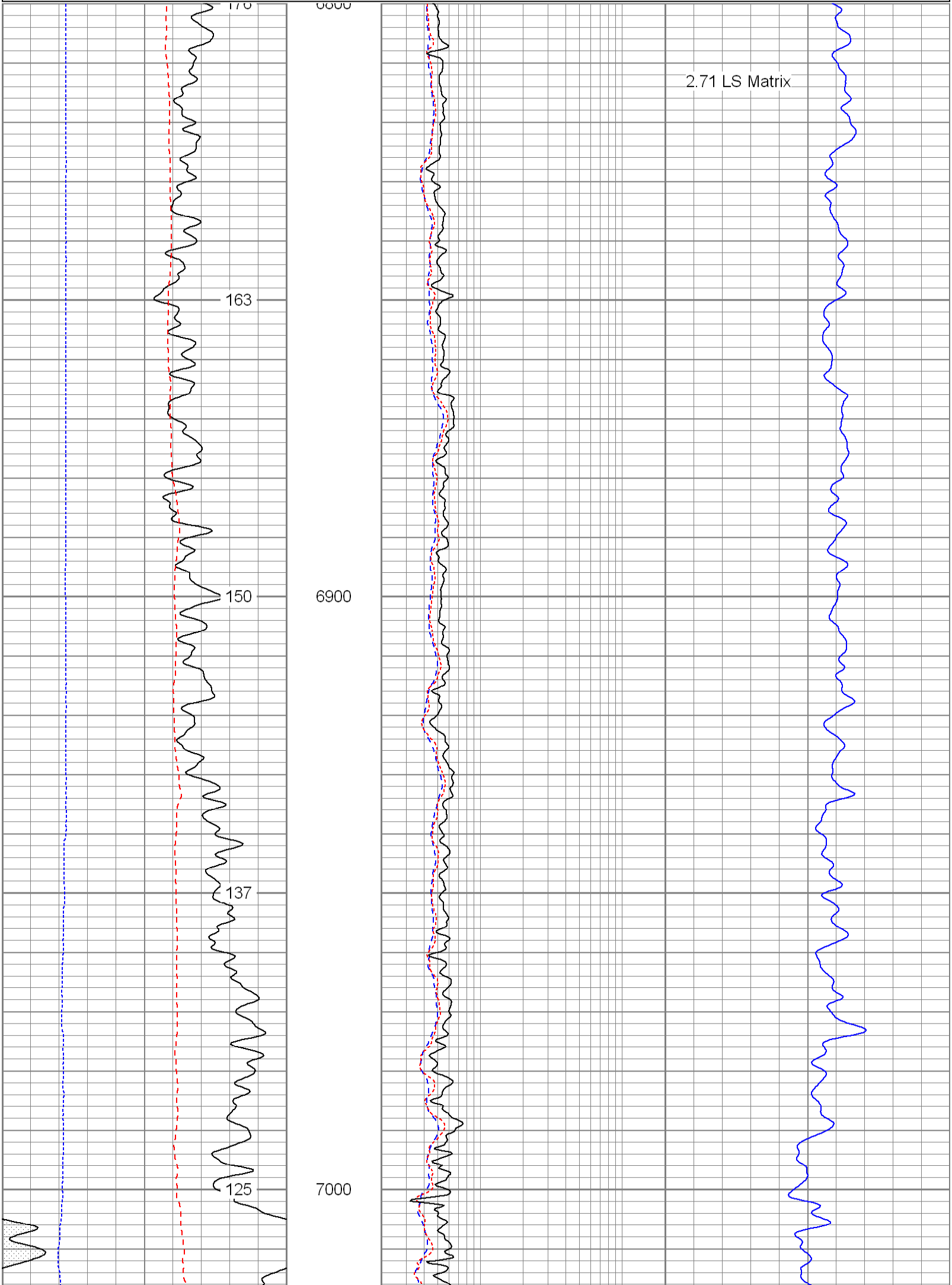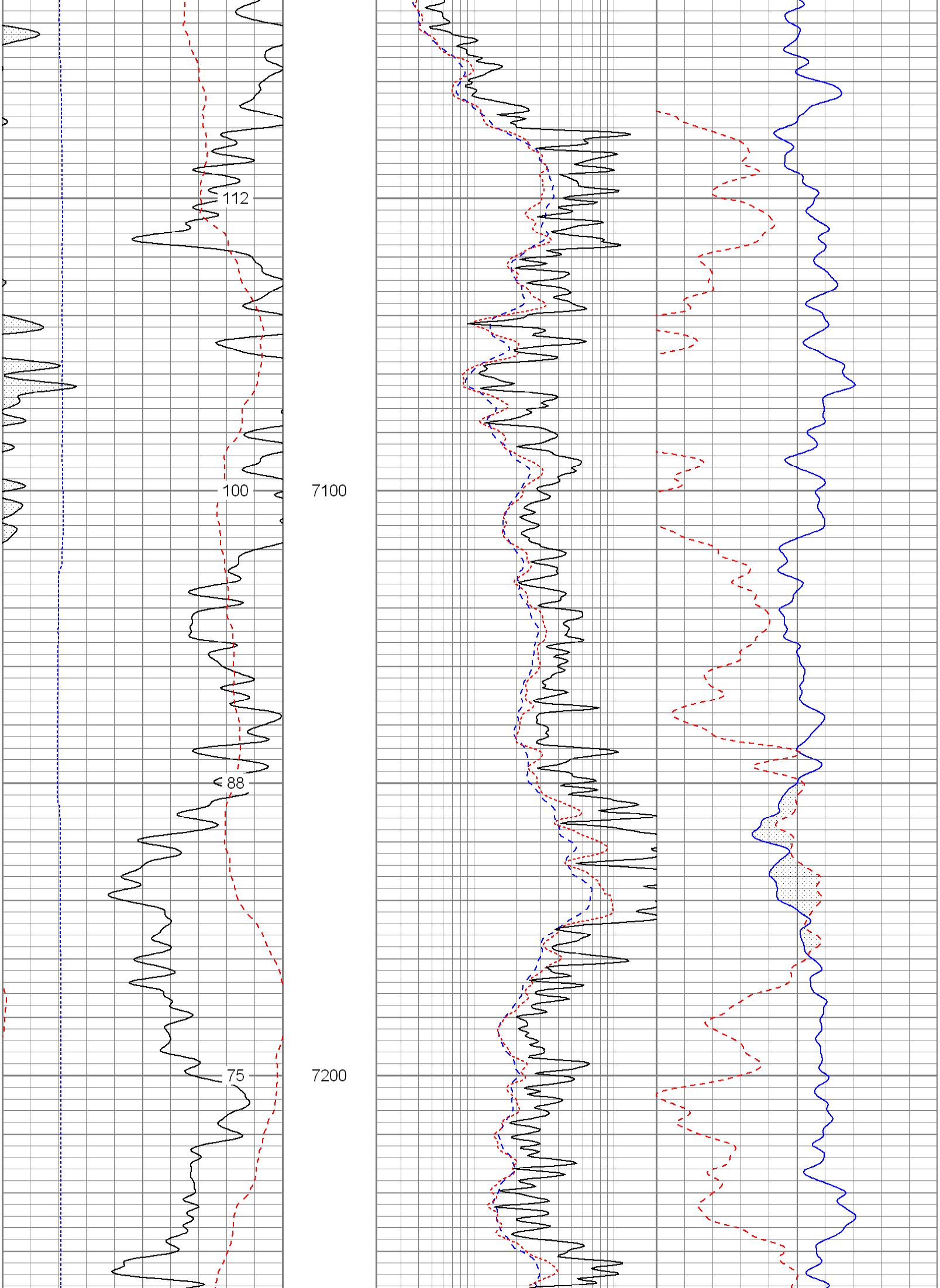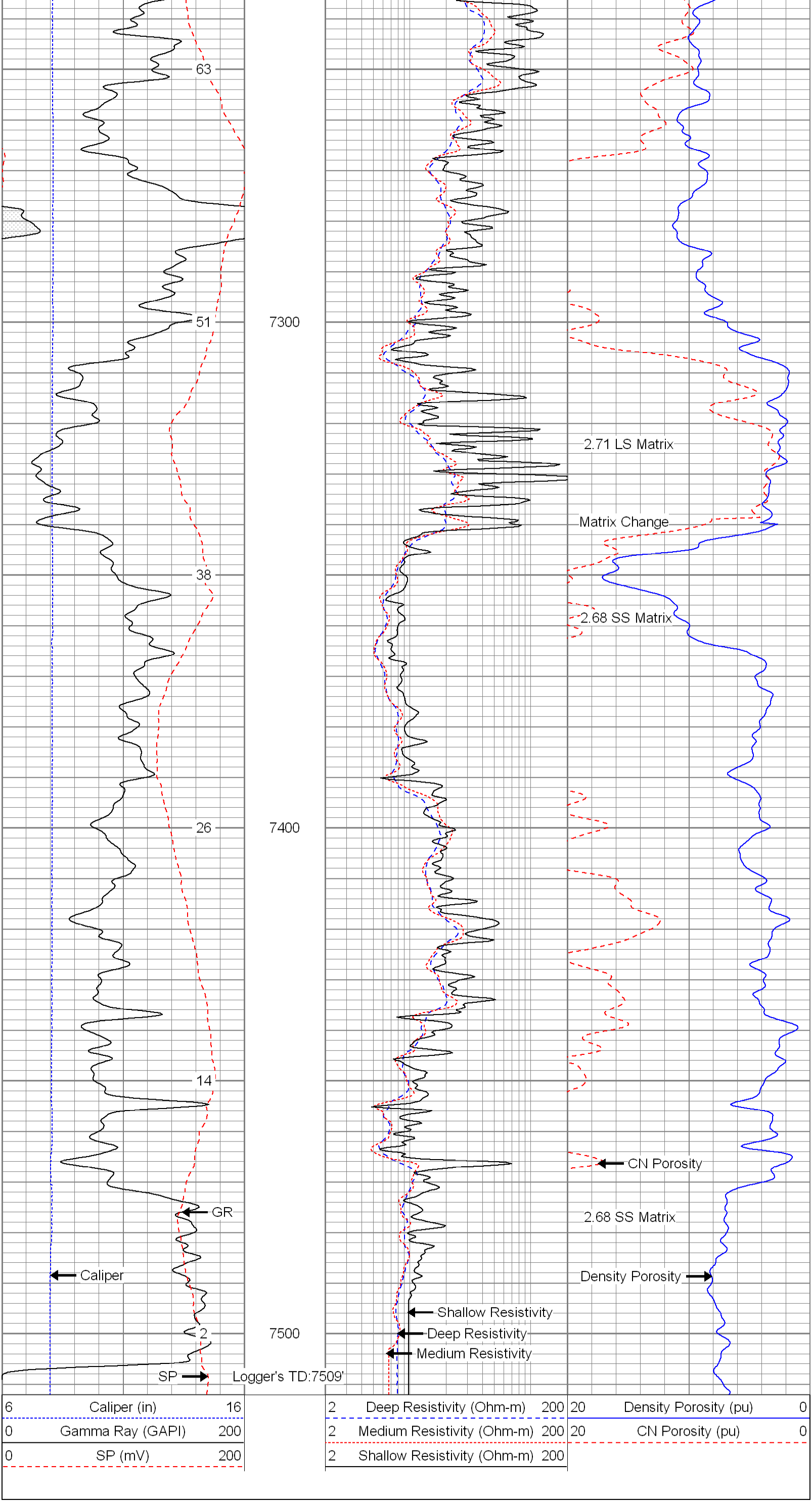6 Caliper (in) 16	2 Deep Resistivity (Ohm-m) 200	20 Density Porosity (pu) 0
0 Gamma Ray (GAPI) 200	2 Medium Resistivity (Ohm-m) 200	20 CN Porosity (pu) 0
0 SP (mV) 200	2 Shallow Resistivity (Ohm-m) 200