PHOENIX SURVEYS, INC.

COMPENSATED DENSITY
COMPENSATED NEUTRON
DUAL INDUCTION

Company	EnCana Oil & Gas (USA) Inc.
Well	Wiggett 4-0-13
Field	Wattenberg
County	Boulder
State/Province	Colorado
Location	305' FNL & 2428' FEL NW NE Sec 13, Twp 1N, Rge 69W
Other Services	None

Company
Well
Field
County
State/Prv

Permanent Datum	GL	Elevation	5019
Log Measured From	KB		
Drilling Measured From	KB		

Elevation
K.B. 5034
D.F. 5033
G.L. 5019

Date	April 27, 2008		
Run Number	1		
Depth Driller	8364		
Depth Logger	8363		
Bottom Logged Interval	8363		
Top Log Interval	Casing		
Casing Driller	726		
Casing Logger	726		
Bit Size	7-7/8"		
Type Fluid in Hole	Chem Gel		
Density / Viscosity	9.7 / 59		
pH / Fluid Loss	7.5 / 8.8		
Source of Sample	Flowline		
Rm @ Meas. Temp	3.25 @ 75° F		
Rmf @ Meas. Temp	2.78 @ 75° F		
Rmc @ Meas. Temp	3.89 @ 75° F		
Source of Rmf / Rmc	Measure / Calc		
Rm @ BHT	1.01 @ 225° F		
Time Circulation Stopped	0200		
Time Logger on Bottom	1350		
Maximum Recorded Temperature	223° F		
Equipment Number	4800		
Location	Brighton, CO		
Recorded By	Ian Harris		
Witnessed By	Don Buckles		

<<< Fold Here >>>

All interpretations are opinions based on inferences from electrical or other measurements and we cannot and do not guarantee the accuracy or correctness of any interpretation, and we shall not, except in the case of gross or willful negligence on our part, be liable or responsible for any loss, costs, damages, or expenses incurred or sustained by anyone resulting from any interpretation made by any of our officers, agents or employees. These interpretations are also subject to our general terms and conditions set out in our current Price Schedule.

Comments

Annular volume calculated for 4.5" casing
Cade Drilling Rig 22
Thank you for using Phoenix Surveys!!
API #: 05-013-06565-00

Database File:	8657.db
Dataset Pathname:	pass3
Presentation Format:	encana1
Dataset Creation:	Sun Apr 27 14:39:21 2008
Charted by:	Depth in Feet scaled 1:240

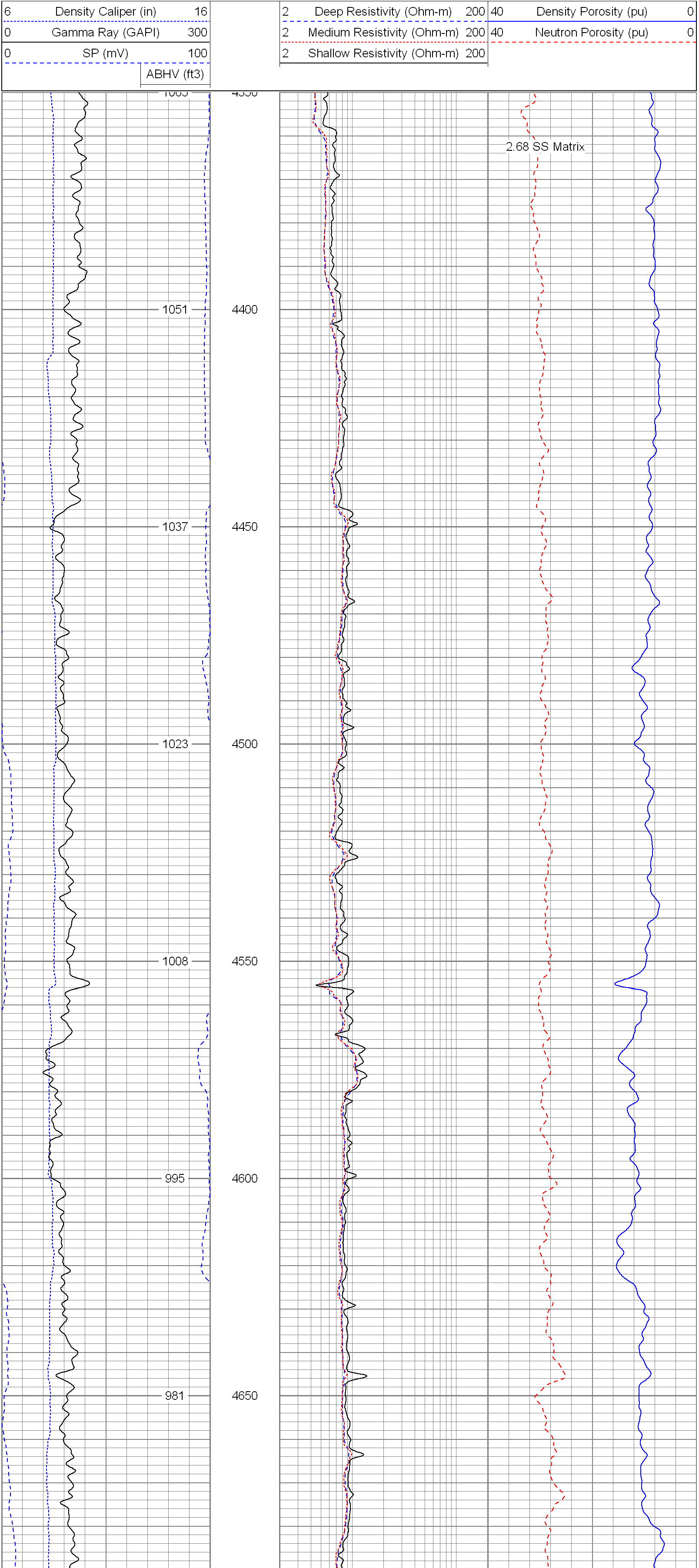

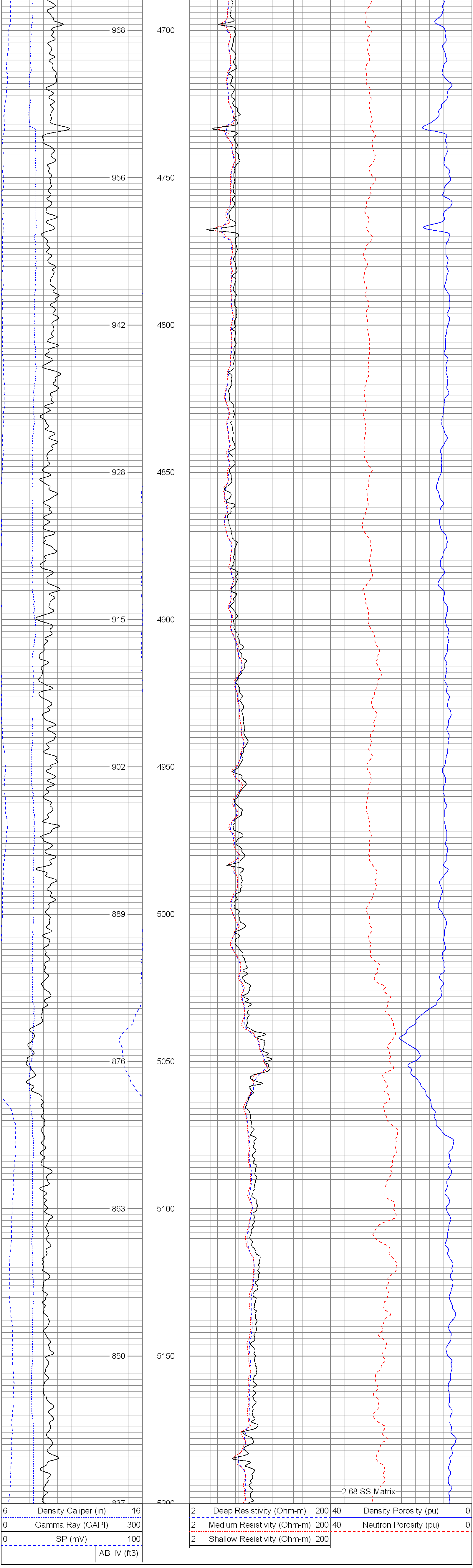

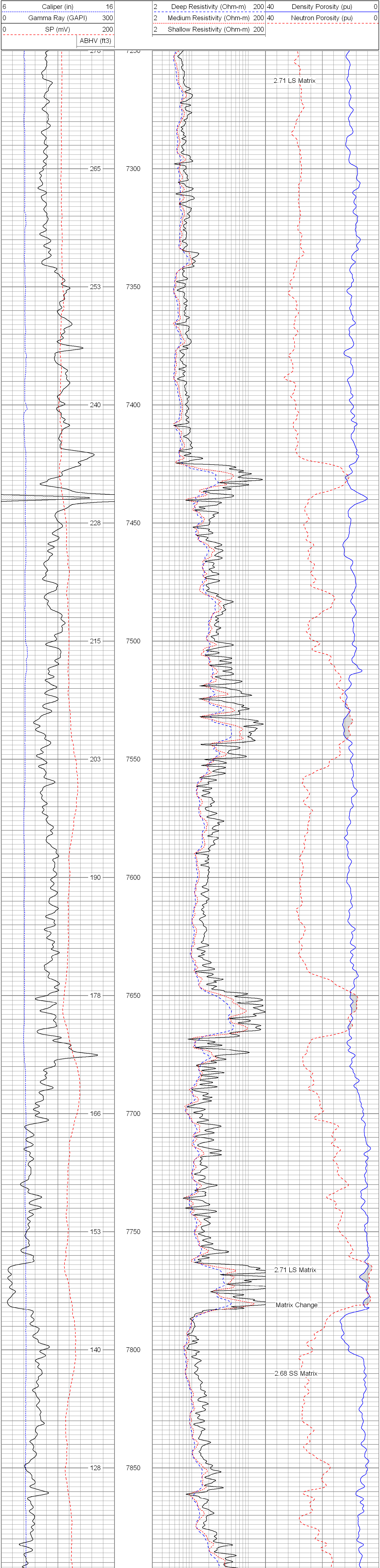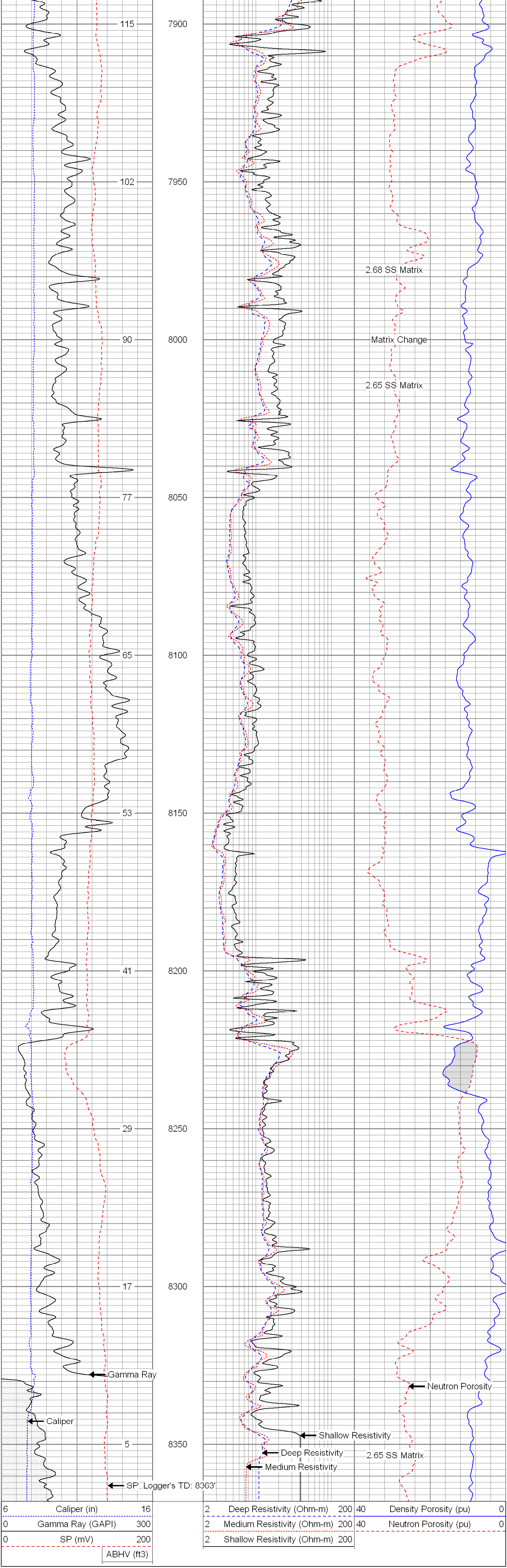Database File:	8657.db
Dataset Pathname:	pass3.1
Presentation Format:	encana
Dataset Creation:	Sun Apr 27 14:02:47 2008 by Calc Open-Cased 070814
Charted by:	Depth in Feet scaled 1:240