J-W WIRELINE COMPANY

GAMMA RAY CCL
CEMENT BOND VDL

Company KERR-McGEE OIL & GAS ONSHORE LP.
Well NELSON 6-35
Field WATTENBERG
County WELD
State CO

Company KERR-McGEE OIL & GAS ONSHORE LP.
Well NELSON 6-35
Field WATTENBERG
County WELD State CO

Location: API # : 05-123-30645-0000

SHL: 1535' FNL & 1579' FWL SENW
EST. BHL: 2105' FNL & 2108' FWL SENW
SEC 35 TWP 2N RGE 68W

Other Services

Permanent Datum	GL	Elevation	4959
Log Measured From	KB		
Drilling Measured From	KB		

Elevation
K.B. 4976
D.F. 4975
G.L. 4959

Date	APRIL-14-2010		
Run Number	ONE		
Depth Driller	7891		
Depth Logger	7809		
Bottom Logged Interval	7806		
Top Log Interval	2400		
Open Hole Size	------------------------		
Type Fluid	WATER		
Density / Viscosity	------------------------		
Max. Recorded Temp.	213 F		
Estimated Cement Top	2616		
Time Well Ready	------------------------		
Time Logger on Bottom	------------------------		
Equipment Number	581		
Location	STERLING CO		
Recorded By	MIKE MEISNER		
Witnessed By	LEWIS CAMP		

Borehole Record				Tubing Record			
Run Number	Bit	From	To	Size	Weight	From	To

Casing Record	Size	Wgt/Ft	Top	Bottom
Surface String				
Prot. String				
Production String	4 1/2			
Liner				

<<< Fold Here >>>

All interpretations are opinions based on inferences from electrical or other measurements and we cannot and do not guarantee the accuracy or correctness of any interpretation, and we shall not, except in the case of gross or willful negligence on our part, be liable or responsible for any loss, costs, damages, or expenses incurred or sustained by anyone resulting from any interpretation made by any of our officers, agents or employees. These interpretations are also subject to our general terms and conditions set out in our current Price Schedule.

Comments

CORRECTED DOWN 4' TO PSI OPENHOLE DATED MARCH-5-2010

Database File: nelson 6-35.db
Dataset Pathname: merge1
Presentation Format: scbl_dr
Dataset Creation: Wed Apr 14 11:06:58 2010
Charted by: Depth in Feet scaled 1:240

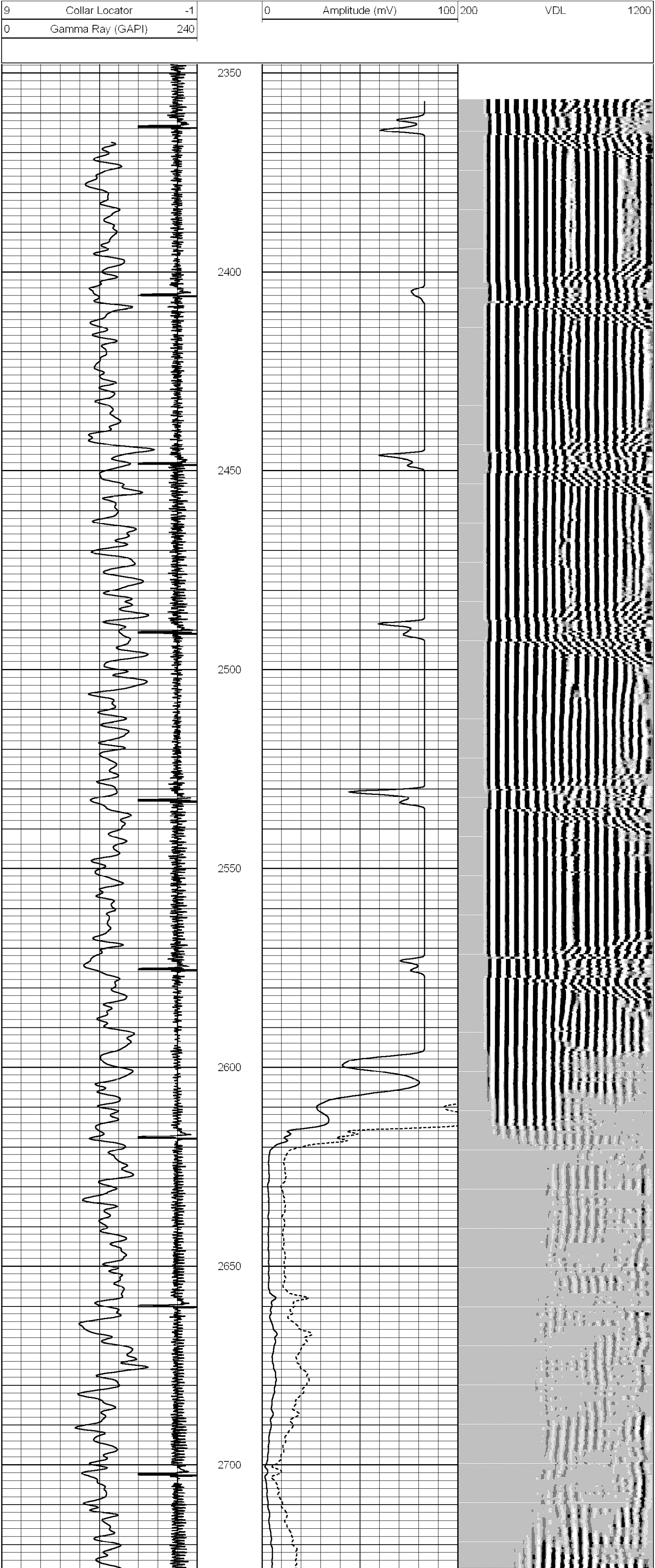

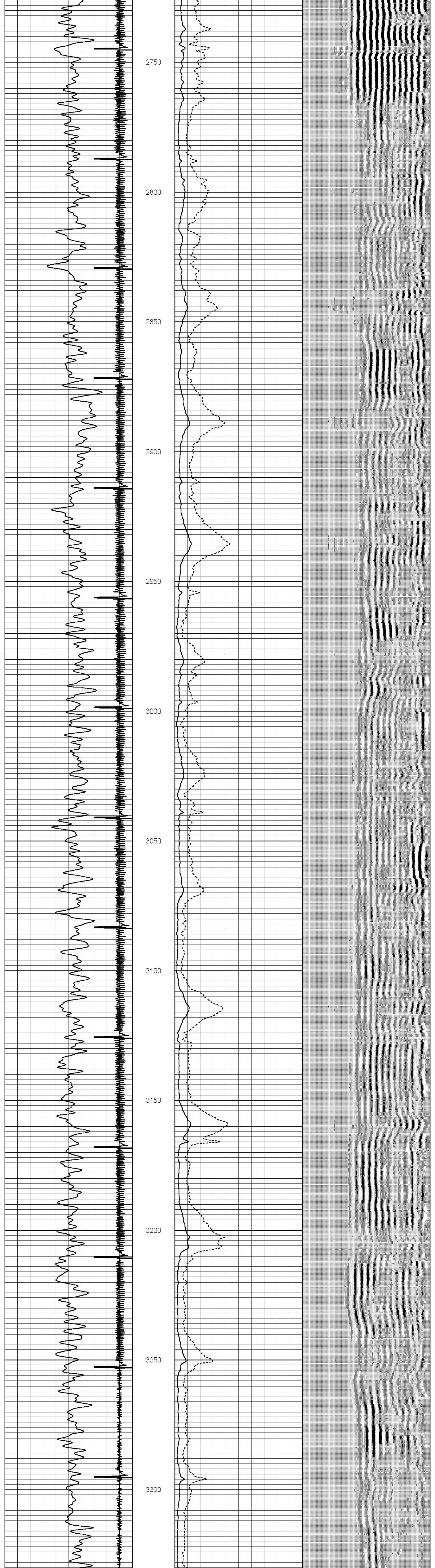

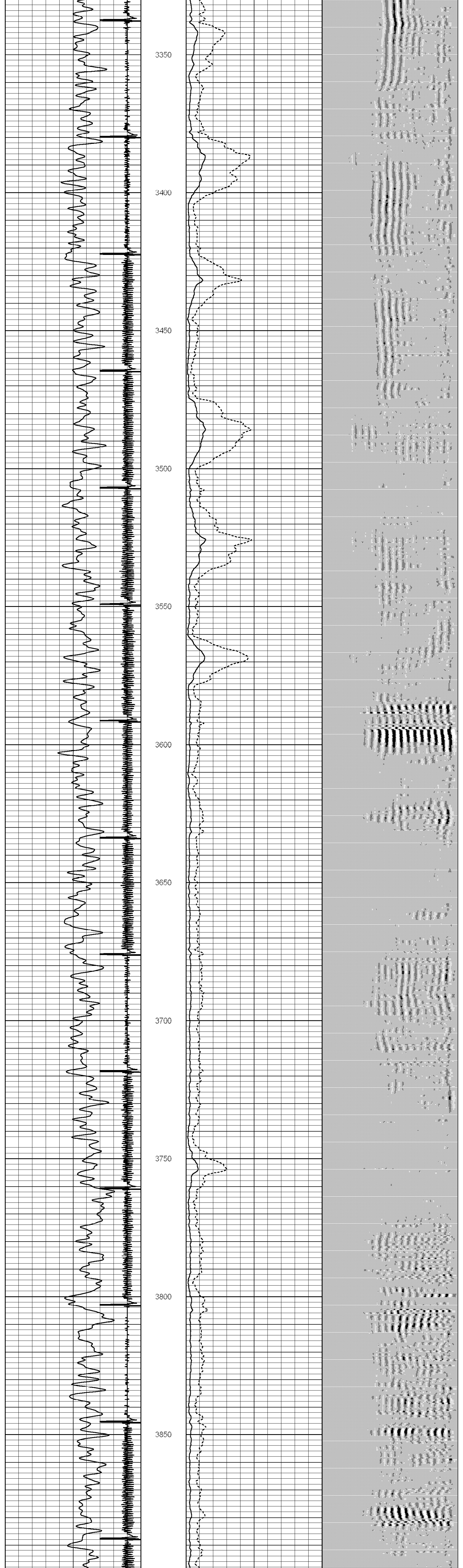

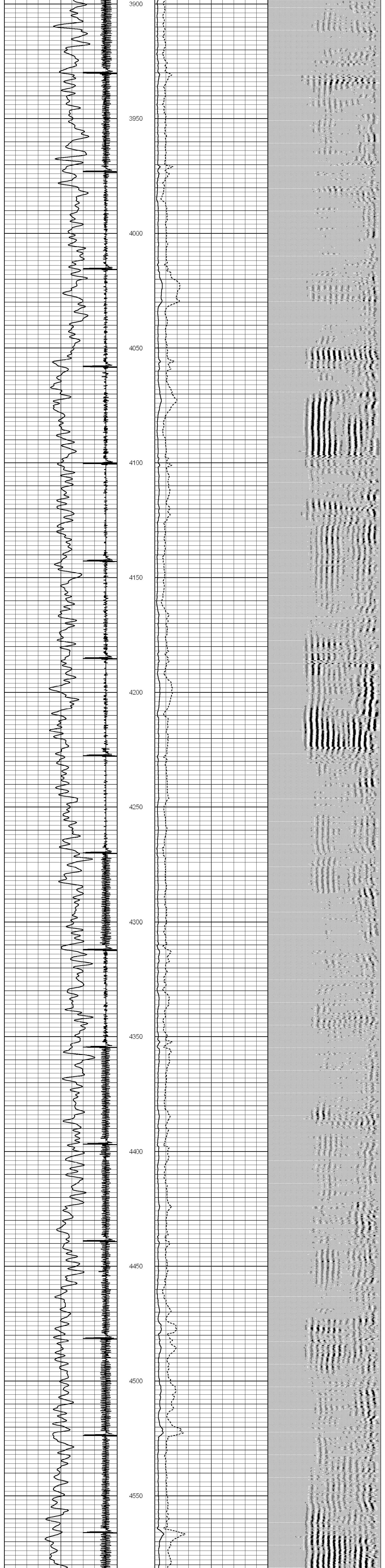

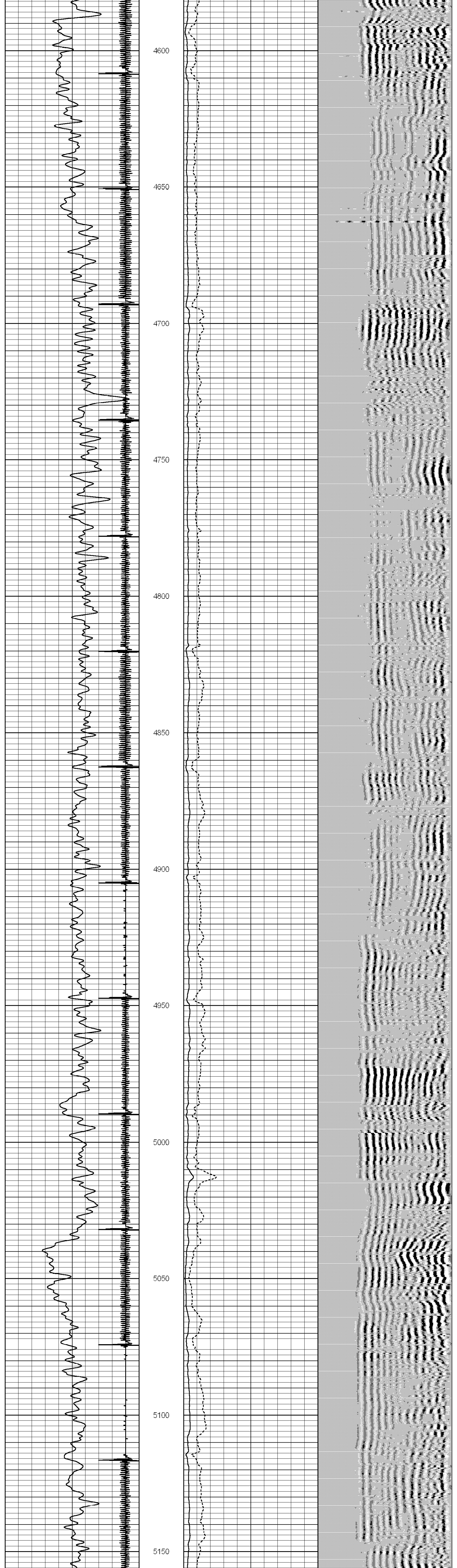

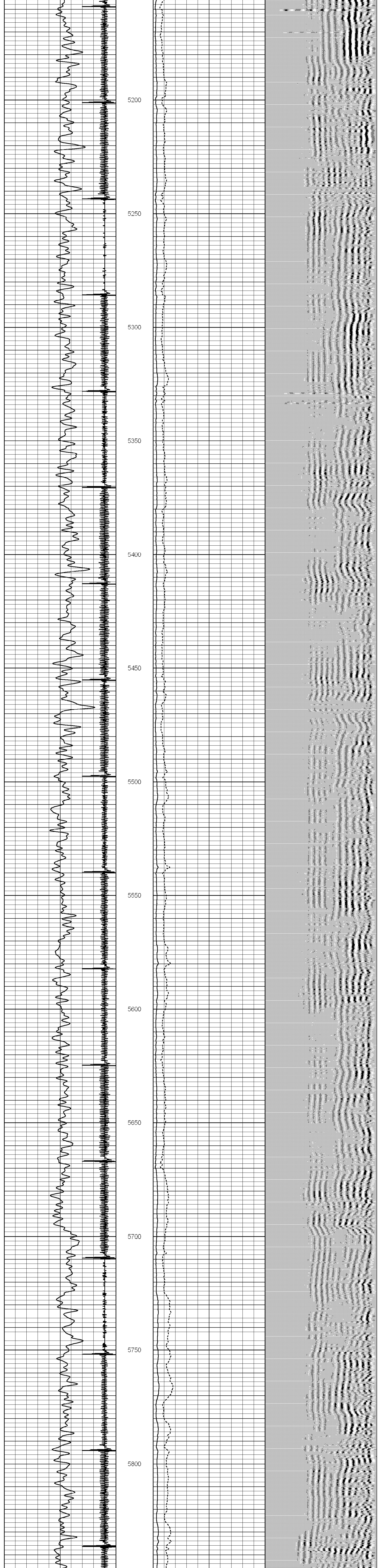

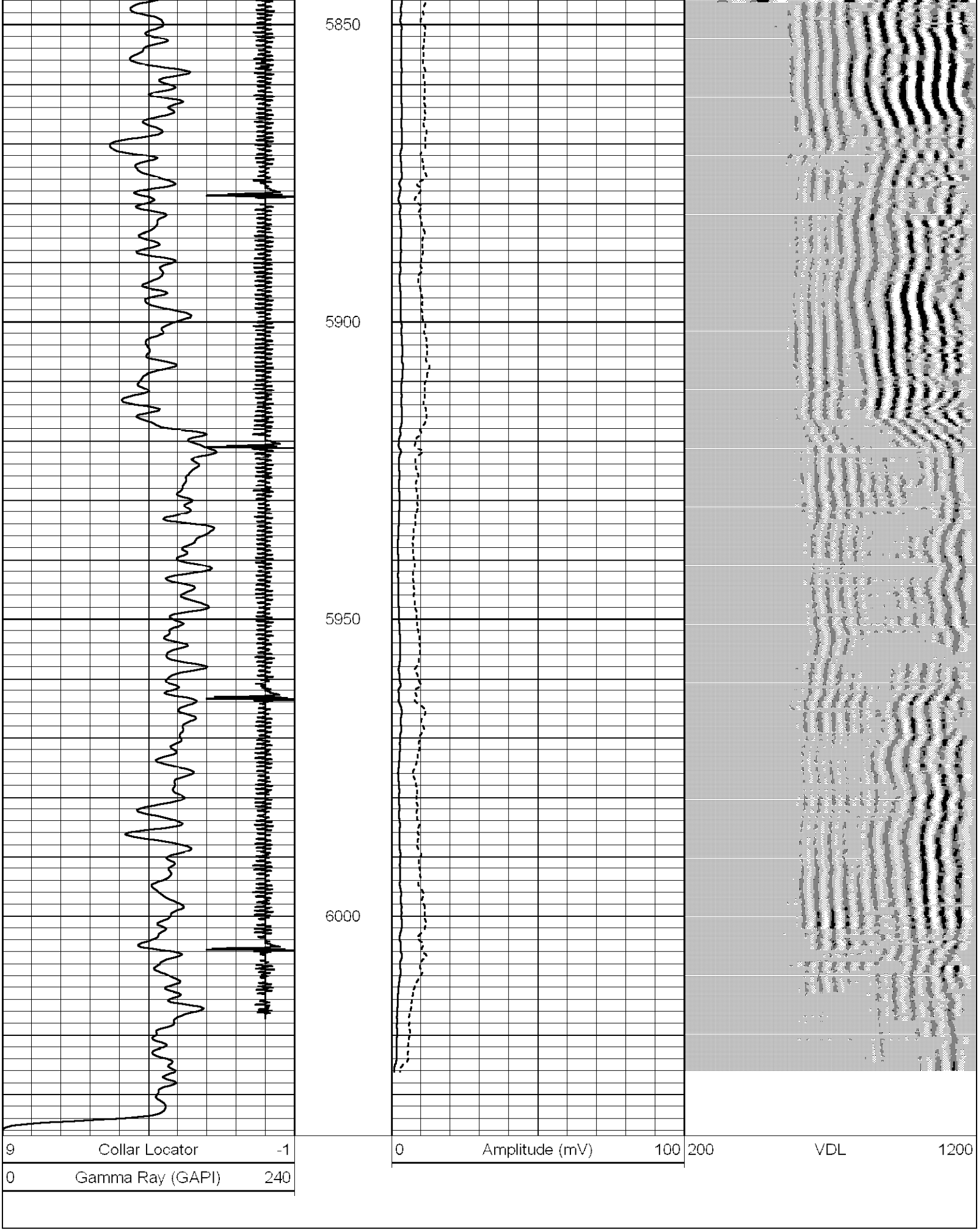

Database File: nelson 6-35.db
Dataset Pathname: pass2
Presentation Format: scbl_dr
Dataset Creation: Wed Apr 14 09:32:30 2010 by Log Std Casedhole 07122
Charted by: Depth in Feet scaled 1:240

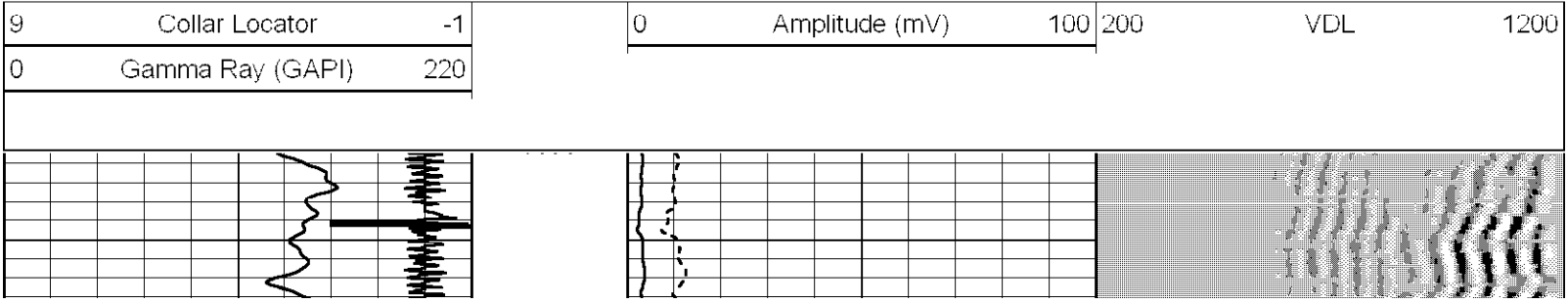

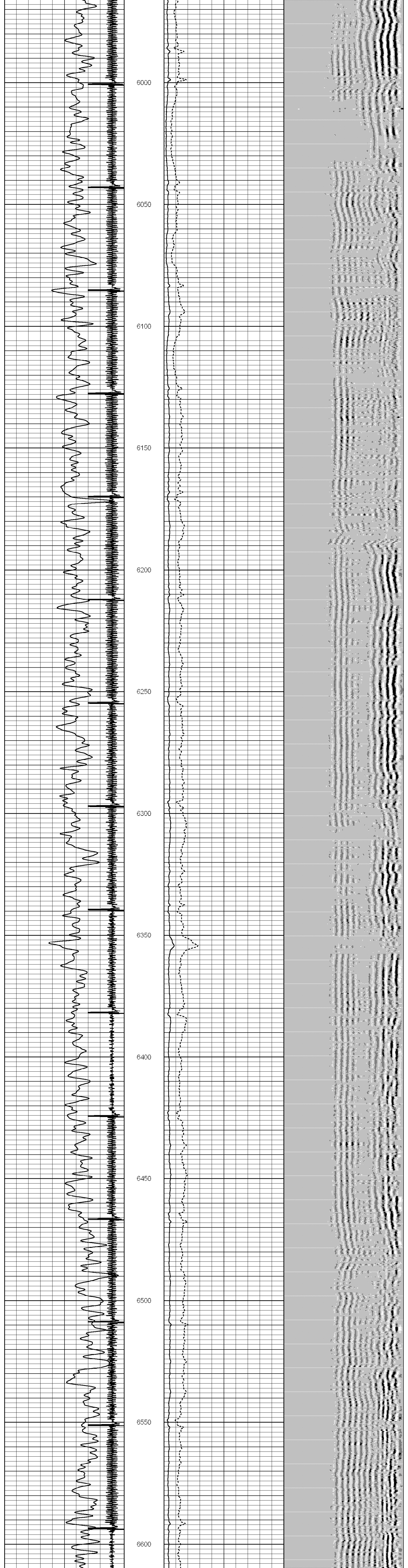
6000
6050
6100
6150
6200
6250
6300
6350
6400
6450
6500
6550
6600

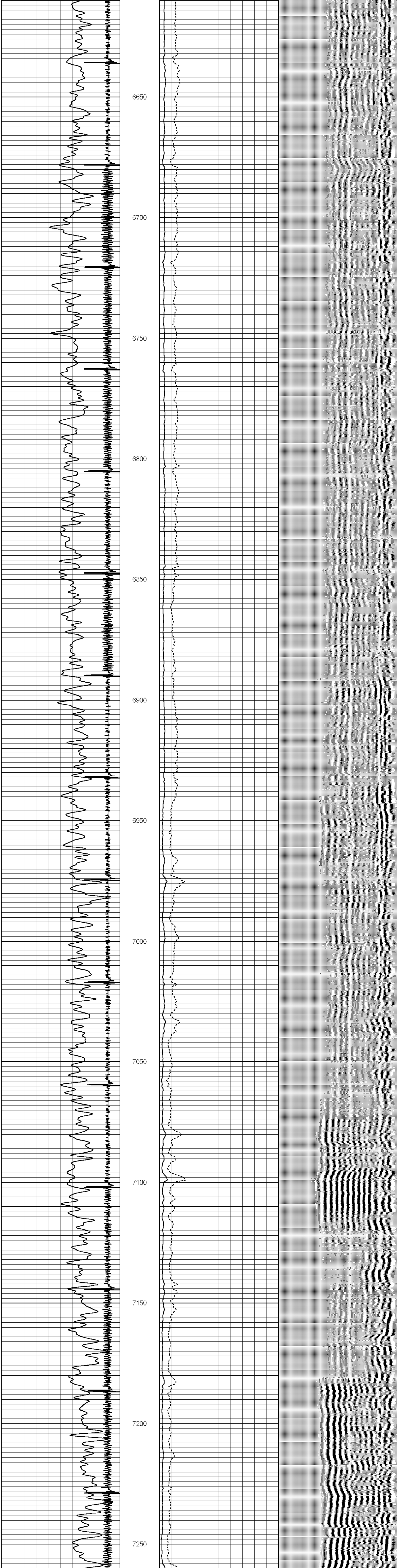
6650
6700
6750
6800
6850
6900
6950
7000
7050
7100
7150
7200
7250

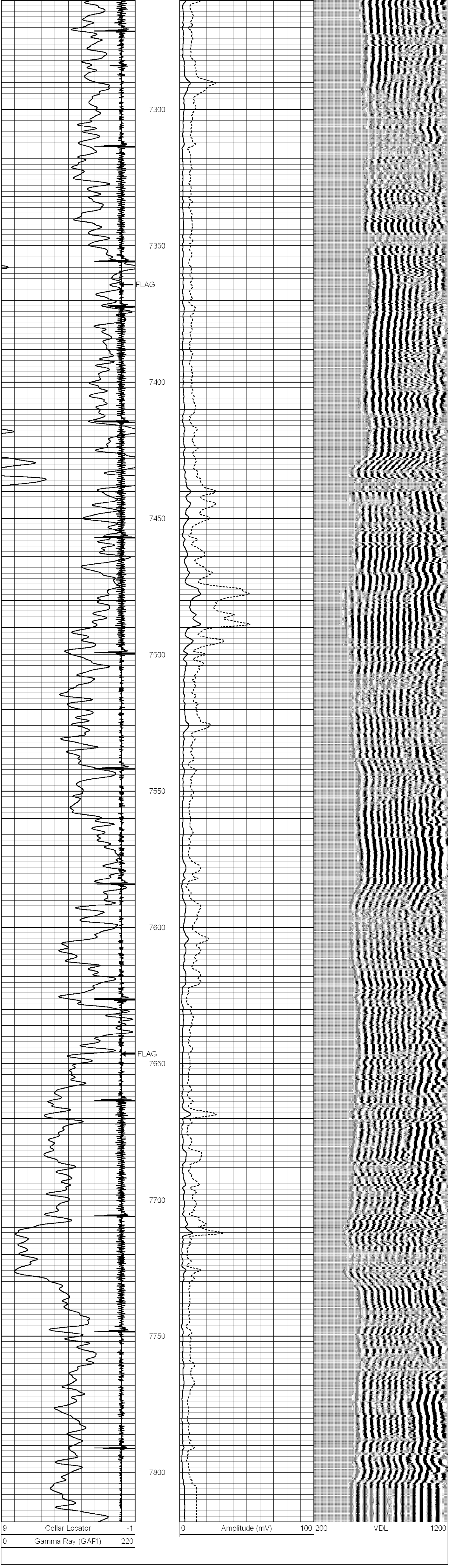
7300
7350
FLAG
7400
7450
7500
7550
7600
FLAG
7650
7700
7750
7800
9 Collar Locator -1
0 Gamma Ray (GAPI) 220
0 Amplitude (mV) 100
200 VDL 1200