

Hydrology Map

CONRAD 24-05 3N45W

SE¼ SW¼ SECTION 5, TOWNSHIP 3 NORTH, RANGE 45 WEST OF THE 6TH PRINCIPAL MERIDIAN






1. Proposed Well CONRAD 24-05 3N45W.

2. Operational Disturbance Area.

There are No Surface Waters Within a 1000' Radius of the Operational Disturbance Area of the Proposed Oil and Gas Location.

Legend

-  Proposed Well
-  Disturbance Area

 1000' Radius

Reference Location

** All Measurements are Made from
Reference Well

CONRAD 24-05 3N45W **

LAT: 40.251479° LONG: -102.425931° (NAD 83)
Elevation: 3845 Feet



Use our resources to find yours!
www.petro-fs.com
(303) 928-7128

Field Date: 08/24/2010
Drafting Date: 08/28/2010
Drafter: DMM
Checked By: BHF

Data Sources:
- Topo courtesy of USGS

Prepared for:

