

# WEXPRO COMPANY

POWDER WASH GOVERNMENT #15, #16, #17 & MUSSER #34 & #42

LOCATED IN MOFFAT COUNTY, COLORADO

SECTION 5, T11N, R97W, 6th P.M.




PHOTO: VIEW FROM CORNER #5 TO LOCATION CENTER STAKES

CAMERA ANGLE: NORTHEASTERLY



PHOTO: VIEW FROM BEGINNING OF PROPOSED ACCESS

CAMERA ANGLE: NORTHWESTERLY



- Since 1964 -

**UELS**

Uintah Engineering & Land Surveying

85 South 200 East Vernal, Utah 84078  
(435) 789-1017 \* FAX (435) 789-1813

**LOCATION PHOTOS**

**07** **25** **08**  
MONTH DAY YEAR

TAKEN BY: D.K.

DRAWN BY: J.J.

REVISED: 08-26-10

PHOTO

**P1**




# WEXPRO COMPANY

**POWDER WASH GOVERNMENT #15, #16, #17 & MUSSER #34 & #42**


**LOCATED IN MOFFAT COUNTY, COLORADO**

**SECTION 5, T11N, R97W, 6th P.M.**



**PHOTO: VIEW OF LOCATION STAKES**

**CAMERA ANGLE: NORTHERLY**



**PHOTO: VIEW OF LOCATION STAKES**

**CAMERA ANGLE: EASTERLY**



- Since 1964 -

**UELS**

**Uintah Engineering & Land Surveying**

85 South 200 East Vernal, Utah 84078  
(435) 789-1017 \* FAX (435) 789-1813

**LOCATION PHOTOS**

**09 09 09**  
MONTH DAY YEAR

**PHOTO**

**P 2**

TAKEN BY: D.K.

DRAWN BY: Z.L.

REV: 08-26-10 J.J.




# WEXPRO COMPANY

**POWDER WASH GOVERNMENT #15, #16, #17 & MUSSER #34 & #42**

**LOCATED IN MOFFAT COUNTY, COLORADO**

**SECTION 5, T11N, R97W, 6th P.M.**



**PHOTO: VIEW OF LOCATION STAKES**

**CAMERA ANGLE: SOUTHERLY**



**PHOTO: VIEW OF LOCATION STAKES**

**CAMERA ANGLE: WESTERLY**



- Since 1964 -

**UELS** Uintah Engineering & Land Surveying  
85 South 200 East Vernal, Utah 84078  
(435) 789-1017 \* FAX (435) 789-1813

**LOCATION PHOTOS**

**09 09 09**  
MONTH DAY YEAR

TAKEN BY: D.K. DRAWN BY: Z.L. REV: 08-26-10 J.J.

**PHOTO**

**P 3**