







LOCATION PHOTOS

Orlando Hill 26-44-8-61 Pad SESE Sec. 26 Twn. 8N Rng. 61W 6th PM Lat: 40.627640 Long: -104.167069	Carrizo Oil & Gas, Inc Weld County, CO Date of Pictures: 7/8/2010
	
PAD NORTH	PAD EAST
	
PAD SOUTH	PAD WEST
	
ACCESS OFF WCR 88	ACCESS TO PAD



GEOSURV Inc. 520 Stacy CT Suite B Lafayette CO 80026 ph 303 666 0379 fx 303 665 6320

G:\GEOSURV\WeldzNorth\Carrizo\Wellplats\Orlando Hill 26-44-8-61\Photos\Orlando Hill Pad Photos.docx 7/14/2010 4:50:00 PM