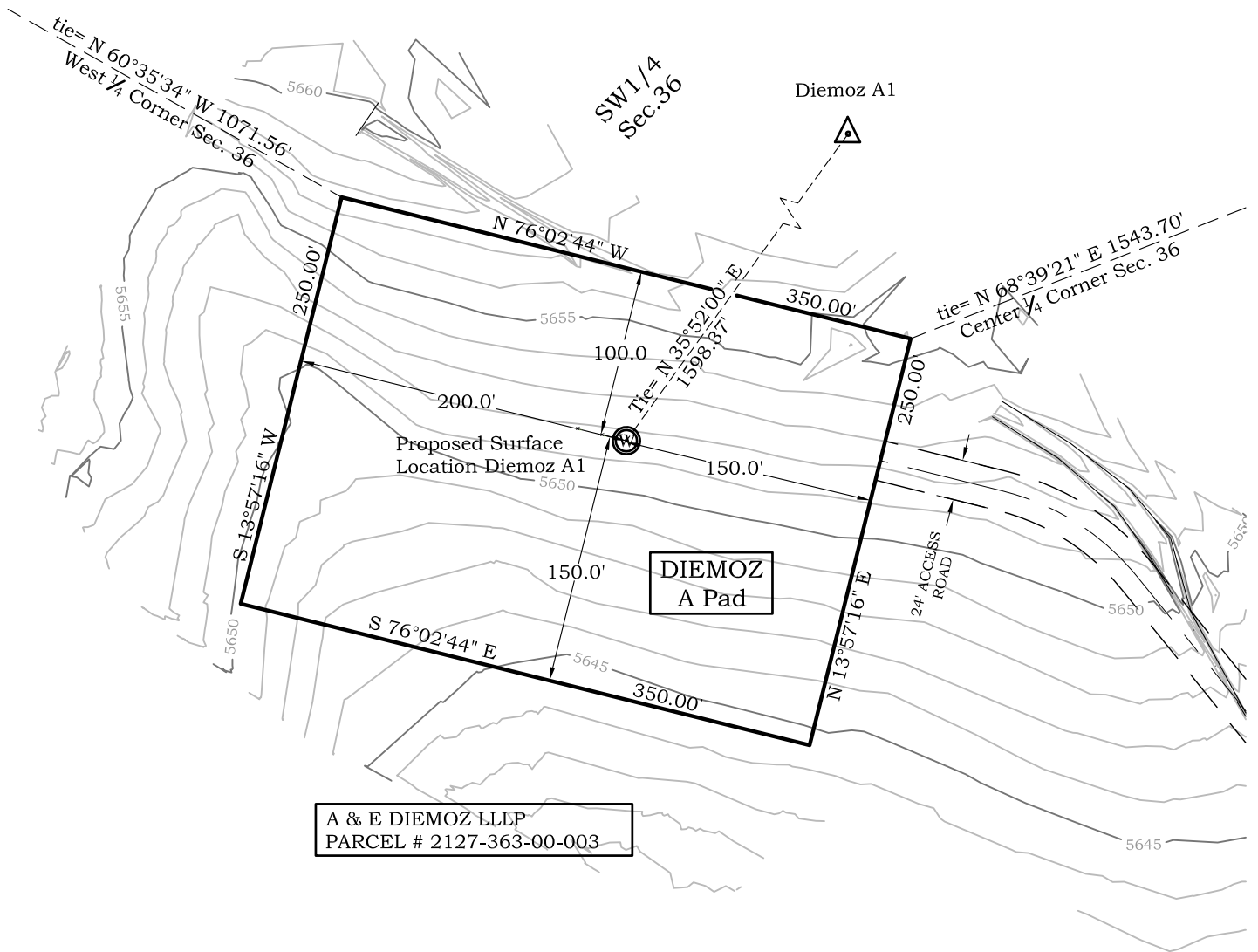
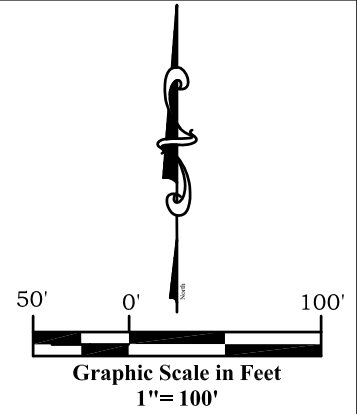


Location Drawing

Diemoz A1

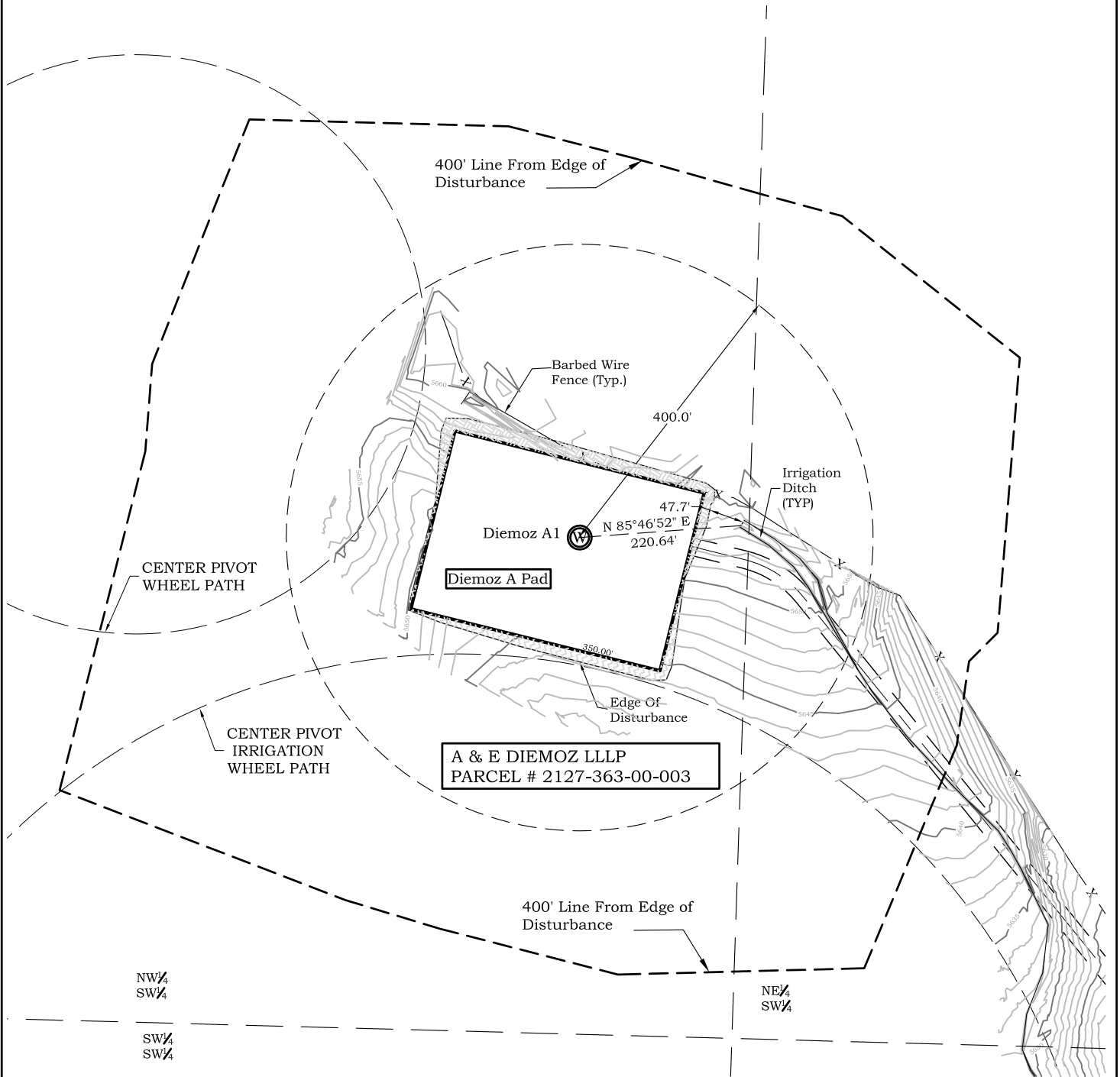
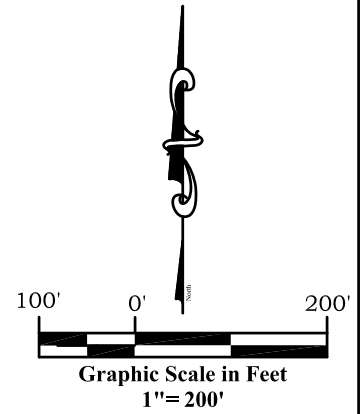
Section 36, Township 5 South, Range 92 West



Location Drawing

Diemoz A1

Section 36, Township 5 South, Range 92 West



River Valley Survey, Inc.
110 East 3rd. Street, Suite 213
Rifle, Colorado 81650
Ph: 970-379-7846

Project: Diemoz A Pad

Field Date: 08-11-10

Date: 08-17-10

Scale: 1" = 200'

Sheet: 3 of 13

Well Location Plat
Prepared For Antero Resources

Situate In:
SW¼ Section 36, T5S., R. 92 W. of the
6th P.M., Garfield County, Colorado

