







LOCATION PHOTOS

Dynamo 4-9-65 Pad SESE Sec. 4 Twn. 9N Rng. 65W 6th PM Lat: 40.770169 Long: -104.660323	Slawson Exploration Co., Inc Weld County, CO Date of Pictures: 5/25/2010
	
PAD NORTH	PAD EAST
	
PAD SOUTH	PAD WEST
	
ACCESS OFF WCR 108	ACCESS TO PAD



GEOSURV Inc. 520 Stacy CT Suite B Lafayette CO 80026 ph 303 666 0379 fx 303 665 6320

G:\GEOSURV\WeldzNorth\Slawson\Wellplats\Dynamo 4-9-65\Photos\Dynamo 4-9-65 Pad Photos.docx 7/27/2010 9:18:00 AM