







LOCATION PHOTOS

<p style="text-align: center;">BDU 25-1-199 Pad NNE Sec. 25 Twn. 1S Rng. 99W 6th PM Lat: 39.939788 Long: -108.444627</p>	<p style="text-align: center;">Mesa Energy Partners, LLC Rio Blando County, CO Date of Pictures: 5/26/2010</p>
	
<p style="text-align: center;">PAD NORTH</p>	<p style="text-align: center;">PAD EAST</p>
	
<p style="text-align: center;">PAD SOUTH</p>	<p style="text-align: center;">PAD WEST</p>
	
<p style="text-align: center;">ACCESS OFF CR 24X</p>	<p style="text-align: center;">ACCESS TO PAD</p>



GEOSURV Inc. 520 Stacy CT Suite B Lafayette CO 80026 ph 303 666 0379 fx 303 665 6320

G:\GEOSURV\2010\10022\Wellplats\BDU 25-1-199\Photos\BDU 25-1-199 Pad Photos.docx 6/16/2010 3:48:00 PM