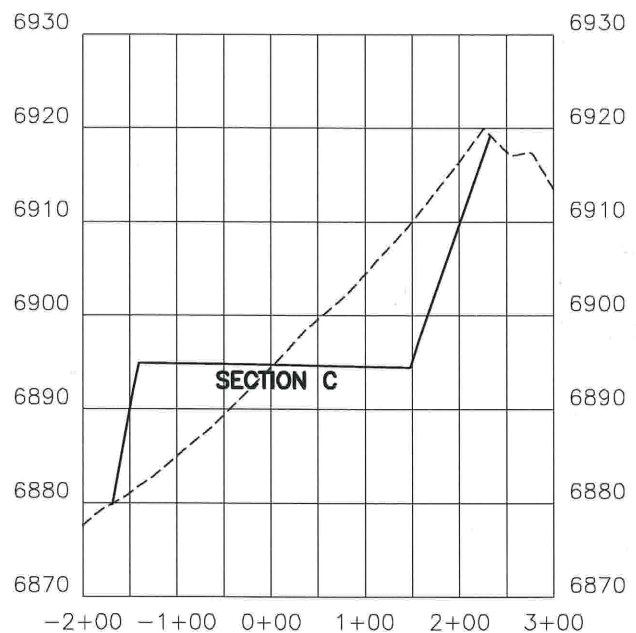
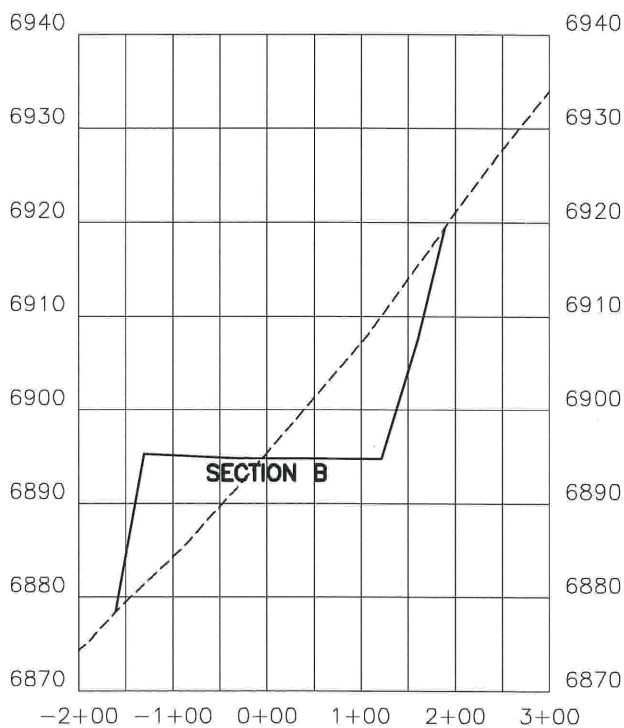
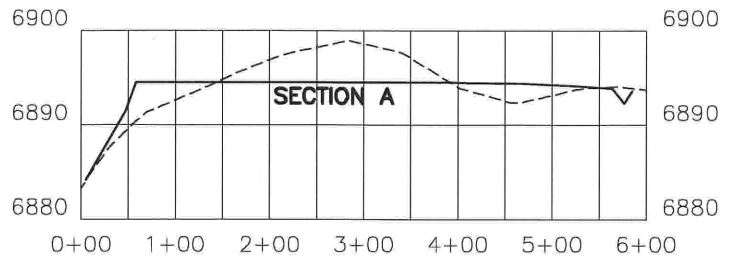


PAD CROSS SECTIONS

**CURREY
16-10 PAD**



Horizontal Scale
1 inch = 200 feet

Vertical Scale
1 inch = 20 feet

----- Existing Ground
————— Proposed Grade

GEO SURV
LAND SURVEYING AND MAPPING
520 STACY COURT SUITE "B"
LAFAYETTE, CO. 80026
Ph 303 666 0379 Fx 303 665 6320

**OXY USA, INC
SOUTH COLLBRAN FEDERAL 15-4**

**SL NW1/4 SE1/4 SEC. 16 T9S R94W
BH NW1/4 NW1/4 SEC. 15 T9S R94W
6th PM MESA COUNTY COLORADO**