



# Location Drawing



A. Proposed Well **CROSSLAND 44-26 5N46W.**

B. Operational Disturbance Area.

There are no Visible Improvements Within the 400' Radius of the Operational Disturbance Area.



## Legend

	Proposed Well		Building/Residence
	Existing Well		Oil & Gas Equipment
	Water Well		Water Body
	Pivot Pedestal		Utility Box
	CattleGuard/Gate		Railroad
	Bridge		Fence
	Disturbance Area		Overhead Power Line
	400' Radius		Underground Pipeline
	Facilities Enclosure		County Road
			Ditch/Canal
			Concrete Walled Ditch

## 400ft Radius Map


### CROSSLAND 44-26 5N46W

Surface Location: **T5N R46W S26**  
Description of surface use: **Open Field**

Field Date: 7/12/2010  
Drawing Date: 7/17/2010  
Drafter: DMM  
Checked By: BHF

Aerial Photo supplied by NAIP (2009)

Prepared for:  
**AUGUSTUS ENERGY PARTNERS, LLC**  
P.O. Box 250  
Wray, CO 80758



Use our resources to find yours!  
[www.petro-fs.com](http://www.petro-fs.com)

1801 W. 13th Ave Suite 207  
Denver, CO 80204 Rifle, CO 81650  
(303) 928-7128 (970) 625-4740