


EnCana Oil & Gas (USA) Inc.  
PJ-19 Well Pad  
Section 19, T7S, R95W, 6th P.M.



**LOOKING NORTH**

Date Taken: 1/29/10




**LOOKING EAST**

Date Taken: 1/29/10



EnCana Oil & Gas (USA) Inc.  
PJ-19 Well Pad  
Section 19, T7S, R95W, 6th P.M.



**LOOKING SOUTH**

Date Taken: 1/29/10

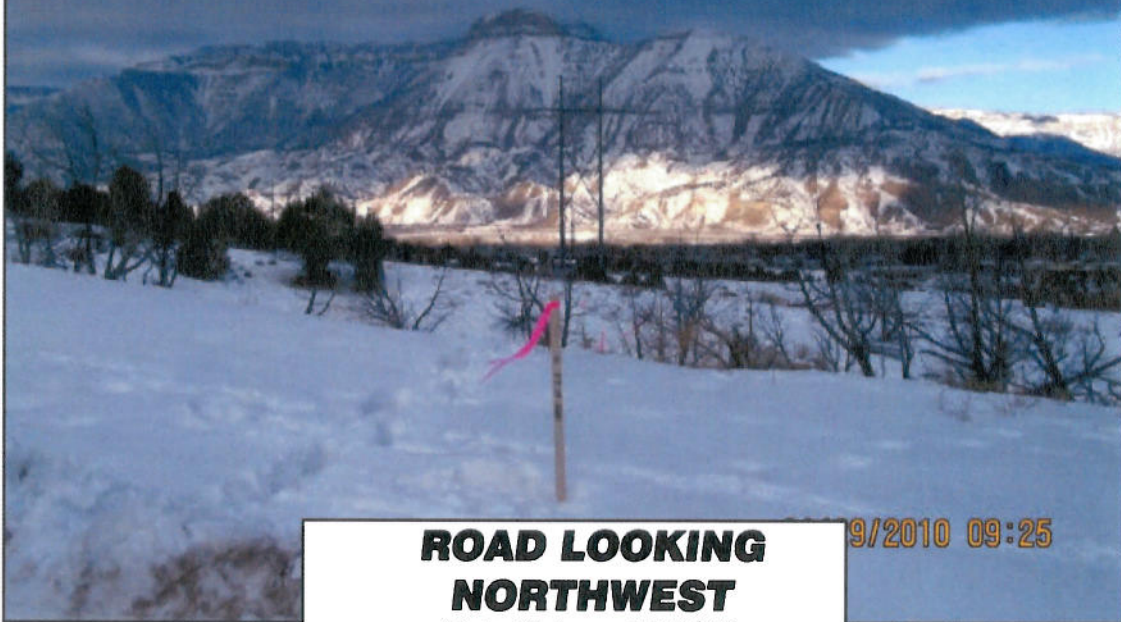


**LOOKING WEST**

Date Taken: 1/29/10



EnCana Oil & Gas (USA) Inc.  
PJ-19 Well Pad  
Section 19, T7S, R95W, 6th P.M.



**ROAD LOOKING  
NORTHWEST**

Date Taken: 1/29/10



**WELL FLAG**  
Date Taken: 1/29/10

**EnCana Oil & Gas (USA) Inc.**

*PJ-19 Driving Directions*

Beginning at the town of **Parachute, Colorado** and traveling Southwesterly on Hwy 6  
Approx. 4.5 miles; turn left (south) onto CR 300, go across the railroad tracks and the Colorado  
River traveling then easterly approx. 4.7 miles; turn right onto existing road, traveling easterly  
1.5 miles to the beginning of the proposed access road on the left; follow the flagged survey line  
northwesterly approximately 265 feet to the proposed **PJ-19 Well Pad**.