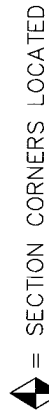
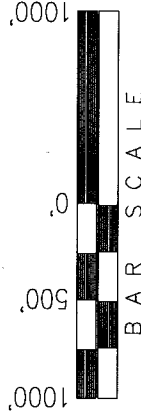
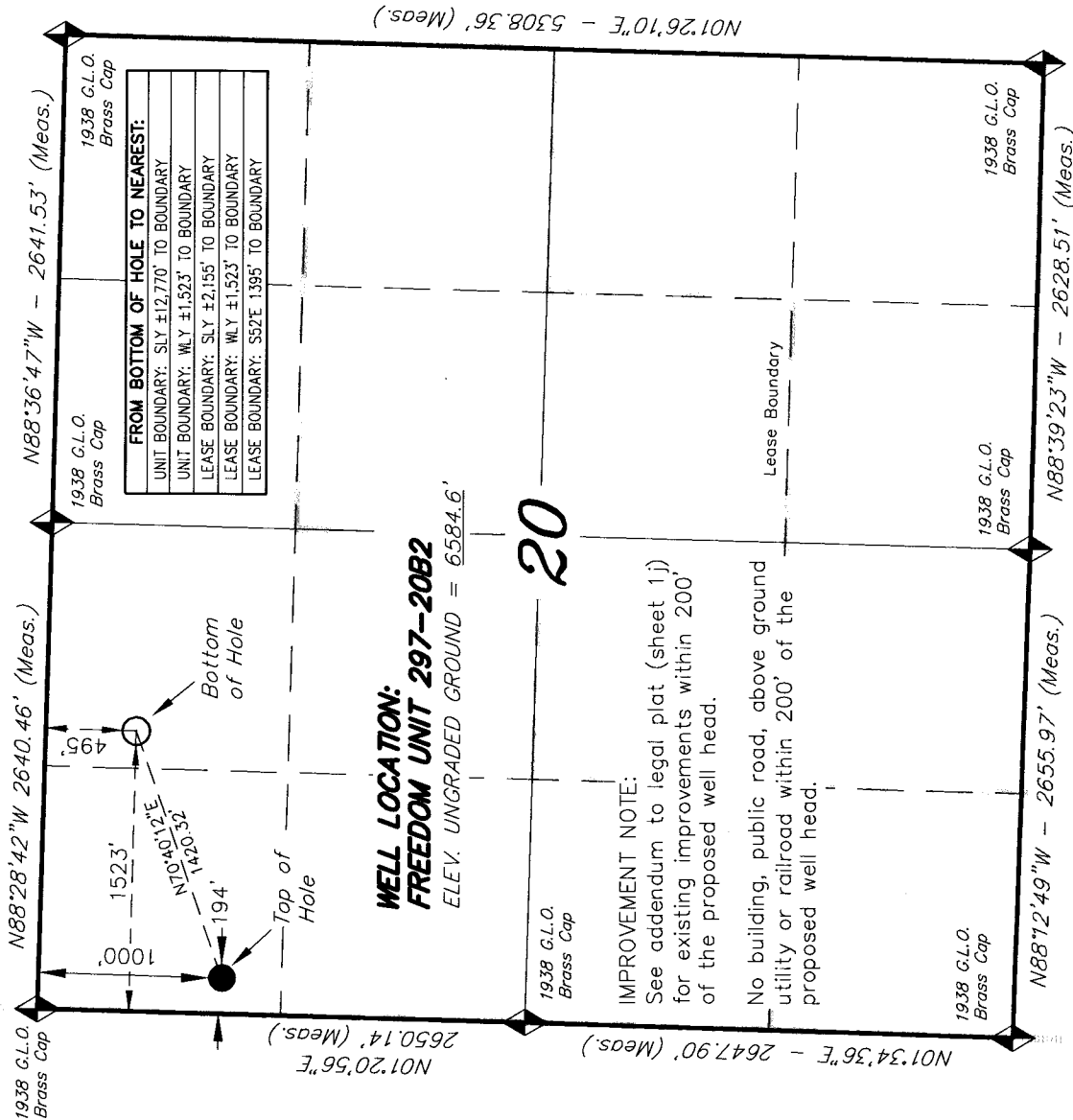


T2S, R97W, 6th P.M.

EXXON MOBIL CORPORATION

WELL LOCATION, FREEDOM UNIT 297-20B2, LOCATED AS SHOWN IN THE NW 1/4 NW 1/4 OF SECTION 20, T2S, R97W, 6th P.M. RIO BLANCO COUNTY, COLORADO.



BASIS OF BEARINGS & BASIS OF ELEVATION

BASIS OF BEARINGS IS A LINE BETWEEN MAGNOLIA & MEYERS TRIANGULATION STATION GRID COORDINATES WHICH IS ASSUMED TO BEAR S82°36'07"E.

BASIS OF ELEVATION IS MAGNOLIA TRIANGULATION STATION LOCATED IN THE NW 1/4 OF SECTION 9, T2S, R96W, 6th P.M. REPORTED FROM THE NATIONAL GEODETIC SURVEY (NAVD 88). ELEVATION IS REPORTED AS BEING 7529 FEET.

NOTES:

1. Well footages are measured at right angles to the Section Lines.
2. Bearings are based on Global Positioning Satellite observations.
3. G.P.S. Operator: T. PETTY, (PDOP) = 2.5

THIS IS TO CERTIFY THAT THE ABOVE SURVEY WAS PREPARED FROM FIELD NOTES OF ACTUAL SURVEY MADE BY ME, OR UNDER MY SUPERVISION AND THAT THE SAME ARE TRUE AND CORRECT TO THE BEST OF MY KNOWLEDGE AND BELIEF.

30125

REGISTERED LAND SURVEYOR
 REGISTRATION NO. 10100
 STATE OF COLORADO

TRI STATE LAND SURVEYING & CONSULTING

180 NORTH VERNAL AVE. - VERNAL, UTAH 84078
 (435) 781-2501

DATE SURVEYED: 1-18-06	SURVEYED BY: T.P.	SHEET 1b OF 8
DATE DRAWN: 3-15-06	DRAWN BY: R.V.C.	
REVISED: 08-22-06 D.COX	SCALE: 1" = 1000'	