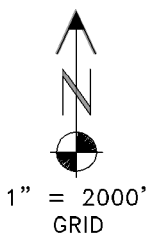
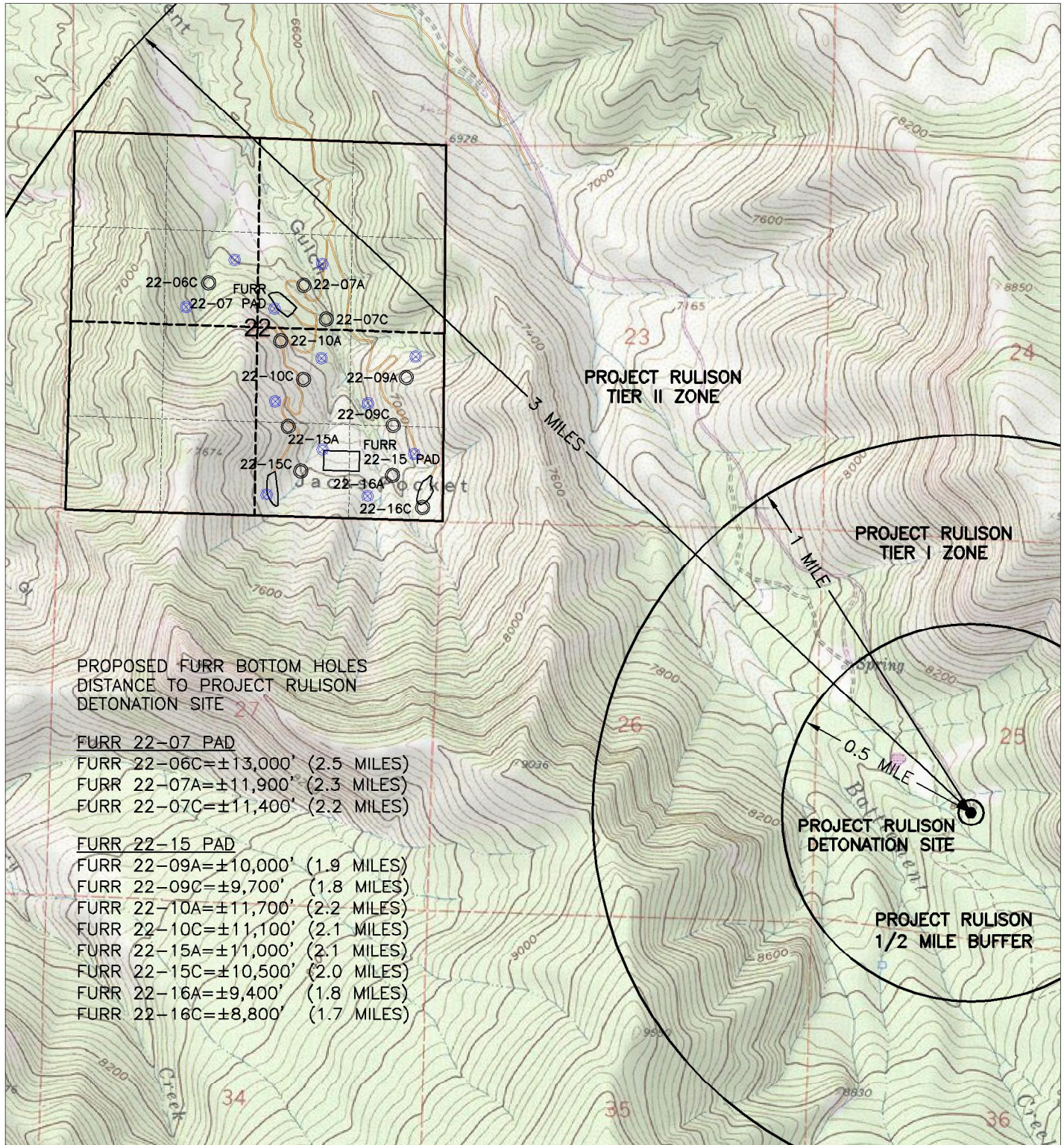
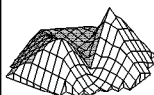


PROJECT RULISON PROXIMITY MAP EXHIBIT "B4"



⊗ EXISTING BOTTOM HOLE

⊙ PROPOSED BOTTOM HOLE



**GEO
SURV**

LAND SURVEYING AND MAPPING
LAFAYETTE - WINTER PARK
Ph 303 666 0379 Fx 303 665 6320

**LARAMIE ENERGY II LLC
FURR PROPOSED BOTTOM HOLES**

**BH LOCATIONS SEC. 22 T7S R95W
PROJECT RULISON SEC. 25 T7S R95W
6th PM GARFIELD COUNTY COLORADO**