



02529187

1625 Broadway
Suite 2200
Denver, Colorado 80202

Tel: 303.228.4000
Fax: 303.228.4280



COPY

May 24, 2010

**CERTIFIED MAIL
RETURN RECEIPT REQUESTED**

ARTICLE # 7010 0290 0003 0933 5770

David H. Arrington
P.O. Box 2071
Midland, TX 79702

RE: Notice of 318A.e. Well Proposal
Codell/Niobrara/J-Sand: New Well
WELL NAME: **CANNON H35-22**
Township 3 North, Range 65 West, 6th P.M.
Section 35: NW/4SE/4 (BHL)
Weld County, Colorado

Dear Mr. Arrington:

Noble Energy, Inc. ("Noble") intends to propose, drill and operate the referenced well pursuant to paragraph 6 of Rule 318A.e., Order 1R-100 of the Colorado Oil and Gas Conservation Commission ("COGCC"). Attached for your information is a plat representing this proposal.

Additional information for this well:

- (1) **Wellbore Spacing Unit**
The wellbore spacing unit will be comprised of the S/2NE/4 and the N/2SE/4 of Section 35, in T3N, R65W, 6th P.M., as depicted on the enclosed plat. The working interests attributable to the Codell/Niobrara/J-Sand formation(s) in the contributing 40 acre quarter-quarter sections will be utilized to determine the interests of the parties in the proposed 160 acre spacing unit for this well. It appears that you own a working interest in the proposed wellbore spacing unit for this well.
- (2) **Target Formations**
This well will be drilled to a total depth to sufficiently test the Codell/Niobrara/J-Sand formations.
- (3) **Surface and Bottomhole Locations**
SHL: 2492' FSL, 1320' FEL, Section 35, T3N, R65W, 6th P.M.
BHL: 2492' FSL, 1320' FEL, Section 35, T3N, R65W, 6th P.M.
- (4) **Anticipated Spud Date**
3rd Quarter, 2010
- (5) **Request for Title Information**
In order to facilitate the rendering of a full title opinion, please provide copies of any title opinions, updates and JIB/Rev deck materials for the referenced spacing unit in your possession to Noble.

Pursuant to the aforementioned rule, you have twenty (20) days from your receipt of this notice to object to this proposal. In the event you do not respond to this notice or enter an objection within the established time period, the proposed 160 acre spacing unit set forth herein shall be established.

However, should you have no objection to this proposal, please so indicate by signing in the space provided below and return to Noble as soon as possible. A duplicate letter for your records is also enclosed. Your cooperation in this matter is greatly appreciated so that Noble may timely continue the permitting process for this well.

Thank you for your timely consideration and response to this proposal. Please do not hesitate to contact me at 303-228-4367 should you have any questions.

Very truly yours,

NOBLE ENERGY, INC.



Senior Land Negotiator

RJB: jkb

Enclosures

Pursuant to paragraph 6 of Rule 318A.e., Order IR-100 of the Colorado Oil and Gas Conservation Commission, the undersigned has received notice from Noble Energy, Inc. to drill and operate the CANNON H35-22 well in Section 16 and the undersigned hereby waives the twenty (20) day rule.

DAVID H. ARRINGTON:

By: _____

Date: _____

SENDER: COMPLETE THIS SECTION		COMPLETE THIS SECTION ON DELIVERY	
<p>1. Article Addressed to:</p> <p>Kerr-McGee Oil & Gas Onshore LP Attn: Mr. Vince Bernal 1099 18th Street, Suite 1800 Devener, CO 80202</p>		<p>A. Signature <input checked="" type="checkbox"/> Agent <input type="checkbox"/> Addressee</p> <p><i>[Signature]</i></p>	
<p>2. Article Number (Transfer from service label)</p> <p>PS Form 3811, February 2004</p>		<p>B. Received by (Printed Name)</p> <p>DAVID H. ARRINGTON</p>	
<p>3. Service Type</p> <p><input type="checkbox"/> Certified Mail <input type="checkbox"/> Express Mail</p> <p><input type="checkbox"/> Registered <input type="checkbox"/> Return Receipt for Merchandise</p> <p><input type="checkbox"/> Insured Mail <input type="checkbox"/> C.O.D.</p>		<p>C. Date of Delivery</p> <p>5/25/10</p>	
<p>4. Restricted Delivery? (Extra Fee)</p> <p><input type="checkbox"/> Yes <input type="checkbox"/> No</p>		<p>D. Is delivery address different from item 1? <input type="checkbox"/> Yes <input type="checkbox"/> No</p> <p>If YES, enter delivery address below:</p>	
<p>7010 0290 0003 0933 5756</p>		<p>POSTED</p>	

102595-02-M-1541

1225 Broadway
Suite 2200
Denver, Colorado 80202

Tel: 303.228.4000
Fax: 303.228.4280



COPY

May 24, 2010

**CERTIFIED MAIL
RETURN RECEIPT REQUESTED**

ARTICLE # 7010 0290 0003 0933 5763

Aceite Energy Corporation
Attn: Mr. Michael Beddo
11150 Huron Street, Suite 210
Northglenn, CO 80234

RE: Notice of 318A.e. Well Proposal
Codell/Niobrara/J-Sand: New Well
WELL NAME: **CANNON H35-22**
Township 3 North, Range 65 West, 6th P.M.
Section 35: NW/4SE/4 (BHL)
Weld County, Colorado

Dear Mr. Beddo:

Noble Energy, Inc. ("Noble") intends to propose, drill and operate the referenced well pursuant to paragraph 6 of Rule 318A.e., Order 1R-100 of the Colorado Oil and Gas Conservation Commission ("COGCC"). Attached for your information is a plat representing this proposal.

Additional information for this well:

(1) **Wellbore Spacing Unit**

The wellbore spacing unit will be comprised of the S/2NE/4 and the N/2SE/4 of Section 35, in T3N, R65W, 6th P.M., as depicted on the enclosed plat. The working interests attributable to the Codell/Niobrara/J-Sand formation(s) in the contributing 40 acre quarter-quarter sections will be utilized to determine the interests of the parties in the proposed 160 acre spacing unit for this well. It appears that you own a working interest in the proposed wellbore spacing unit for this well.

(2) **Target Formations**

This well will be drilled to a total depth to sufficiently test the Codell/Niobrara/J-Sand formations.

(3) **Surface and Bottomhole Locations**

SHL: 2492' FSL, 1320' FEL, Section 35, T3N, R65W, 6th P.M.
BHL: 2492' FSL, 1320' FEL, Section 35, T3N, R65W, 6th P.M.

(4) **Anticipated Spud Date**

3rd Quarter, 2010

(5) **Request for Title Information**

In order to facilitate the rendering of a full title opinion, please provide copies of any title opinions, updates and JIB/Rev deck materials for the referenced spacing unit in your possession to Noble.

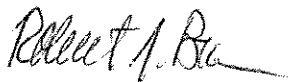
Pursuant to the aforementioned rule, you have twenty (20) days from your receipt of this notice to object to this proposal. In the event you do not respond to this notice or enter an objection within the established time period, the proposed 160 acre spacing unit set forth herein shall be established.

However, should you have no objection to this proposal, please so indicate by signing in the space provided below and return to Noble as soon as possible. A duplicate letter for your records is also enclosed. Your cooperation in this matter is greatly appreciated so that Noble may timely continue the permitting process for this well.

Thank you for your timely consideration and response to this proposal. Please do not hesitate to contact me at 303-228-4367 should you have any questions.

Very truly yours,

NOBLE ENERGY, INC.



Senior Land Negotiator

RJB: jkb

Enclosures

Pursuant to paragraph 6 of Rule 318A.e., Order IR-100 of the Colorado Oil and Gas Conservation Commission, the undersigned has received notice from Noble to drill and operate the CANNON H35-22 well in Section 10 and the undersigned hereby waives the twenty (20) day rule.

ACEITE ENERGY CORPORATION:

By: _____

Printed Name: _____

Date: _____

PS Form 3811, February 2004

Domestic Return Receipt

102595-02-M-154

2. Article Number
(Transfer from service label)

7010 0290 0003 0933 5763

Julie Brown - Cannon H35-22 -20-day rjb

Aceite Energy Corporation
Attn: Mr. Michael Beddo
11150 Huron Street, Suite 210
Northglenn, CO 80234

1. Article Addressed to:

- Complete items 1, 2, and 3. Also complete item 4 if Restricted Delivery is desired.
- Print your name and address on the reverse so that we can return the card to you.
- Attach this card to the back of the mailpiece, or on the front if space permits.

3. Service Type
- | | |
|---|---|
| <input type="checkbox"/> Certified Mail | <input type="checkbox"/> Express Mail |
| <input type="checkbox"/> Registered | <input type="checkbox"/> Return Receipt for Merchandise |
| <input type="checkbox"/> Insured Mail | <input type="checkbox"/> C.O.D. |

4. Restricted Delivery? (Extra Fee) ☐ Yes

POSTED
MAY 25 2010

D. Is delivery address different from item 1? ☐ Yes ☐ No

B. Received by (Printed Name)
Michael Beddo

C. Date of Delivery
5-25-10

☐ Agent


☐ Addressee

SENDER: COMPLETE THIS SECTION

COMPLETE THIS SECTION ON DELIVERY

1625 Broadway
Suite 2200
Denver, Colorado 80202

Tel: 303.225.4000
Fax: 303.225.4280



May 24, 2010

**CERTIFIED MAIL
RETURN RECEIPT REQUESTED**

ARTICLE # 7010 0290 0003 0933 5756

Kerr-McGee Oil & Gas Onshore LP
Attn: Mr. Vince Bernal
1099 18th Street, Suite 1800
Denver, CO 80202

RE: Notice of 318A.e. Well Proposal
Codell/Niobrara/J-Sand: New Well
WELL NAME: CANNON H35-22
Township 3 North, Range 65 West, 6th P.M.
Section 35: NW/4SE/4 (BHL)
Weld County, Colorado

Dear Mr. Bernal:

Noble Energy, Inc. ("Noble") intends to propose, drill and operate the referenced well pursuant to paragraph 6 of Rule 318A.e., Order 1R-100 of the Colorado Oil and Gas Conservation Commission ("COGCC"). Attached for your information is a plat representing this proposal.

Additional information for this well:

- (1) **Wellbore Spacing Unit**
The wellbore spacing unit will be comprised of the S/2NE/4 and the N/2SE/4 of Section 35, in T3N, R65W, 6th P.M., as depicted on the enclosed plat. The working interests attributable to the Codell/Niobrara/J-Sand formation(s) in the contributing 40 acre quarter-quarter sections will be utilized to determine the interests of the parties in the proposed 160 acre spacing unit for this well. It appears that you own a working interest in the proposed wellbore spacing unit for this well.
- (2) **Target Formations**
This well will be drilled to a total depth to sufficiently test the Codell/Niobrara/J-Sand formations.
- (3) **Surface and Bottomhole Locations**
SHL: 2492' FSL, 1320' FEL, Section 35, T3N, R65W, 6th P.M.
BHL: 2492' FSL, 1320' FEL, Section 35, T3N, R65W, 6th P.M.
- (4) **Anticipated Spud Date**
3rd Quarter, 2010
- (5) **Request for Title Information**
In order to facilitate the rendering of a full title opinion, please provide copies of any title opinions, updates and JIB/Rev deck materials for the referenced spacing unit in your possession to Noble.


Pursuant to the aforementioned rule, you have twenty (20) days from your receipt of this notice to object to this proposal. In the event you do not respond to this notice or enter an objection within the established time period, the proposed 160 acre spacing unit set forth herein shall be established.

However, should you have no objection to this proposal, please so indicate by signing in the space provided below and return to Noble as soon as possible. A duplicate letter for your records is also enclosed. Your cooperation in this matter is greatly appreciated so that Noble may timely continue the permitting process for this well.

Thank you for your timely consideration and response to this proposal. Please do not hesitate to contact me at 303-228-4367 should you have any questions.

Very truly yours,

NOBLE ENERGY, INC.



Senior Land Negotiator

RJB: jkb

Enclosures

Pursuant to paragraph 6 of Rule 318A.e., Order 1R-100 of the Colorado Oil and Gas Conservation Commission, the undersigned has received notice from Noble Energy, Inc. ("Noble") of its intention to drill and operate the CANNON H35-22 well in Section 35, T3N, R65W, Weld County, Colorado and the undersigned hereby waives the twenty (20) day notice requirement as provided by said rule.

KERR-MCGEE OIL & GAS ONSHORE LP:

By: _____

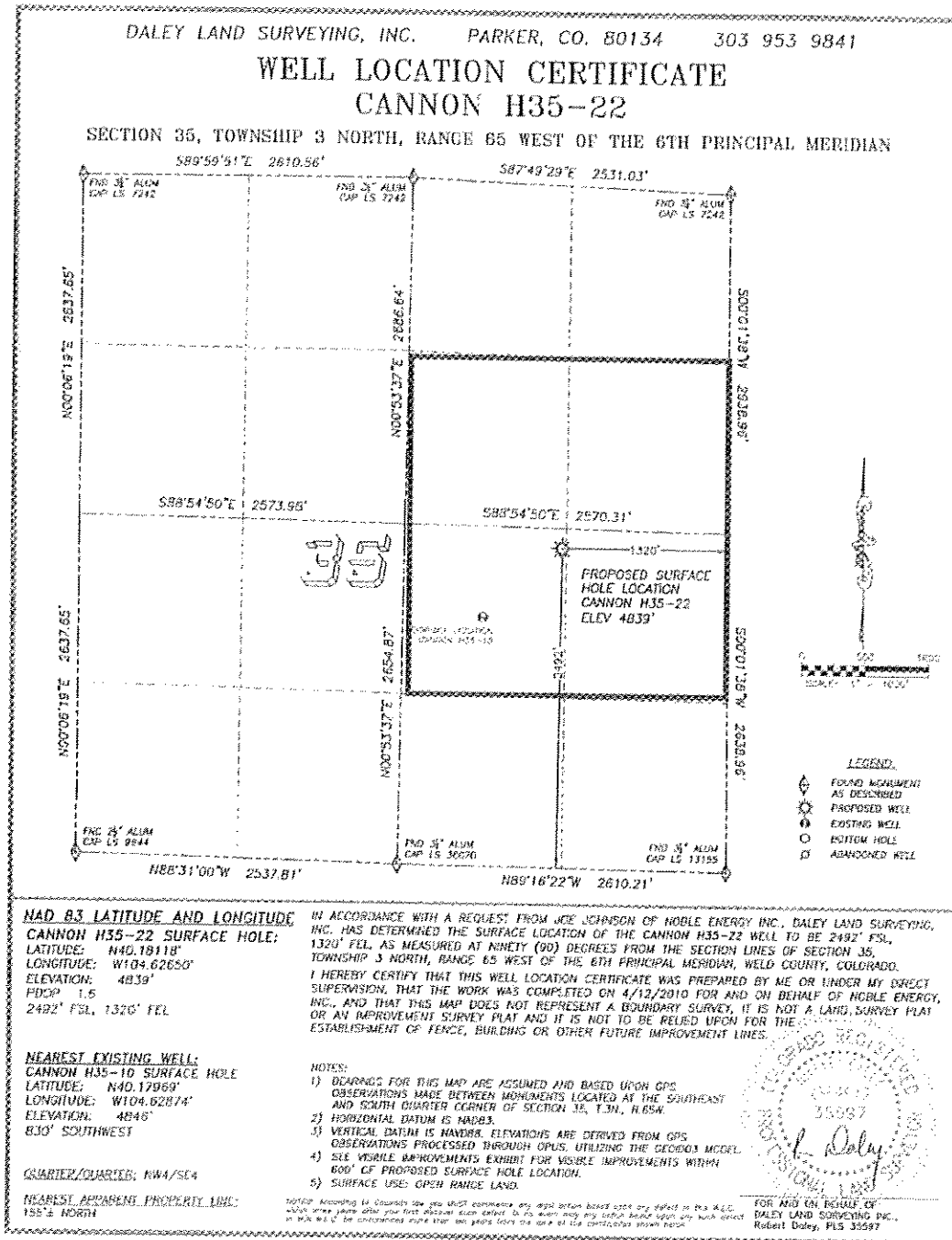
Thomas J. Birmingham
Subsurface Manager Delegate

Printed Name: _____

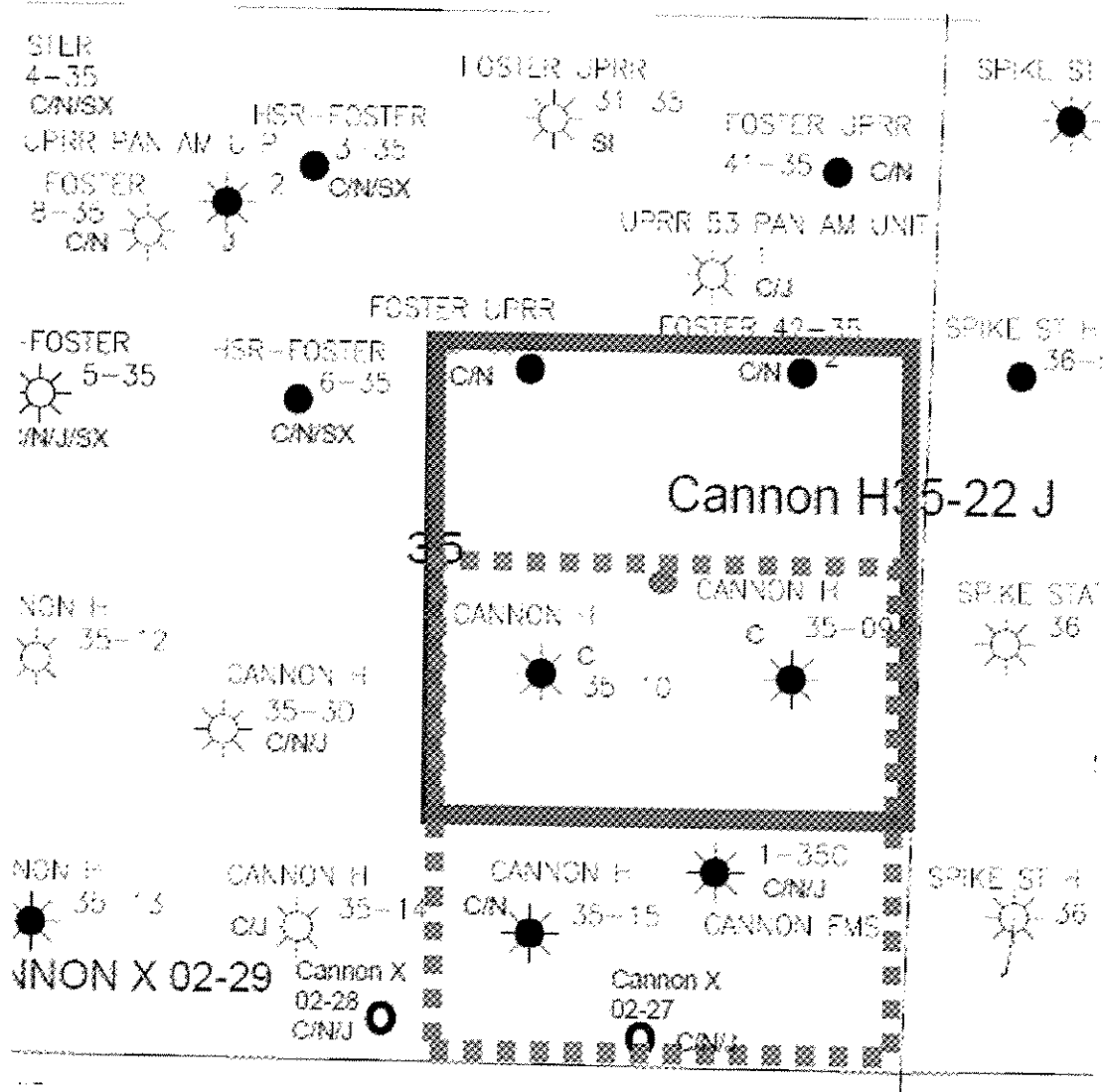
Date: _____

MAY 24 2010

PROPOSED 318Ac SPACING UNIT



Cannon H35-22
NWSE, Section 35, T3N, R65W



Proposed 160 acre Spacing Unit



Bottom Hole Located NWSE, Section 35, T3N, R65W

The governmental 1/4 Section has less than 8 bottom hole wells producing from the Codell, Niobrara, & J-Sand Formations.