

T6S, R96W, 6th P.M.

LINE TABLE




LINE	BEARING	LENGTH
L1	N00°58'24"W	508.49'
L2	S89°59'08"W	561.00'
L3	S89°55'00"W	330.00'
L4	S47°57'12"W	660.25'

SCHOOL HOUSE POINT
OM13A L15 696
 Elev. Ungraded Ground = 8398.7'
 Elev. Graded Ground = 8390.7'

NOTE:
 THERE ARE NO EXISTING IMPROVEMENT
 WITHIN 400' OF THE PROPOSED WELL
 DISTURBANCE.

**SURFACE USE OF LOCATION IS GRAZING;
 VEGETATION CONSISTS MAINLY OF
 SAGEBRUSH, NATIVE GRASSES &
 SERVICE BERRIES.**

WEST - 2640.00' (G.L.O.)

 = 90° SYMBOL
 = PROPOSED WELL HEAD.
 = SECTION CORNERS LOCATED.

NAD 83 (TARGET BOTTOM HOLE)		NAD 83 (SURFACE LOCATION)	
LATITUDE	= 39°31'09.42" (39.519283)	LATITUDE	= 39°31'13.79" (39.520497)
LONGITUDE	= 108°06'07.14" (108.101983)	LONGITUDE	= 108°06'00.89" (108.100247)
NAD 27 (TARGET BOTTOM HOLE)		NAD 27 (SURFACE LOCATION)	
LATITUDE	= 39°31'09.50" (39.519306)	LATITUDE	= 39°31'13.87" (39.520519)
LONGITUDE	= 108°06'04.86" (108.101350)	LONGITUDE	= 108°05'58.61" (108.099614)

THIS IS TO CERTIFY THAT THE ABOVE PLAT WAS PREPARED FROM
FIELD NOTES OF ACTUAL SURVEYS MADE BY ME OR UNDER MY
SUPERVISION AND THAT THE SAME ARE TRUE AND CORRECT TO THE
BEST OF MY KNOWLEDGE AND BELIEF.

REGISTERED LAND SURVEYOR
REGISTRATION NO. F7492
STATE OF COLORADO

SCALE 1" = 1000'	DATE SURVEYED: 05-09-07	DATE DRAWN: 07-19-07
PARTY G.O. B.B. D.R.B.	REFERENCES G.L.O. PLAT	
WEATHER WARM	FILE BERRY PETROLEUM COMPANY	