

Pioneer Natural Resources

OPERATOR
Brake Handle 24-22

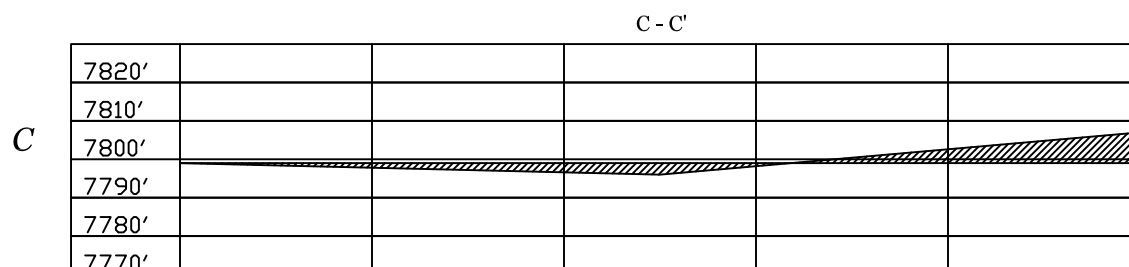
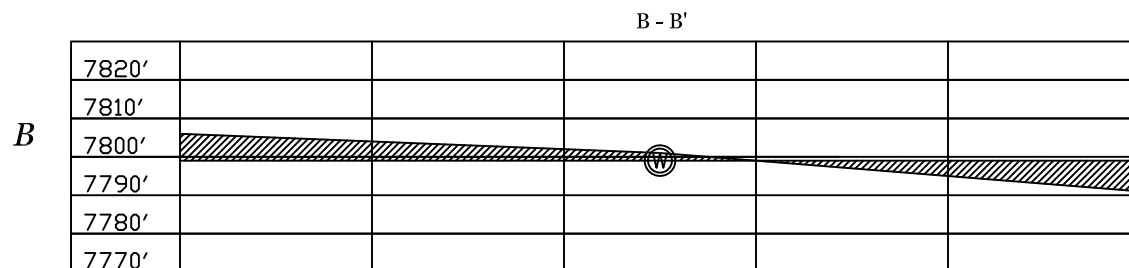
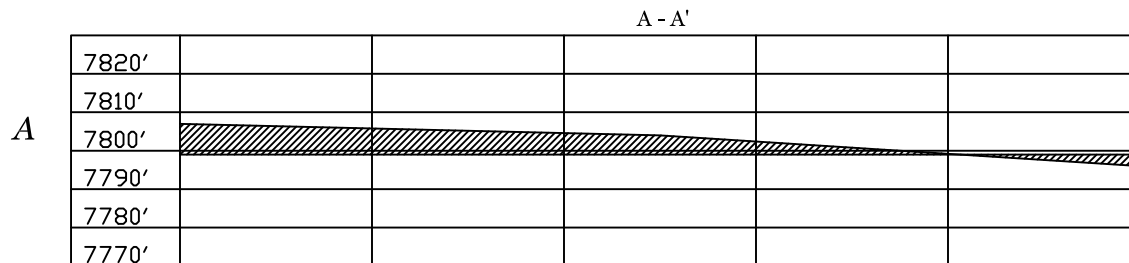
WELL NAME & NO
2002' FWL AND 658' FSL

FOOTAGES
Sec 22, T 32 S, R 67 W

LOCATION
Las Animas County, Colorado

COUNTY & STATE
June 16, 2008

DATE



SCALE:
HORZ: 1" = 50'
VERT: 1" = 50'